

*For Official Use Only*

# *Agriculture Census* *in* *Uttarakhand*

*Year: 2010-11*



**Govt. of Uttarakhand**

## *Part – I* *Report on Operational* *Holdings in Uttarakhand*

*(Agricultural Census Division)*  
*Board of Revenue,*  
*Uttarakhand, Dehradun*

## Preface

The present census has been carried out with 2010-11 as the reference year at the instance of Government of India. The 1970-71 Census is considered as the first comprehensive Census of Agriculture conducted in India. Following the decision to conduct the census on a quinquennial basis, agriculture censuses were successfully undertaken with reference years 1976-77, 1980-81, 1985-86, 1990-91, 1995-96, 2000-01, 2005-06 and the one here reported, 2010-11. This census is ninth in the series.

I wish to offer heartfelt thanks to Government of India for providing financial assistance & technical guidance for conduct of Agriculture Census. I am particularly grateful to Dr. Vidyadhar Tripathi, DDG Agriculture Census, Shri Janardan Yadav, Director Agriculture Census, Shri Cyriac George, Deputy Director, Agriculture Census and Shri A.K. Ojha, Senior Consultant, Agriculture Census, Government of India for their co-operation and providing necessary technical guidance in carrying out the Agriculture Census operations. I would also like to express my gratitude to my predecessors Shri S.K. Mattou who worked as Agriculture Census Commissioners, Shri D.S. Garbhal who worked as Additional Agriculture Census Commissioners at various stages in the conduct of present census.

I am grateful to all those who carried out the field work which involved collection of data on various characteristics of agricultural holdings numbering about 9.13 Lakhs and spread over about 8.16 Lakh hectares. The credit for this goes to all District Magistrates and officials of Revenue and Agricultural Statistics working under his/her administration who been associated with the work right from the start of census operations to collection of data.

My thanks are also due to Shri P.S. Jangpangi, I.A.S. Commissioner and Secretary Board of Revenue & Ex-officio Additional Agriculture Census Commissioner, Dr. Ajay Kumar Sharma, Joint Director Agriculture Census & Technical Officer in-charge, Shri Rajesh Kumar Pandey Agriculture Census who were closely associated with activities related to census operations and analysis of data collected. The data related to the number of operational holdings, area and average size of holdings, under different size classes along with break-up of Schedule Castes and Schedule Tribes as well as sex of operational holder is presented in this publication. Comparable data for the year 2005-06 and 2010-11 has also been incorporated.

I am sure that the data contained in this publication related to the structure of land holdings will be of immense use in preparation of effective plans for economic development in general and agriculture development in particular.

Dehradun

Dated: July, 2014.

(Subhash Kumar)

I.A.S.

Chairman

Board of Revenue Uttarakhand

## **1. Introduction**

1.1 Agricultural Census forms part of a broader system of collection of Agricultural Statistics. It is large-scale statistical operation for the collection and derivation of quantitative information about the structure of agriculture in the country. An agricultural operational holding is ultimate unit for taking decision for development of agriculture at micro level. It is for this reason that an operational holding is taken as the statistical unit of data collection for describing the structure of agriculture. Through Agricultural Census it is endeavoured to collect basic data on all the important aspects of agricultural economy for all the operational holdings. Aggregation of data is done at various levels of administrative units of the revenue department.

1.2 Periodic Agricultural Censuses are important as they are the main source of information on basic characteristics of operational holdings such as land use and cropping patterns, irrigation status, tenancy particulars and the terms of leasing. This information is tabulated by different size classes and social groups including Schedule Castes/Schedule Tribes which are needed for development planning, socio-economic policy formulation and establishment of national and state priorities. The census also provides the basis for the development of a comprehensive integrated national system of agricultural statistics and has links with various components of the national statistical system. The whole project of Agricultural Census in the country is implemented in three distinct phases, which are statistically linked together but focus on different aspects of agricultural statistics. In Phase-I a list of holdings with their area and social characteristics of the holders is prepared. In Phase-II detailed data on agricultural characteristics of holdings are collected from selected villages. In Phase-III data on input use pattern are collected from selected holdings in selected villages. Thus the whole operation of Agricultural Census in India is not really a complete Census. In fact, it is a combination of Census and Sample Survey.

1.3 Agricultural census in India is conducted following broad guidelines for the decennial World census of Agriculture conducted by Food and Agriculture Organization of the UN. India has been participating in the World Agricultural Census Programme for over three decades. The first countrywide comprehensive Agricultural Census was organized by the Ministry of Agriculture with the Agricultural year 1970-71(1<sup>st</sup> July 1970 to 30<sup>th</sup> June,1971) as the reference period as part of the 1970 world Agricultural Census, which was followed by Agricultural Census with reference years 1976-77, 1980-81, 1985-86, 1990-91, 1995-96, 2000-01, 2005-06. and 2010-11. The next Agricultural Census has been planned to be

conducted in the country with 2015-16 (1<sup>st</sup> July, 2015 to 30<sup>th</sup> June, 2016) as the reference period.

The Ninth Agricultural Census with the agriculture year 2010-11 as reference period was started in Uttarakhand from July, 2010. Translation of manual and publication of these manuals was done by March, 2010. State level training was organised during June, 2010. District and tehsil level trainings were conducted from June 2010 to July 2010. Field work was conducted during July 2010 to August 2011 for first phase and up to September, 2012.

## **Concepts and Definitions**

### **Agriculture Census**

Agriculture plays an important role in Indian Economy. It provides gainful employment to a significantly large section of Indian Society and provides raw material for a large number of industries in the country. According to 2011 Population Census nearly 83.3 percent of India's population lives in rural areas (69.77% in Uttarakhand) for its livelihood. Agriculture is the largest contributor in the country's Gross Domestic Product (GDP) accounting for as much as 27.3 percent at current prices in 2010-11 and in Uttarakhand Gross State Domestic Product is 16.90% at current prices. Thus, Agriculture has a key position in India's as well as for Uttarakhand's economy both in view of employment and contribution to the national and state income.

Due to the dominant position of the Agriculture sector in the Indian economy, collection and maintenance of Agricultural statistics assumes importance, particularly, in respect of statistics relating to the agricultural holdings. Building up a database is essential for planning at micro and macro level. The initiation of land reform measures relating to tenancy, ceiling on holdings and their consolidation adopted since independence, necessitated the maintenance of detailed and up-to-date land records.

India is one of the few countries in the world which has developed a sound system of land records including village maps which dates back to very early times. For enhancing the utility of these data; a system has to be developed so that the data contained in detailed village forms and registers could be presented in usable forms. The earlier objective of these village forms and registers was to get basic data for land revenue assessment. These data have now become essential for agricultural planning and development as they constitute the basis for land utilization, crop and irrigation statistics.

In States having comprehensive land records, information on the number and area of operational holdings was collected on complete enumeration basis for all villages by

retabulation method from the land records. For collection of data on other characteristics namely, tenure and tenancy particulars of leased-in area, land use, irrigation area under different crops, etc. 20% of the villages selected randomly from each Tehsil constituted the basis. In these 20% villages, information relating to the above characteristics was compiled from the relevant Khatauni and Khasra registers in respect of the resident operational holders. Resident operational holders of urban area were also covered.

In most of the States in India, a fairly comprehensive system of land records consisting of various village forms and registers giving detailed information on land and its utilization exists. The current agricultural statistics particularly those in respect of cropwise abstracts are prepared for the village as a whole for each cropping season. These data are then aggregated at successive levels like Patwari circle, Revenue Inspector Circle, tehsils, district, State and All India levels. In Agricultural Censuses, the data available in the village land records is required to be retabulated for generating information on the holdings. The procedure adopted for retabulation of data in the States where retabulation approach is adopted differs in detail from State to State depending on the land records system followed. By and large, the Patwari consults the Khasra register and note down the name of operational holder against Khasra number and place together all the survey number/ sub survey numbers, cultivated by the same operational holders. Some of the existing land records are also used in preparing the list of operational holders. For instance, in Uttarakhand & U.P., a list of primary owner cultivators is prepared from Khatauni. The names of operational holders not owning the land are added with help of Kachcha chhitha prepared especially for this work on enquiry basis.

### **Operational Holding**

All land which is used wholly or partly for **agricultural production** and is operated as one **technical unit** by one person alone or with others without regard to title, legal form, size or location.

### **Agricultural Production**

Agricultural production includes growing of field crops, fruits, grapes, seeds, tree nurseries (except those of forest trees), vegetables and flowers, production of coffee, tea, cocoa, rubber, jute, oilseeds, fodder grass, etc.

### **Technical Unit**

A technical unit has been defined as that unit which is under the same management and has the same means of production such as labour force, machinery and animals.

## **Operated Area**

Operated area includes both cultivated and uncultivated area, provided part of it is put to agricultural production during the reference period. For example, if a operational holding consists of four survey numbers out of which one survey number is put to non-agricultural uses, the total area of the operational holding will be equal to the total geographical area of all four survey numbers.

## **Operational Holder**

An operation holder is the person who has the responsibility for the operation of agricultural holding and who exercises the technical initiative and is responsible for its operation. He may have full economic responsibility or may share it with others. The operational holder may be Individual/Joint/Institutional.

- i) Individual: If the holding is being operated by either by one person alone or by group of persons who are members of the same household it is considered as an individual holding.
- ii) Joint: If two or more persons belonging to different households, share jointly as partners in the economic and technical responsibility for the operation of an agricultural holding, such holdings are treated as joint holding.
- iii) Institutional: Holdings such as government farms, sugarcane factories farms, cooperative farms, lands managed by trust are treated as institutional holding.

## **Resident and Non-resident operational holder**

All the cultivators residing in a particular village and cultivating some land within the same tehsil are resident cultivators of that village irrespective of the fact whether they are cultivating land in that village or not. A resident cultivator may, therefore, have: either (i) entire area of the holding located in the village of his residence; or (ii) partly within the village of residence and partly outside; or (iii) entirely outside the village of residence.

An operational holder operating area outside the tehsil in which his village of residence falls, will not be treated as a resident cultivator of the village of his residence for Agricultural Census purposes. He will be treated as a resident cultivator of the village outside the tehsil where the area falls. If the area in a particular village is operated by a cultivator who resides outside that village but within the same tehsil, he is a non-resident operational holder for that area. However, if this operational holder is resident of a village lying outside

the tehsil in which the area is located, he will be treated as a resident operational holder (deemed resident) of the village where the area is located.

### **Complete/Part-Holding**

A holding is said to be complete holding if the entire operated area of that holding is located in one village. If the operated area is spread over more than one village, it would be considered as part-holding.

Tehsil is taken as the outer limit for consolidation of part holdings.

### **Development of Agricultural Statistics in India**

India's self sufficient villages constituted the hubs of her rural economy based on Agriculture. Land revenue was one of the main sources of State income. Collection of Land revenue necessitated maintenance of some records related to cultivation. In the 16th century, Sher Shah initiated land settlement operations for assessment and collection of land revenue. This was later systemised during the reign of Akbar when Todar Mal re-organised entire land revenue system. During the British period some drastic changes were made with a view to further improve land revenue system and augment the revenue. These changes resulted in the development of two major type of land revenue systems. In Bengal and adjacent areas, permanent settlement was introduced, where designated private landlords acted as intermediaries and enjoyed limited rights of private property. In large parts of the country, a system of temporary settlement was introduced. This was known as Ryatwari system. Many changes were made in these two systems during the course of the 19th century.

After the independence, the various land laws were introduced to bring the farmers and State into direct contact. The Zamindari system was abolished. Some laws giving protection to tenants were introduced.

The gradual evolution of the land systems in the country necessitated the maintenance of the village forms and registers giving details of the land held, the various conditions under which they are held. A regular system of revenue administration was established for the purpose. These forms and registers in vogue for the maintenance of land records in different States constituted the basis for land utilisation, crop and irrigation statistics. These land records forms and registers are prepared on complete enumeration basis in all the States except Kerala, Orissa, West Bengal, Meghalaya, Manipur, Tripura and some of the Union Territories.

Changes in the scope and coverage of Agricultural Census have been made from time to time, to meet the increasing requirements of data for planning and implementation of

Agricultural Development Programmes. A number of new schemes were introduced for regular and timely collection of statistics relating to various facts of agriculture like production and procurement of foodgrains, import, export and pricing of Agricultural commodities.

The National Commission on Agriculture, after examining the various alternatives for collection of Agricultural Statistics concluded that the best method of collection of such statistics was by way of land records. In this process, the Patwari, who is primarily responsible for maintenance of land records, was considered to be the most suitable person who undertakes the job of crop inspection. The Commission concluded that the basic structure for collection of Agricultural Statistics could be improved by enabling the Patwari to do his job better and other revenue officials at the village and Taluk/Tehsil level to devote adequate attention to the collection of Agriculture Statistics.

Agriculture Statistics in India have thus grown with the evolution of the land record system in the country.

### **System of Collection of Agricultural Statistics in India**

The collection of agricultural statistics in India dates back to third or fourth century BC. Later, collection of these data was done mainly as a by-product of revenue administration. Keeping in view the collection of land use statistics, the country can be divided broadly into three categories. In the first category are States where the village revenue agency collects statistics relating to land holdings as a part of land records. This is done by village officials on the basis of actual inspection in the field at periodic intervals. Standard forms have been prescribed for this purpose. These data are then aggregated at the level of Revenue Inspector Circle, Tehsil, District and State by the officers of Revenue and Agriculture Statistics.

The second category consists of States of West Bengal, Orissa, and Kerala, where revenue agencies do not exist. The Centrally Sponsored Scheme entitled "Establishment of an Agency for Reporting of Agricultural Statistics (EARAS)" was taken up for implementation in these three states since 1975-76. A sample of 20% villages at random was taken in such a way that during a period of 5 years all the villages in the State are covered. Under the scheme information is collected on area under principal crops and land utilisation. This is done by complete enumeration of field to field of the sample villages.

The third category consists of States and Union Territories mostly in the North-Eastern Region (except Assam) which are neither surveyed for land records nor the requisite



revenue agencies for collection of data exist. In these areas the statistics of land records are collected on a sample basis on the basis of personal knowledge of Revenue Officer/Agricultural Officer.

## **2. Need of Agriculture Census for Planning and Development**

The Agricultural Statistics collected through various sources in the past related mostly to aggregate the area, production and land use at various territorial levels. However, vital information for various characteristics of different size classes of holding was not available. Further, information on operational holding which is most essential for decision making in Agriculture and consequently for development of programmes aimed at improving the income and standard of living of the cultivators was also not available. Hence, the census of operational holdings provides data on their number, area, tenancy, irrigation status, size of holding, type of holdings and farming practices assumes special importance for planning and implementation of land reforms etc. This information is also necessary for preparing schemes for the welfare of small and marginal farmers. Data from Agricultural Census are equally valuable for planning at micro and macro levels. The census data is useful for policy decisions and for planning Agricultural production programmes such as for planning and execution of the High Yielding Variety (HYV) Programmes and programmes on multiple cropping, irrigation, fertiliser, Agricultural Credit, etc.

Similarly, the Agricultural Census data would be essential in formulating appropriate policies for programmes of Agricultural machinery and implements, special area programmes, strengthening and streamlining of extension services and effective planning in respect of schemes like Small Farmers Development Agency, Marginal Farmers, Agricultural Labourers, and Tribal Projects. Thus, a census of operational holdings called Agricultural Census assumes importance as a source of basic data relating to number, area and size of holding, tenancy, land utilisation, cropping pattern and irrigation particulars.

## **3. Objectives**

The main objectives of the Agricultural Census area:

- (i) To describe structure and characteristics of agriculture by providing statistical data on operational holdings, including land utilization, live-stock, agricultural machinery and implements, use of fertilizers etc.
- (ii) To provide benchmark data needed for formulating new agricultural development programmes and for evaluating their progress.

- (iii) To provide basic frame of operational holdings for carrying out future agricultural surveys and,
- (iv) To lay a basis for developing an integrated programme for current agricultural statistics.

#### **4. Methodology**

The data on the number and area of operational holdings according to different size classes, social groups and gender of operational holder are collected and compiled on complete enumeration basis through retabulation of information available in the village records. All survey numbers within each village are covered in preparing a list of “Operational Holdings”. An operational holding is the basic unit of enumeration. The holding of the actual cultivator and not the owner is the unit for collection of data. Some holdings may not be located completely within the village and they may be spread over to other villages. For preparation of a list of operational holdings, necessary matching of the part-holdings scattered over more than one village has been done. A holding may cut across the boundary of a Village/Patwari Circle/Revenue Inspector Circle/Tehsil/District/State. As in the previous censuses, the tehsil is the outer limit for pooling of all the parcels of an operational holding. If a holding is spread over more than one tehsil, that part of the holding which is lying outside the tehsil of residence of operational holder is treated as a separate holding.

For collection of detailed data, viz., (i) distribution of holdings according to tenancy status; (ii) area under different land uses; (iii) distribution of holdings according to irrigation status; (iv) area irrigated source-wise and (v) area under principal crops, large scale sample survey of size in approximately 20% of the villages selected for Partal (Girdawari-field to field survey) under Timely Reporting Scheme (TRS) of Agricultural Statistics in the plain districts and in approximately 20% of the villages selected for general Partal in the hill districts. Plain districts are Hardwar, Udhamasinghnagar and Part of Dehradun (Dehradun, Rishikesh and Vikasnagar tehsils) and part of Nainital district (Haldwani, Ramnagar and Kaladhungi tehsils) and remaining area of the state is in eleven hill districts.

The fieldwork of the preliminary compilation of basic data from village records in regard to main census was entrusted to the Lekhpals/Patwaries who are village level functionary of the revenue department. Thereafter, the formation of complete holding by amalgamating various part holdings spread over different villages of tehsil, which was taken as limiting point for the constitution of holding.

The relevant information obtained through the schedules listed below:

- L-1: In this schedule, the list of operational holders residing and operating within the village and outside the same tehsil is collected.
- L-2: In this schedule, the lists of non resident operational holders operating within the village are collected.
- L-3: In this schedule, the village level summary for the purpose of tallying the figures of operational holdings at village level and also other basic infrastructure facilities in the village are compiled, for the first time since inception of the Agriculture Census.
- T-1: In this main schedule, the number and area of operational holdings according to sex, major size classes, social groups and types of holdings are computed.
- H: In this schedule, the details of operational holdings, like land utilization, sources of irrigation, types of crops grown etc. are collected on sampling basis viz., by selecting 20 percent of villages coming under Timely Reporting Scheme of Agricultural Statistics in the plain districts and by selecting 20 percent of villages coming under General Partal in the hill districts.

This Part-I report is prepared on the particulars compiled in T-1 schedule, for all social groups, sex-wise and according to type of operational holdings. Apart from the said data, in H-schedule the details such as land utilization, cropping pattern and source wise area irrigated is being analysed and will be presented in Part-II report of Agriculture Census, to be published subsequently.

## **5. Discussion of Results**

The information relating to the number and area of operational holdings separately for male and female according to different sizes along with similar information relating to Schedule Castes and Schedule Tribes has been compiled and furnished to Govt. of India. As the processing of the information relating to other characteristics is likely to take some more time it has been considered desirable to make available the basic data relating to the number and area of operational holdings so that these may be fruitfully utilized by planners, administrators and others interested in the agriculture economy of the State. This publication presents size-class, district, division and state level data along with its break-up in Scheduled Castes and Scheduled Tribes holdings. Comparable data for 1995-96, 2000-01 and 2005-06 has also been furnished.

5.2 The number, area and average size of operational holdings and the percentage distribution of the number and area for 2010-11, 2005-06, 2000-01 and 1995-96 for the State as a whole are given in Table-I, II & III and Graph-I to IV. Although information has been collected separately for ten size classes for the purpose of discussion of the data their size classes has been clubbed together into five broad size classes as (i) Below 1.0 ha. (Marginal Holdings), (ii) 1.0– 2.0 ha. (Small Holdings), (iii) 2.0– 4.0 ha. (Semi-medium Holdings), (iv) 4.0– 10.0 ha. (Medium Holdings) and (v) 10.0 ha. & Above (Large Holdings). The distribution of total number of holdings and operated area in these five categories is given below:

**Table-I: Distribution of the Number of operational holdings in different categories in Uttarakhand**

S. No.	Categories	No. of Holdings				Percentage Distribution			
		1995-96	2000-01	2005-06	2010-11	1995-96	2000-01	2005-06	2010-11
1	Marginal Holdings (Below 1.0 ha)	663724	628267	658214	672138	71.63	70.54	71.42	73.65
2	Small Holdings (1.0 – 2.0 ha.)	152694	158402	162881	157330	16.48	17.78	17.67	17.24
3	Semi-Medium Holdings (2.0 – 4.0 ha.)	81402	78414	77785	64781	8.79	8.80	8.44	7.10
4	Medium Holdings (4.0 – 10.0 ha.)	26920	24163	21370	17302	2.91	2.71	2.32	1.90
5	Large Holdings (10.0 ha. & above)	1840	1421	1304	1099	0.20	0.16	0.14	0.12
	<b>Total</b>	<b>926580</b>	<b>890667</b>	<b>921554</b>	<b>912650</b>	<b>100.00</b>	<b>100.00</b>	<b>100.00</b>	<b>100.00</b>

**Table-II: Distribution of the Area of operational holdings in different categories in Uttarakhand**

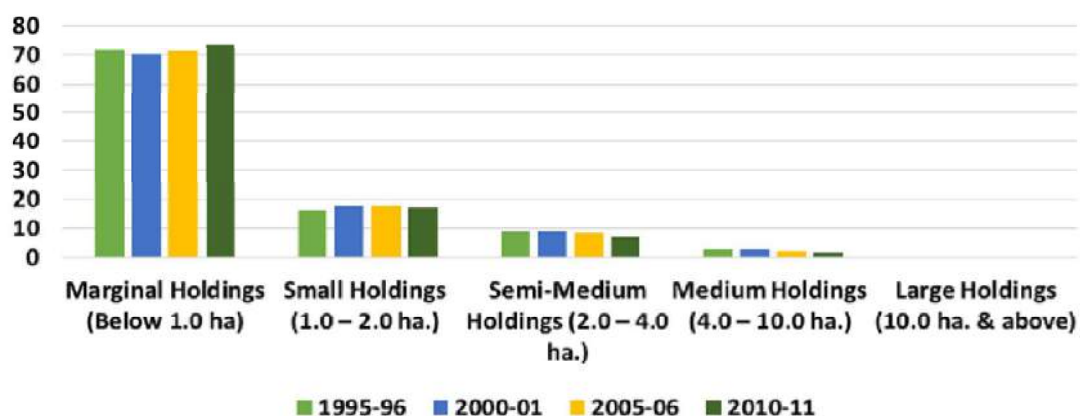
S. No.	Categories	Operated Area in ha.				Percentage Distribution			
		1995-96	2000-01	2005-06	2010-11	1995-96	2000-01	2005-06	2010-11
1	Marginal Holdings (Below 1.0 ha)	233268	242511	260298	295556	27.15	28.75	30.73	36.23
2	Small Holdings (1.0 – 2.0 ha.)	213899	220726	226411	225124	24.89	26.17	26.73	27.60
3	Semi-Medium Holdings (2.0 – 4.0 ha.)	219982	212384	210368	175382	25.60	25.18	24.84	21.50
4	Medium Holdings (4.0 – 10.0 ha.)	148321	132201	117161	94221	17.26	15.67	13.83	11.55
5	Large Holdings (10.0 ha. & above)	43850	35629	32774	25401	5.10	4.22	3.87	3.11
	<b>Total</b>	<b>859320</b>	<b>843450</b>	<b>847012</b>	<b>815684</b>	<b>100.00</b>	<b>100.00</b>	<b>100.00</b>	<b>100.00</b>

**Table-III: Distribution of Average Size of operational holdings in different categories in Uttarakhand**

S. No.	Categories	Average Size in ha.			
		1995-96	2000-01	2005-06	2010-11
1	Marginal Holdings (Below 1.0 ha)	0.35	0.39	0.40	0.44
2	Small Holdings (1.0 – 2.0 ha.)	1.40	1.39	1.39	1.43
3	Semi-Medium Holdings (2.0 – 4.0 ha.)	2.70	2.71	2.70	2.71
4	Medium Holdings (4.0 – 10.0 ha.)	5.51	5.47	5.48	5.45
5	Large Holdings (10.0 ha. & above)	23.83	25.07	25.13	23.11
	<b>Total</b>	<b>0.93</b>	<b>0.95</b>	<b>0.92</b>	<b>0.89</b>

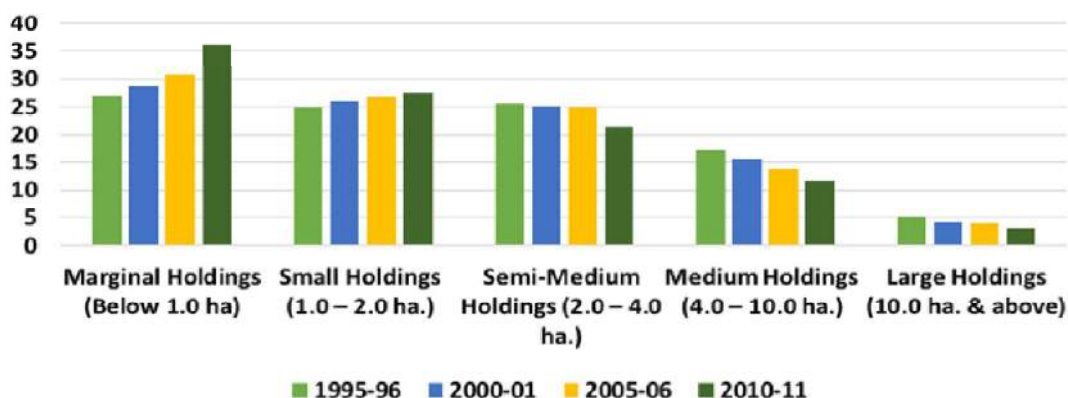
**Graph: I**

Categorywise Percentage Distribution Of Number Of Operational Holdings in 1995-96, 2000-01, 2005-06 and 2010-11

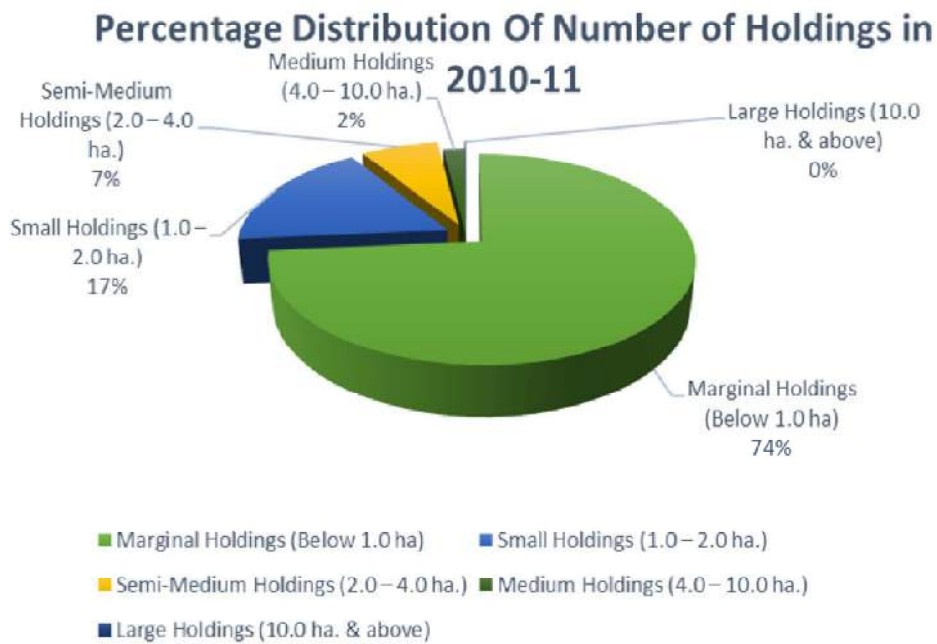


**Graph: II**

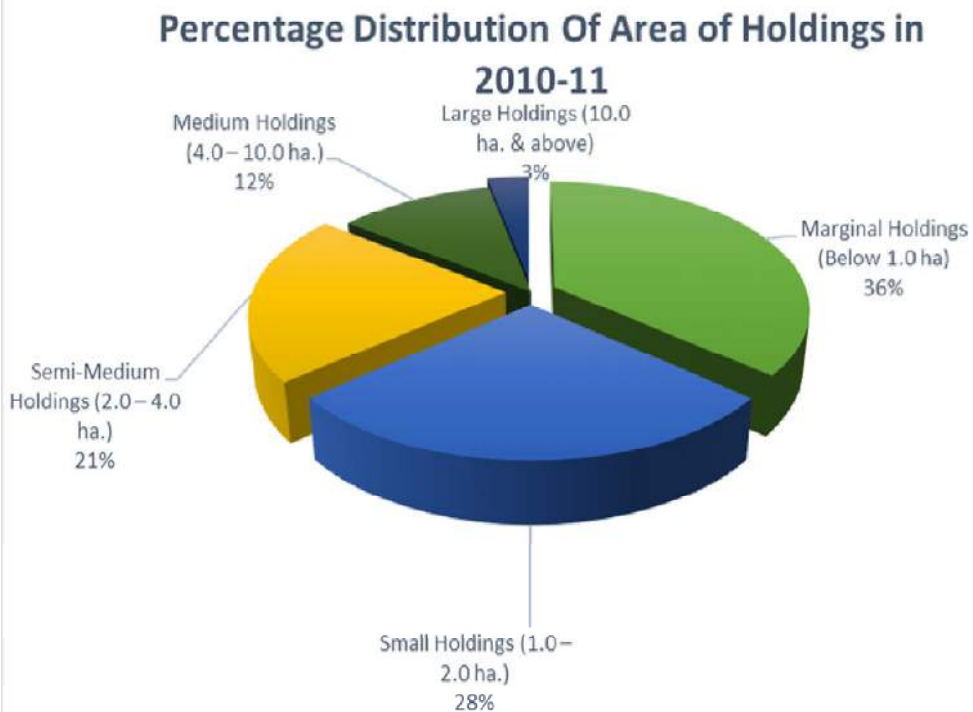
Categorywise Percentage Distribution Of Area Of Operational Holdings in 1995-96, 2000-01, 2005-06 and 2010-11



**Graph: III**



**Graph: IV**



## **The Summary of Findings of the Agriculture Census 2010-11**

1. In the current Agriculture Census the total number of operational holdings in the state is 9.13 Lakhs as compared to 9.22 Lakhs in the previous census 2005-06. The total number of holdings has decreased by 0.97 percent.
2. The total number of holdings belonging to Schedule Castes (SC) is 1.25 Lakhs in the present census as compared to 1.24 Lakhs in the previous agricultural census 2005-06 and increased by 1.02 percent.
3. The total number of holdings belonging to ST is 0.29 lakhs in the present census. The same was 0.30 lakhs in the previous census. The total number of holdings has decreased by 0.17 percent.
4. Out of 9.12 Lakh holdings, 8.20 lakh holdings are male holdings, 0.89 lakh holdings are female holdings and 0.02 lakh holdings are institutional holdings.
5. Out of 7.21 lakh individual holdings, 6.39 lakh holdings belong to males and 0.81 lakh belongs to females.
6. Out of 1.89 lakh joint holdings, 1.81 lakh holdings belong to males and 0.07 lakh belong to females.
7. In the current Agriculture Census, the total area operated of operational holdings is 8.16 Lakh ha. as compared to 8.47 Lakh ha. in the previous census 2005-06. This has registered an decrease of 3.70 percent.
8. The average size of operational holdings in the current census is 0.89 ha. as compared with 0.92 ha. of the previous census 2005-06.
9. The total area of operational holdings belonging to SC is 0.68 lakhs in the present agriculture census as compared with 0.67 lakhs in the previous census. The area of operational holding is increased by 1.02 percent.
10. The average size of the holdings belonging to SC is 0.06 ha. in the current as well as in the last census.
11. In the present census the area of operational holdings belonging to ST is 0.48 lakhs ha. as compared with 0.48 lakhs ha. in the previous census of 2005-06.
12. The average size of operational holdings belonging to ST is 1.61 ha. in the present census as compared to 1.62 ha. in the previous census 2005-06.
13. Out of 8.16 lakh ha. area of operational holdings, 5.52 lakh ha. area belongs to individual holdings, 2.51 lakh ha. area belongs to joint holdings and 1.27 lakh ha. area belongs to institutional holdings.

14. The average of sizes of individual holdings is 0.77 ha., of joint holding is 1.33 ha. and 6.34 ha. for institutional holdings.
15. Out of 5.52 lakh ha. area of individual holdings, 4.94 lakh ha. belongs to males and 0.57 lakh ha. belongs to females holdings.
16. Out of 2.51 lakh ha. area of joint holdings, 2.41 lakh ha. belongs to males and 0.10 lakh ha. belongs to females.

Details of number of holdings, area operated of the holdings and average size of holdings for all social groups, SC, ST and others are given in Tables 1.1. District wise and sex wise, number and area of operational holding of all social groups, SC, ST and others are given in Tables 1.2(A,B,C,D & E) and for individual & joint holdings it is given in Table 1.3(A & B). District wise percentage increase/decrease in number, area and average size of operational holdings in 2010-11 over 2005-06 for all social groups, SC, ST and Others (including Institutional) are given in Table 1.4. Tehsilwise, size class wise and social group wise Number and Area of operational holdings is given in Table 1.5. Number and Area of operational holdings by size class for state, division, district is given in Table 1.6, for tehsils it is given in Table 1.7 .

\*\*\*      \*\*\*      \*\*\*



Agriculture Census 2010-11

**Table 1.1: Number and Area of Operational Holdings By Size Class in Uttarakhand**

Social Group: All Social Groups

S. No.	Size Class (in Ha.)	Sex	No. of Operational Holdings				Area Operated (Ha.)				Average Size of Holdings (Ha.)			
			Individual	Joint	Institutional	Total	Individual	Joint	Institutional	Total	Individual	Joint	Institutional	Total
1	Below 0.5	M	320487	67141	0	387628	89646.92	19221.46	0.00	108868.38	0.280	0.290	---	0.280
		F	42713	2576	0	45289	12280.51	657.39	0.00	12937.90	0.290	0.260	---	0.290
		T	363200	69717	985	433902	101927.43	19878.85	175.67	121981.95	0.280	0.290	0.180	0.280
2	(0.5 to 1.0)	M	174337	38098	0	212435	127086.42	27072.84	0.00	154159.26	0.730	0.710	---	0.730
		F	23777	1696	0	25473	17909.87	1268.48	0.00	19178.35	0.750	0.750	---	0.750
		T	198114	39794	328	238236	144996.29	28341.32	236.89	173574.50	0.730	0.710	0.720	0.730
3	Marginal	M	<b>494824</b>	<b>105239</b>	<b>0</b>	<b>600063</b>	<b>216733.34</b>	<b>46294.30</b>	<b>0.00</b>	<b>263027.64</b>	<b>0.440</b>	<b>0.440</b>	<b>---</b>	<b>0.440</b>
		F	<b>66490</b>	<b>4272</b>	<b>0</b>	<b>70762</b>	<b>30190.38</b>	<b>1925.87</b>	<b>0.00</b>	<b>32116.25</b>	<b>0.450</b>	<b>0.450</b>	<b>---</b>	<b>0.450</b>
		T	<b>561314</b>	<b>109511</b>	<b>1313</b>	<b>672138</b>	<b>246923.72</b>	<b>48220.17</b>	<b>412.56</b>	<b>295556.45</b>	<b>0.440</b>	<b>0.440</b>	<b>0.310</b>	<b>0.440</b>
4	(1.0 to 2.0)	M	103807	39280	0	143087	148575.51	55870.88	0.00	204446.39	1.430	1.420	---	1.430
		F	11945	2025	0	13970	17380.86	2904.01	0.00	20284.87	1.460	1.430	---	1.450
		T	115752	41305	273	157330	165956.37	58774.89	392.63	225123.89	1.430	1.420	1.440	1.430
5	Small	M	<b>103807</b>	<b>39280</b>	<b>0</b>	<b>143087</b>	<b>148575.51</b>	<b>55870.88</b>	<b>0.00</b>	<b>204446.39</b>	<b>1.430</b>	<b>1.420</b>	<b>---</b>	<b>1.430</b>
		F	<b>11945</b>	<b>2025</b>	<b>0</b>	<b>13970</b>	<b>17380.86</b>	<b>2904.01</b>	<b>0.00</b>	<b>20284.87</b>	<b>1.460</b>	<b>1.430</b>	<b>---</b>	<b>1.450</b>
		T	<b>115752</b>	<b>41305</b>	<b>273</b>	<b>157330</b>	<b>165956.37</b>	<b>58774.89</b>	<b>392.63</b>	<b>225123.89</b>	<b>1.430</b>	<b>1.420</b>	<b>1.440</b>	<b>1.430</b>
6	(2.0 to 3.0)	M	25899	17880	0	43779	62960.76	43270.37	0.00	106231.13	2.430	2.420	---	2.430
		F	2265	814	0	3079	5501.61	1951.02	0.00	7452.63	2.430	2.400	---	2.420
		T	28164	18694	121	46979	68462.37	45221.39	291.40	113975.16	2.430	2.420	2.410	2.430
7	(3.0 to 4.0)	M	8571	8146	0	16717	29715.42	27939.34	0.00	57654.76	3.470	3.430	---	3.450
		F	664	354	0	1018	2285.76	1229.64	0.00	3515.40	3.440	3.470	---	3.450
		T	9235	8500	67	17802	32001.18	29168.98	236.32	61406.48	3.470	3.430	3.530	3.450
8	Semi-Medium	M	<b>34470</b>	<b>26026</b>	<b>0</b>	<b>60496</b>	<b>92676.18</b>	<b>71209.71</b>	<b>0.00</b>	<b>163885.89</b>	<b>2.690</b>	<b>2.740</b>	<b>---</b>	<b>2.710</b>
		F	<b>2929</b>	<b>1168</b>	<b>0</b>	<b>4097</b>	<b>7787.37</b>	<b>3180.66</b>	<b>0.00</b>	<b>10968.03</b>	<b>2.660</b>	<b>2.720</b>	<b>---</b>	<b>2.680</b>
		T	<b>37399</b>	<b>27194</b>	<b>188</b>	<b>64781</b>	<b>100463.55</b>	<b>74390.37</b>	<b>527.72</b>	<b>175381.64</b>	<b>2.690</b>	<b>2.740</b>	<b>2.810</b>	<b>2.710</b>

Agriculture Census 2010-11

**Table 1.1: Number and Area of Operational Holdings By Size Class in Uttarakhand**

Social Group: All Social Groups

S. No.	Size Class (in Ha.)	Sex	No. of Operational Holdings				Area Operated (Ha.)				Average Size of Holdings (Ha.)			
			Individual	Joint	Institutional	Total	Individual	Joint	Institutional	Total	Individual	Joint	Institutional	Total
9	(4.0 to 5.0)	M	3785	4344	0	8129	16940.70	19285.63	0.00	36226.33	4.480	4.440	---	4.460
		F	283	165	0	448	1260.06	736.79	0.00	1996.85	4.450	4.470	---	4.460
		T	4068	4509	50	8627	18200.76	20022.42	222.46	38445.64	4.470	4.440	4.450	4.460
10	(5.0 to 7.5)	M	2294	4258	0	6552	13594.58	25267.08	0.00	38861.66	5.930	5.930	---	5.930
		F	173	139	0	312	987.38	835.50	0.00	1822.88	5.710	6.010	---	5.840
		T	2467	4397	39	6903	14581.96	26102.58	237.03	40921.57	5.910	5.940	6.080	5.930
11	(7.5 to 10.0)	M	383	1325	0	1708	3199.18	11112.07	0.00	14311.25	8.350	8.390	---	8.380
		F	19	27	0	46	156.34	230.28	0.00	386.62	8.230	8.530	---	8.400
		T	402	1352	18	1772	3355.52	11342.35	155.58	14853.45	8.350	8.390	8.640	8.380
12	Medium	M	<b>6462</b>	<b>9927</b>	<b>0</b>	<b>16389</b>	<b>33734.46</b>	<b>55664.78</b>	<b>0.00</b>	<b>89399.24</b>	<b>5.220</b>	<b>5.610</b>	<b>---</b>	<b>5.450</b>
		F	<b>475</b>	<b>331</b>	<b>0</b>	<b>806</b>	<b>2403.78</b>	<b>1802.57</b>	<b>0.00</b>	<b>4206.35</b>	<b>5.060</b>	<b>5.450</b>	<b>---</b>	<b>5.220</b>
		T	<b>6937</b>	<b>10258</b>	<b>107</b>	<b>17302</b>	<b>36138.24</b>	<b>57467.35</b>	<b>615.07</b>	<b>94220.66</b>	<b>5.210</b>	<b>5.600</b>	<b>5.750</b>	<b>5.450</b>
13	(10.0 to 20.0)	M	134	709	0	843	1656.03	8777.62	0.00	10433.65	12.360	12.380	---	12.380
		F	4	20	0	24	50.46	261.17	0.00	311.63	12.620	13.060	---	12.980
		T	138	729	50	917	1706.49	9038.79	720.89	11466.17	12.370	12.400	14.420	12.500
14	(20.0 & Above)	M	24	83	0	107	969.54	2726.67	0.00	3696.21	40.400	32.850	---	34.540
		F	1	3	0	4	22.84	186.30	0.00	209.14	22.840	62.100	---	52.290
		T	25	86	71	182	992.38	2912.97	10029.93	13935.28	39.700	33.870	141.270	76.570
15	Large	M	<b>158</b>	<b>792</b>	<b>0</b>	<b>950</b>	<b>2625.57</b>	<b>11504.29</b>	<b>0.00</b>	<b>14129.86</b>	<b>16.620</b>	<b>14.530</b>	<b>---</b>	<b>14.870</b>
		F	<b>5</b>	<b>23</b>	<b>0</b>	<b>28</b>	<b>73.30</b>	<b>447.47</b>	<b>0.00</b>	<b>520.77</b>	<b>14.660</b>	<b>19.460</b>	<b>---</b>	<b>18.600</b>
		T	<b>163</b>	<b>815</b>	<b>121</b>	<b>1099</b>	<b>2698.87</b>	<b>11951.76</b>	<b>10750.82</b>	<b>25401.45</b>	<b>16.560</b>	<b>14.660</b>	<b>88.850</b>	<b>23.110</b>
16	All Classes	M	<b>639721</b>	<b>181264</b>	<b>0</b>	<b>820985</b>	<b>494345.06</b>	<b>240543.96</b>	<b>0.00</b>	<b>734889.02</b>	<b>0.770</b>	<b>1.330</b>	<b>---</b>	<b>0.900</b>
		F	<b>81844</b>	<b>7819</b>	<b>0</b>	<b>89663</b>	<b>57835.69</b>	<b>10260.58</b>	<b>0.00</b>	<b>68096.27</b>	<b>0.710</b>	<b>1.310</b>	<b>---</b>	<b>0.760</b>
		T	<b>721565</b>	<b>189083</b>	<b>2002</b>	<b>912650</b>	<b>552180.75</b>	<b>250804.54</b>	<b>12698.80</b>	<b>815684.09</b>	<b>0.770</b>	<b>1.330</b>	<b>6.340</b>	<b>0.890</b>

Agriculture Census 2010-11

Table 1.1: Number and Area of Operational Holdings By Size Class in Uttarakhand

Social Group: SC

S. No.	Size Class (in Ha.)	Sex	No. of Operational Holdings				Area Operated (Ha.)				Average Size of Holdings (Ha.)			
			Individual	Joint	Institutional	Total	Individual	Joint	Institutional	Total	Individual	Joint	Institutional	Total
1	Below 0.5	M	66076	7463	0	73539	15914.71	1769.18	0.00	17683.89	0.240	0.240	---	0.240
		F	6991	255	0	7246	1767.62	63.90	0.00	1831.52	0.250	0.250	---	0.250
		T	73067	7718	0	80785	17682.33	1833.08	0.00	19515.41	0.240	0.240	---	0.240
2	(0.5 to 1.0)	M	22584	3388	0	25972	15971.70	2446.01	0.00	18417.71	0.710	0.720	---	0.710
		F	2406	133	0	2539	1704.79	99.75	0.00	1804.54	0.710	0.750	---	0.710
		T	24990	3521	0	28511	17676.49	2545.76	0.00	20222.25	0.710	0.720	---	0.710
3	Marginal	M	88660	10851	0	99511	31886.41	4215.19	0.00	36101.60	0.360	0.390	---	0.360
		F	9397	388	0	9785	3472.41	163.65	0.00	3636.06	0.370	0.420	---	0.370
		T	98057	11239	0	109296	35358.82	4378.84	0.00	39737.66	0.360	0.390	---	0.360
4	(1.0 to 2.0)	M	8694	2704	0	11398	11798.27	3803.01	0.00	15601.28	1.360	1.410	---	1.370
		F	734	100	0	834	1002.03	134.88	0.00	1136.91	1.370	1.350	---	1.360
		T	9428	2804	0	12232	12800.30	3937.89	0.00	16738.19	1.360	1.400	---	1.370
5	Small	M	8694	2704	0	11398	11798.27	3803.01	0.00	15601.28	1.360	1.410	---	1.370
		F	734	100	0	834	1002.03	134.88	0.00	1136.91	1.370	1.350	---	1.360
		T	9428	2804	0	12232	12800.30	3937.89	0.00	16738.19	1.360	1.400	---	1.370
6	(2.0 to 3.0)	M	1585	983	0	2568	3751.42	2318.37	0.00	6069.79	2.370	2.360	---	2.360
		F	115	31	0	146	274.50	74.99	0.00	349.49	2.390	2.420	---	2.390
		T	1700	1014	0	2714	4025.92	2393.36	0.00	6419.28	2.370	2.360	---	2.370
7	(3.0 to 4.0)	M	375	270	0	645	1284.29	927.27	0.00	2211.56	3.420	3.430	---	3.430
		F	12	10	0	22	39.74	35.54	0.00	75.28	3.310	3.550	---	3.420
		T	387	280	0	667	1324.03	962.81	0.00	2286.84	3.420	3.440	---	3.430
8	Semi-Medium	M	1960	1253	0	3213	5035.71	3245.64	0.00	8281.35	2.570	2.590	---	2.580
		F	127	41	0	168	314.24	110.53	0.00	424.77	2.470	2.700	---	2.530
		T	2087	1294	0	3381	5349.95	3356.17	0.00	8706.12	2.560	2.590	---	2.580

Agriculture Census 2010-11

Table 1.1: Number and Area of Operational Holdings By Size Class in Uttarakhand

Social Group: SC

S. No.	Size Class (in Ha.)	Sex	No. of Operational Holdings				Area Operated (Ha.)				Average Size of Holdings (Ha.)			
			Individual	Joint	Institutional	Total	Individual	Joint	Institutional	Total	Individual	Joint	Institutional	Total
9	(4.0 to 5.0)	M	119	135	0	254	522.97	599.51	0.00	1122.48	4.390	4.440	---	4.420
		F	6	5	0	11	25.74	21.62	0.00	47.36	4.290	4.320	---	4.310
		T	125	140	0	265	548.71	621.13	0.00	1169.84	4.390	4.440	---	4.410
10	(5.0 to 7.5)	M	48	97	0	145	274.80	573.20	0.00	848.00	5.730	5.910	---	5.850
		F	1	0	0	1	5.39	0.00	0.00	5.39	5.390	---	---	5.390
		T	49	97	0	146	280.19	573.20	0.00	853.39	5.720	5.910	---	5.850
11	(7.5 to 10.0)	M	7	17	0	24	58.87	145.89	0.00	204.76	8.410	8.580	---	8.530
		F	0	0	0	0	0.00	0.00	0.00	0.00	---	---	---	---
		T	7	17	0	24	58.87	145.89	0.00	204.76	8.410	8.580	---	8.530
12	Medium	M	174	249	0	423	856.64	1318.60	0.00	2175.24	4.920	5.300	---	5.140
		F	7	5	0	12	31.13	21.62	0.00	52.75	4.450	4.320	---	4.400
		T	181	254	0	435	887.77	1340.22	0.00	2227.99	4.900	5.280	---	5.120
13	(10.0 to 20.0)	M	0	5	0	5	0.00	63.32	0.00	63.32	---	12.660	---	12.660
		F	0	0	0	0	0.00	0.00	0.00	0.00	---	---	---	---
		T	0	5	0	5	0.00	63.32	0.00	63.32	---	12.660	---	12.660
14	(20.0 & Above)	M	0	2	0	2	0.00	60.22	0.00	60.22	---	30.110	---	30.110
		F	0	0	0	0	0.00	0.00	0.00	0.00	---	---	---	---
		T	0	2	0	2	0.00	60.22	0.00	60.22	---	30.110	---	30.110
15	Large	M	0	7	0	7	0.00	123.54	0.00	123.54	---	17.650	---	17.650
		F	0	0	0	0	0.00	0.00	0.00	0.00	---	---	---	---
		T	0	7	0	7	0.00	123.54	0.00	123.54	---	17.650	---	17.650
16	All Classes	M	99488	15064	0	114552	49577.03	12705.98	0.00	62283.01	0.500	0.840	---	0.540
		F	10265	534	0	10799	4819.81	430.68	0.00	5250.49	0.470	0.810	---	0.490
		T	109753	15598	0	125351	54396.84	13136.66	0.00	67533.50	0.500	0.840	---	0.540

Agriculture Census 2010-11

Table 1.1: Number and Area of Operational Holdings By Size Class in Uttarakhand

Social Group: ST

S. No.	Size Class (in Ha.)	Sex	No. of Operational Holdings				Area Operated (Ha.)				Average Size of Holdings (Ha.)			
			Individual	Joint	Institutional	Total	Individual	Joint	Institutional	Total	Individual	Joint	Institutional	Total
1	Below 0.5	M	8540	2706	0	11246	1807.86	584.71	0.00	2392.57	0.210	0.220	---	0.210
		F	897	85	0	982	196.33	17.56	0.00	213.89	0.220	0.210	---	0.220
		T	9437	2791	0	12228	2004.19	602.27	0.00	2606.46	0.210	0.220	---	0.210
2	(0.5 to 1.0)	M	3177	1346	0	4523	2269.60	966.40	0.00	3236.00	0.710	0.720	---	0.720
		F	307	44	0	351	216.22	32.94	0.00	249.16	0.700	0.750	---	0.710
		T	3484	1390	0	4874	2485.82	999.34	0.00	3485.16	0.710	0.720	---	0.720
3	Marginal	<b>M</b>	<b>11717</b>	<b>4052</b>	<b>0</b>	<b>15769</b>	<b>4077.46</b>	<b>1551.11</b>	<b>0.00</b>	<b>5628.57</b>	<b>0.350</b>	<b>0.380</b>	<b>---</b>	<b>0.360</b>
		<b>F</b>	<b>1204</b>	<b>129</b>	<b>0</b>	<b>1333</b>	<b>412.55</b>	<b>50.50</b>	<b>0.00</b>	<b>463.05</b>	<b>0.340</b>	<b>0.390</b>	<b>---</b>	<b>0.350</b>
		<b>T</b>	<b>12921</b>	<b>4181</b>	<b>0</b>	<b>17102</b>	<b>4490.01</b>	<b>1601.61</b>	<b>0.00</b>	<b>6091.62</b>	<b>0.350</b>	<b>0.380</b>	<b>---</b>	<b>0.360</b>
4	(1.0 to 2.0)	M	2938	1265	0	4203	4267.62	1829.54	0.00	6097.16	1.450	1.450	---	1.450
		F	174	59	0	233	248.91	85.00	0.00	333.91	1.430	1.440	---	1.430
		T	3112	1324	0	4436	4516.53	1914.54	0.00	6431.07	1.450	1.450	---	1.450
5	Small	<b>M</b>	<b>2938</b>	<b>1265</b>	<b>0</b>	<b>4203</b>	<b>4267.62</b>	<b>1829.54</b>	<b>0.00</b>	<b>6097.16</b>	<b>1.450</b>	<b>1.450</b>	<b>---</b>	<b>1.450</b>
		<b>F</b>	<b>174</b>	<b>59</b>	<b>0</b>	<b>233</b>	<b>248.91</b>	<b>85.00</b>	<b>0.00</b>	<b>333.91</b>	<b>1.430</b>	<b>1.440</b>	<b>---</b>	<b>1.430</b>
		<b>T</b>	<b>3112</b>	<b>1324</b>	<b>0</b>	<b>4436</b>	<b>4516.53</b>	<b>1914.54</b>	<b>0.00</b>	<b>6431.07</b>	<b>1.450</b>	<b>1.450</b>	<b>---</b>	<b>1.450</b>
6	(2.0 to 3.0)	M	1857	803	0	2660	4502.27	1993.42	0.00	6495.69	2.420	2.480	---	2.440
		F	89	27	0	116	218.30	65.86	0.00	284.16	2.450	2.440	---	2.450
		T	1946	830	0	2776	4720.57	2059.28	0.00	6779.85	2.430	2.480	---	2.440
7	(3.0 to 4.0)	M	1136	635	0	1771	3952.39	2174.31	0.00	6126.70	3.480	3.420	---	3.460
		F	37	12	0	49	125.71	41.18	0.00	166.89	3.400	3.430	---	3.410
		T	1173	647	0	1820	4078.10	2215.49	0.00	6293.59	3.480	3.420	---	3.460
8	Semi-Medium	<b>M</b>	<b>2993</b>	<b>1438</b>	<b>0</b>	<b>4431</b>	<b>8454.66</b>	<b>4167.73</b>	<b>0.00</b>	<b>12622.39</b>	<b>2.820</b>	<b>2.900</b>	<b>---</b>	<b>2.850</b>
		<b>F</b>	<b>126</b>	<b>39</b>	<b>0</b>	<b>165</b>	<b>344.01</b>	<b>107.04</b>	<b>0.00</b>	<b>451.05</b>	<b>2.730</b>	<b>2.740</b>	<b>---</b>	<b>2.730</b>
		<b>T</b>	<b>3119</b>	<b>1477</b>	<b>0</b>	<b>4596</b>	<b>8798.67</b>	<b>4274.77</b>	<b>0.00</b>	<b>13073.44</b>	<b>2.820</b>	<b>2.890</b>	<b>---</b>	<b>2.840</b>

Agriculture Census 2010-11

Table 1.1: Number and Area of Operational Holdings By Size Class in Uttarakhand

Social Group: ST

S. No.	Size Class (in Ha.)	Sex	No. of Operational Holdings				Area Operated (Ha.)				Average Size of Holdings (Ha.)			
			Individual	Joint	Institutional	Total	Individual	Joint	Institutional	Total	Individual	Joint	Institutional	Total
9	(4.0 to 5.0)	M	606	591	0	1197	2698.43	2673.99	0.00	5372.42	4.450	4.520	---	4.490
		F	17	11	0	28	76.70	50.10	0.00	126.80	4.510	4.550	---	4.530
		T	623	602	0	1225	2775.13	2724.09	0.00	5499.22	4.450	4.530	---	4.490
10	(5.0 to 7.5)	M	601	885	0	1486	3509.96	5316.79	0.00	8826.75	5.840	6.010	---	5.940
		F	18	18	0	36	104.72	103.35	0.00	208.07	5.820	5.740	---	5.780
		T	619	903	0	1522	3614.68	5420.14	0.00	9034.82	5.840	6.000	---	5.940
11	(7.5 to 10.0)	M	159	370	0	529	1314.67	3101.90	0.00	4416.57	8.270	8.380	---	8.350
		F	2	2	0	4	15.69	15.88	0.00	31.57	7.850	7.940	---	7.890
		T	161	372	0	533	1330.36	3117.78	0.00	4448.14	8.260	8.380	---	8.350
12	Medium	M	1366	1846	0	3212	7523.06	11092.68	0.00	18615.74	5.510	6.010	---	5.800
		F	37	31	0	68	197.11	169.33	0.00	366.44	5.330	5.460	---	5.390
		T	1403	1877	0	3280	7720.17	11262.01	0.00	18982.18	5.500	6.000	---	5.790
13	(10.0 to 20.0)	M	78	167	0	245	963.03	1998.55	0.00	2961.58	12.350	11.970	---	12.090
		F	0	5	0	5	0.00	70.28	0.00	70.28	---	14.060	---	14.060
		T	78	172	0	250	963.03	2068.83	0.00	3031.86	12.350	12.030	---	12.130
14	(20.0 & Above)	M	7	2	0	9	205.11	45.18	0.00	250.29	29.300	22.590	---	27.810
		F	0	0	0	0	0.00	0.00	0.00	0.00	---	---	---	---
		T	7	2	0	9	205.11	45.18	0.00	250.29	29.300	22.590	---	27.810
15	Large	M	85	169	0	254	1168.14	2043.73	0.00	3211.87	13.740	12.090	---	12.650
		F	0	5	0	5	0.00	70.28	0.00	70.28	---	14.060	---	14.060
		T	85	174	0	259	1168.14	2114.01	0.00	3282.15	13.740	12.150	---	12.670
16	All Classes	M	19099	8770	0	27869	25490.94	20684.79	0.00	46175.73	1.330	2.360	---	1.660
		F	1541	263	0	1804	1202.58	482.15	0.00	1684.73	0.780	1.830	---	0.930
		T	20640	9033	0	29673	26693.52	21166.94	0.00	47860.46	1.290	2.340	---	1.610

Agriculture Census 2010-11

Table 1.1: Number and Area of Operational Holdings By Size Class in Uttarakhand

Social Group: Others

S. No.	Size Class (in Ha.)	Sex	No. of Operational Holdings				Area Operated (Ha.)				Average Size of Holdings (Ha.)			
			Individual	Joint	Institutional	Total	Individual	Joint	Institutional	Total	Individual	Joint	Institutional	Total
1	Below 0.5	M	245871	56972	0	302843	71924.35	16867.57	0.00	88791.92	0.290	0.300	---	0.290
		F	34825	2236	0	37061	10316.56	575.93	0.00	10892.49	0.300	0.260	---	0.290
		T	280696	59208	0	339904	82240.91	17443.50	0.00	99684.41	0.290	0.290	---	0.290
2	(0.5 to 1.0)	M	148576	33364	0	181940	108845.12	23660.43	0.00	132505.55	0.730	0.710	---	0.730
		F	21064	1519	0	22583	15988.86	1135.79	0.00	17124.65	0.760	0.750	---	0.760
		T	169640	34883	0	204523	124833.98	24796.22	0.00	149630.20	0.740	0.710	---	0.730
3	Marginal	<b>M</b>	<b>394447</b>	<b>90336</b>	<b>0</b>	<b>484783</b>	<b>180769.47</b>	<b>40528.00</b>	<b>0.00</b>	<b>221297.47</b>	<b>0.460</b>	<b>0.450</b>	<b>---</b>	<b>0.460</b>
		<b>F</b>	<b>55889</b>	<b>3755</b>	<b>0</b>	<b>59644</b>	<b>26305.42</b>	<b>1711.72</b>	<b>0.00</b>	<b>28017.14</b>	<b>0.470</b>	<b>0.460</b>	<b>---</b>	<b>0.470</b>
		<b>T</b>	<b>450336</b>	<b>94091</b>	<b>0</b>	<b>544427</b>	<b>207074.89</b>	<b>42239.72</b>	<b>0.00</b>	<b>249314.61</b>	<b>0.460</b>	<b>0.450</b>	<b>---</b>	<b>0.460</b>
4	(1.0 to 2.0)	M	92175	35311	0	127486	132509.62	50238.33	0.00	182747.95	1.440	1.420	---	1.430
		F	11037	1866	0	12903	16129.92	2684.13	0.00	18814.05	1.460	1.440	---	1.460
		T	103212	37177	0	140389	148639.54	52922.46	0.00	201562.00	1.440	1.420	---	1.440
5	Small	<b>M</b>	<b>92175</b>	<b>35311</b>	<b>0</b>	<b>127486</b>	<b>132509.62</b>	<b>50238.33</b>	<b>0.00</b>	<b>182747.95</b>	<b>1.440</b>	<b>1.420</b>	<b>---</b>	<b>1.430</b>
		<b>F</b>	<b>11037</b>	<b>1866</b>	<b>0</b>	<b>12903</b>	<b>16129.92</b>	<b>2684.13</b>	<b>0.00</b>	<b>18814.05</b>	<b>1.460</b>	<b>1.440</b>	<b>---</b>	<b>1.460</b>
		<b>T</b>	<b>103212</b>	<b>37177</b>	<b>0</b>	<b>140389</b>	<b>148639.54</b>	<b>52922.46</b>	<b>0.00</b>	<b>201562.00</b>	<b>1.440</b>	<b>1.420</b>	<b>---</b>	<b>1.440</b>
6	(2.0 to 3.0)	M	22457	16094	0	38551	54707.07	38958.58	0.00	93665.65	2.440	2.420	---	2.430
		F	2061	756	0	2817	5008.81	1810.17	0.00	6818.98	2.430	2.390	---	2.420
		T	24518	16850	0	41368	59715.88	40768.75	0.00	100484.63	2.440	2.420	---	2.430
7	(3.0 to 4.0)	M	7060	7241	0	14301	24478.74	24837.76	0.00	49316.50	3.470	3.430	---	3.450
		F	615	332	0	947	2120.31	1152.92	0.00	3273.23	3.450	3.470	---	3.460
		T	7675	7573	0	15248	26599.05	25990.68	0.00	52589.73	3.470	3.430	---	3.450
8	Semi-Medium	<b>M</b>	<b>29517</b>	<b>23335</b>	<b>0</b>	<b>52852</b>	<b>79185.81</b>	<b>63796.34</b>	<b>0.00</b>	<b>142982.15</b>	<b>2.680</b>	<b>2.730</b>	<b>---</b>	<b>2.710</b>
		<b>F</b>	<b>2676</b>	<b>1088</b>	<b>0</b>	<b>3764</b>	<b>7129.12</b>	<b>2963.09</b>	<b>0.00</b>	<b>10092.21</b>	<b>2.660</b>	<b>2.720</b>	<b>---</b>	<b>2.680</b>
		<b>T</b>	<b>32193</b>	<b>24423</b>	<b>0</b>	<b>56616</b>	<b>86314.93</b>	<b>66759.43</b>	<b>0.00</b>	<b>153074.36</b>	<b>2.680</b>	<b>2.730</b>	<b>---</b>	<b>2.700</b>

Agriculture Census 2010-11

Table 1.1: Number and Area of Operational Holdings By Size Class in Uttarakhand

Social Group: Others

S. No.	Size Class (in Ha.)	Sex	No. of Operational Holdings				Area Operated (Ha.)				Average Size of Holdings (Ha.)			
			Individual	Joint	Institutional	Total	Individual	Joint	Institutional	Total	Individual	Joint	Institutional	Total
9	(4.0 to 5.0)	M	3060	3618	0	6678	13719.30	16012.13	0.00	29731.43	4.480	4.430	---	4.450
		F	260	149	0	409	1157.62	665.07	0.00	1822.69	4.450	4.460	---	4.460
		T	3320	3767	0	7087	14876.92	16677.20	0.00	31554.12	4.480	4.430	---	4.450
10	(5.0 to 7.5)	M	1645	3276	0	4921	9809.82	19377.09	0.00	29186.91	5.960	5.910	---	5.930
		F	154	121	0	275	877.27	732.15	0.00	1609.42	5.700	6.050	---	5.850
		T	1799	3397	0	5196	10687.09	20109.24	0.00	30796.33	5.940	5.920	---	5.930
11	(7.5 to 10.0)	M	217	938	0	1155	1825.64	7864.28	0.00	9689.92	8.410	8.380	---	8.390
		F	17	25	0	42	140.65	214.40	0.00	355.05	8.270	8.580	---	8.450
		T	234	963	0	1197	1966.29	8078.68	0.00	10044.97	8.400	8.390	---	8.390
12	Medium	M	4922	7832	0	12754	25354.76	43253.50	0.00	68608.26	5.150	5.520	---	5.380
		F	431	295	0	726	2175.54	1611.62	0.00	3787.16	5.050	5.460	---	5.220
		T	5353	8127	0	13480	27530.30	44865.12	0.00	72395.42	5.140	5.520	---	5.370
13	(10.0 to 20.0)	M	56	537	0	593	693.00	6715.75	0.00	7408.75	12.380	12.510	---	12.490
		F	4	15	0	19	50.46	190.89	0.00	241.35	12.620	12.730	---	12.700
		T	60	552	0	612	743.46	6906.64	0.00	7650.10	12.390	12.510	---	12.500
14	(20.0 & Above)	M	17	79	0	96	764.43	2621.27	0.00	3385.70	44.970	33.180	---	35.270
		F	1	3	0	4	22.84	186.30	0.00	209.14	22.840	62.100	---	52.290
		T	18	82	0	100	787.27	2807.57	0.00	3594.84	43.740	34.240	---	35.950
15	Large	M	73	616	0	689	1457.43	9337.02	0.00	10794.45	19.960	15.160	---	15.670
		F	5	18	0	23	73.30	377.19	0.00	450.49	14.660	20.960	---	19.590
		T	78	634	0	712	1530.73	9714.21	0.00	11244.94	19.620	15.320	---	15.790
16	All Classes	M	521134	157430	0	678564	419277.09	207153.19	0.00	626430.28	0.800	1.320	---	0.920
		F	70038	7022	0	77060	51813.30	9347.75	0.00	61161.05	0.740	1.330	---	0.790
		T	591172	164452	0	755624	471090.39	216500.94	0.00	687591.33	0.800	1.320	---	0.910



Agriculture Census 2010-11

Table 1.1: Number and Area of Operational Holdings By Size Class in Uttarakhand

Social Group: Institutional

S. No.	Size Class (in Ha.)	Sex	No. of Operational Holdings				Area Operated (Ha.)				Average Size of Holdings (Ha.)			
			Individual	Joint	Institutional	Total	Individual	Joint	Institutional	Total	Individual	Joint	Institutional	Total
1	Below 0.5	M	0	0	0	0	0.00	0.00	0.00	0.00	---	---	---	---
		F	0	0	0	0	0.00	0.00	0.00	0.00	---	---	---	---
		T	0	0	985	985	0.00	0.00	175.67	175.67	---	---	0.180	0.180
2	(0.5 to 1.0)	M	0	0	0	0	0.00	0.00	0.00	0.00	---	---	---	---
		F	0	0	0	0	0.00	0.00	0.00	0.00	---	---	---	---
		T	0	0	328	328	0.00	0.00	236.89	236.89	---	---	0.720	0.720
3	Marginal	<b>M</b>	<b>0</b>	<b>0</b>	<b>0</b>	<b>0</b>	<b>0.00</b>	<b>0.00</b>	<b>0.00</b>	<b>0.00</b>	---	---	---	---
		<b>F</b>	<b>0</b>	<b>0</b>	<b>0</b>	<b>0</b>	<b>0.00</b>	<b>0.00</b>	<b>0.00</b>	<b>0.00</b>	---	---	---	---
		<b>T</b>	<b>0</b>	<b>0</b>	<b>1313</b>	<b>1313</b>	<b>0.00</b>	<b>0.00</b>	<b>412.56</b>	<b>412.56</b>	---	---	<b>0.310</b>	<b>0.310</b>
4	(1.0 to 2.0)	M	0	0	0	0	0.00	0.00	0.00	0.00	---	---	---	---
		F	0	0	0	0	0.00	0.00	0.00	0.00	---	---	---	---
		T	0	0	273	273	0.00	0.00	392.63	392.63	---	---	1.440	1.440
5	Small	<b>M</b>	<b>0</b>	<b>0</b>	<b>0</b>	<b>0</b>	<b>0.00</b>	<b>0.00</b>	<b>0.00</b>	<b>0.00</b>	---	---	---	---
		<b>F</b>	<b>0</b>	<b>0</b>	<b>0</b>	<b>0</b>	<b>0.00</b>	<b>0.00</b>	<b>0.00</b>	<b>0.00</b>	---	---	---	---
		<b>T</b>	<b>0</b>	<b>0</b>	<b>273</b>	<b>273</b>	<b>0.00</b>	<b>0.00</b>	<b>392.63</b>	<b>392.63</b>	---	---	<b>1.440</b>	<b>1.440</b>
6	(2.0 to 3.0)	M	0	0	0	0	0.00	0.00	0.00	0.00	---	---	---	---
		F	0	0	0	0	0.00	0.00	0.00	0.00	---	---	---	---
		T	0	0	121	121	0.00	0.00	291.40	291.40	---	---	2.410	2.410
7	(3.0 to 4.0)	M	0	0	0	0	0.00	0.00	0.00	0.00	---	---	---	---
		F	0	0	0	0	0.00	0.00	0.00	0.00	---	---	---	---
		T	0	0	67	67	0.00	0.00	236.32	236.32	---	---	3.530	3.530
8	Semi-Medium	<b>M</b>	<b>0</b>	<b>0</b>	<b>0</b>	<b>0</b>	<b>0.00</b>	<b>0.00</b>	<b>0.00</b>	<b>0.00</b>	---	---	---	---
		<b>F</b>	<b>0</b>	<b>0</b>	<b>0</b>	<b>0</b>	<b>0.00</b>	<b>0.00</b>	<b>0.00</b>	<b>0.00</b>	---	---	---	---
		<b>T</b>	<b>0</b>	<b>0</b>	<b>188</b>	<b>188</b>	<b>0.00</b>	<b>0.00</b>	<b>527.72</b>	<b>527.72</b>	---	---	<b>2.810</b>	<b>2.810</b>

Agriculture Census 2010-11

Table 1.1: Number and Area of Operational Holdings By Size Class in Uttarakhand

Social Group: Institutional

S. No.	Size Class (in Ha.)	Sex	No. of Operational Holdings				Area Operated (Ha.)				Average Size of Holdings (Ha.)			
			Individual	Joint	Institutional	Total	Individual	Joint	Institutional	Total	Individual	Joint	Institutional	Total
9	(4.0 to 5.0)	M	0	0	0	0	0.00	0.00	0.00	0.00	---	---	---	---
		F	0	0	0	0	0.00	0.00	0.00	0.00	---	---	---	---
		T	0	0	50	50	0.00	0.00	222.46	222.46	---	---	4.450	4.450
10	(5.0 to 7.5)	M	0	0	0	0	0.00	0.00	0.00	0.00	---	---	---	---
		F	0	0	0	0	0.00	0.00	0.00	0.00	---	---	---	---
		T	0	0	39	39	0.00	0.00	237.03	237.03	---	---	6.080	6.080
11	(7.5 to 10.0)	M	0	0	0	0	0.00	0.00	0.00	0.00	---	---	---	---
		F	0	0	0	0	0.00	0.00	0.00	0.00	---	---	---	---
		T	0	0	18	18	0.00	0.00	155.58	155.58	---	---	8.640	8.640
12	Medium	M	0	0	0	0	0.00	0.00	0.00	0.00	---	---	---	---
		F	0	0	0	0	0.00	0.00	0.00	0.00	---	---	---	---
		T	0	0	107	107	0.00	0.00	615.07	615.07	---	---	5.750	5.750
13	(10.0 to 20.0)	M	0	0	0	0	0.00	0.00	0.00	0.00	---	---	---	---
		F	0	0	0	0	0.00	0.00	0.00	0.00	---	---	---	---
		T	0	0	50	50	0.00	0.00	720.89	720.89	---	---	14.420	14.420
14	(20.0 & Above)	M	0	0	0	0	0.00	0.00	0.00	0.00	---	---	---	---
		F	0	0	0	0	0.00	0.00	0.00	0.00	---	---	---	---
		T	0	0	71	71	0.00	0.00	10029.93	10029.93	---	---	141.270	141.270
15	Large	M	0	0	0	0	0.00	0.00	0.00	0.00	---	---	---	---
		F	0	0	0	0	0.00	0.00	0.00	0.00	---	---	---	---
		T	0	0	121	121	0.00	0.00	10750.82	10750.82	---	---	88.850	88.850
16	All Classes	M	0	0	0	0	0.00	0.00	0.00	0.00	---	---	---	---
		F	0	0	0	0	0.00	0.00	0.00	0.00	---	---	---	---
		T	0	0	2002	2002	0.00	0.00	12698.80	12698.80	---	---	6.340	6.340

Agriculture Census 2010-11

**Table 1.2(A): Districtwise Number and Area of Operational Holdings in Uttarakhand**

Social Group: Institutional

Area: ha.

S. No.	District	Below 0.5		(0.5 to 1.0)		Marginal		(1.0 to 2.0)		Small		(2.0 to 3.0)		(3.0 to 4.0)		Semi-Medium	
		Number	Area	Number	Area	Number	Area	Number	Area	Number	Area	Number	Area	Number	Area	Number	Area
1	Chamoli	262	37.46	34	24.55	296	62.01	32	46.12	32	46.12	13	31.57	5	16.95	18	48.52
	Dehradun (Hill)	0	0.00	0	0.00	0	0.00	0	0.00	0	0.00	1	2.57	0	0.00	1	2.57
	Dehradun (Plain)	120	26.71	61	42.20	181	68.91	55	80.17	55	80.17	18	43.32	17	57.90	35	101.22
2	Dehradun	120	26.71	61	42.20	181	68.91	55	80.17	55	80.17	19	45.89	17	57.90	36	103.79
3	Haridwar	202	40.92	85	62.07	287	102.99	71	101.30	71	101.30	37	88.14	14	52.16	51	140.30
4	Pauri Garhwal	49	7.14	12	8.57	61	15.71	8	11.68	8	11.68	5	13.58	1	3.69	6	17.27
5	Rudraprayag	83	8.64	8	5.57	91	14.21	5	7.30	5	7.30	1	2.69	0	0.00	1	2.69
6	Tehri Garhwal	48	4.55	9	6.67	57	11.22	7	10.32	7	10.32	5	11.59	3	11.14	8	22.73
7	Uttarkashi	1	0.09	0	0.00	1	0.09	0	0.00	0	0.00	0	0.00	0	0.00	0	0.00
	<b>Garhwal Division</b>	<b>765</b>	<b>125.51</b>	<b>209</b>	<b>149.63</b>	<b>974</b>	<b>275.14</b>	<b>178</b>	<b>256.89</b>	<b>178</b>	<b>256.89</b>	<b>80</b>	<b>193.46</b>	<b>40</b>	<b>141.84</b>	<b>120</b>	<b>335.30</b>
8	Almora	4	0.50	2	1.62	6	2.12	4	5.67	4	5.67	2	4.97	1	3.08	3	8.05
9	Bageshwar	1	0.05	1	0.81	2	0.86	1	1.56	1	1.56	0	0.00	0	0.00	0	0.00
10	Champawat	30	4.73	7	4.85	37	9.58	6	9.41	6	9.41	2	5.47	1	3.11	3	8.58
	Nainital (Hill)	4	1.08	2	1.46	6	2.54	1	1.46	1	1.46	0	0.00	0	0.00	0	0.00
	Nainital (Plain)	19	5.55	15	11.44	34	16.99	10	15.73	10	15.73	6	14.81	2	7.76	8	22.57
11	Nainital	23	6.63	17	12.90	40	19.53	11	17.19	11	17.19	6	14.81	2	7.76	8	22.57
12	Pithoragarh	19	3.78	1	0.64	20	4.42	6	6.40	6	6.40	0	0.00	2	6.85	2	6.85
13	Udhamsinghnagar	143	34.47	91	66.44	234	100.91	67	95.51	67	95.51	31	72.69	21	73.68	52	146.37
	<b>Kumaun Division</b>	<b>220</b>	<b>50.16</b>	<b>119</b>	<b>87.26</b>	<b>339</b>	<b>137.42</b>	<b>95</b>	<b>135.74</b>	<b>95</b>	<b>135.74</b>	<b>41</b>	<b>97.94</b>	<b>27</b>	<b>94.48</b>	<b>68</b>	<b>192.42</b>
	<b>Uttarakhand (Hill)</b>	<b>501</b>	<b>68.02</b>	<b>76</b>	<b>54.74</b>	<b>577</b>	<b>122.76</b>	<b>70</b>	<b>99.92</b>	<b>70</b>	<b>99.92</b>	<b>29</b>	<b>72.44</b>	<b>13</b>	<b>44.82</b>	<b>42</b>	<b>117.26</b>
	<b>Uttarakhand (Plain)</b>	<b>484</b>	<b>107.65</b>	<b>252</b>	<b>182.15</b>	<b>736</b>	<b>289.80</b>	<b>203</b>	<b>292.71</b>	<b>203</b>	<b>292.71</b>	<b>92</b>	<b>218.96</b>	<b>54</b>	<b>191.50</b>	<b>146</b>	<b>410.46</b>
	<b>Uttarakhand</b>	<b>985</b>	<b>175.67</b>	<b>328</b>	<b>236.89</b>	<b>1313</b>	<b>412.56</b>	<b>273</b>	<b>392.63</b>	<b>273</b>	<b>392.63</b>	<b>121</b>	<b>291.40</b>	<b>67</b>	<b>236.32</b>	<b>188</b>	<b>527.72</b>

Agriculture Census 2010-11

Table 1.2(A): Districtwise Number and Area of Operational Holdings in Uttarakhand

Social Group: Institutional

Area: ha.

S. No.	District	(4.0 to 5.0)		(5.0 to 7.5)		(7.5 to 10.0)		Medium		(10.0 to 20.0)		(20.0 & Above)		Large		All Classes	
		Number	Area	Number	Area	Number	Area	Number	Area	Number	Area	Number	Area	Number	Area	Number	Area
1	Chamoli	3	13.14	0	0.00	1	9.24	4	22.38	3	39.40	1	101.77	4	141.17	354	320.20
	Dehradun (Hill)	0	0.00	0	0.00	0	0.00	0	0.00	1	13.81	0	0.00	1	13.81	2	16.38
	Dehradun (Plain)	20	88.87	7	44.43	4	35.44	31	168.74	12	160.80	10	881.22	22	1042.02	324	1461.06
2	Dehradun	20	88.87	7	44.43	4	35.44	31	168.74	13	174.61	10	881.22	23	1055.83	326	1477.44
3	Haridwar	11	49.20	9	56.78	3	27.41	23	133.39	8	132.00	15	563.21	23	695.21	455	1173.19
4	Pauri Garhwal	0	0.00	0	0.00	1	7.57	1	7.57	1	18.50	3	112.30	4	130.80	80	183.03
5	Rudraprayag	0	0.00	0	0.00	0	0.00	0	0.00	0	0.00	0	0.00	0	0.00	97	24.20
6	Tehri Garhwal	0	0.00	0	0.00	1	7.64	1	7.64	4	53.98	0	0.00	4	53.98	77	105.89
7	Uttarkashi	0	0.00	1	5.01	0	0.00	1	5.01	2	28.33	0	0.00	2	28.33	4	33.43
	<b>Garhwal Division</b>	<b>34</b>	<b>151.21</b>	<b>17</b>	<b>106.22</b>	<b>10</b>	<b>87.30</b>	<b>61</b>	<b>344.73</b>	<b>31</b>	<b>446.82</b>	<b>29</b>	<b>1658.50</b>	<b>60</b>	<b>2105.32</b>	<b>1393</b>	<b>3317.38</b>
8	Almora	1	4.20	1	7.02	1	7.70	3	18.92	1	16.01	1	20.85	2	36.86	18	71.62
9	Bageshwar	0	0.00	1	7.00	0	0.00	1	7.00	1	12.44	0	0.00	1	12.44	5	21.86
10	Champawat	1	4.09	3	16.95	0	0.00	4	21.04	4	57.67	3	73.72	7	131.39	57	180.00
	Nainital (Hill)	0	0.00	0	0.00	0	0.00	0	0.00	0	0.00	0	0.00	0	0.00	7	4.00
	Nainital (Plain)	1	4.07	4	24.26	2	19.35	7	47.68	1	15.82	4	266.63	5	282.45	64	385.42
11	Nainital	1	4.07	4	24.26	2	19.35	7	47.68	1	15.82	4	266.63	5	282.45	71	389.42
12	Pithoragarh	1	4.43	3	18.00	0	0.00	4	22.43	1	18.25	0	0.00	1	18.25	33	58.35
13	Udhamsinghnagar	12	54.46	10	57.58	5	41.23	27	153.27	11	153.88	34	8010.23	45	8164.11	425	8660.17
	<b>Kumaun Division</b>	<b>16</b>	<b>71.25</b>	<b>22</b>	<b>130.81</b>	<b>8</b>	<b>68.28</b>	<b>46</b>	<b>270.34</b>	<b>19</b>	<b>274.07</b>	<b>42</b>	<b>8371.43</b>	<b>61</b>	<b>8645.50</b>	<b>609</b>	<b>9381.42</b>
	<b>Uttarakhand (Hill)</b>	<b>6</b>	<b>25.86</b>	<b>9</b>	<b>53.98</b>	<b>4</b>	<b>32.15</b>	<b>19</b>	<b>111.99</b>	<b>18</b>	<b>258.39</b>	<b>8</b>	<b>308.64</b>	<b>26</b>	<b>567.03</b>	<b>734</b>	<b>1018.96</b>
	<b>Uttarakhand (Plain)</b>	<b>44</b>	<b>196.60</b>	<b>30</b>	<b>183.05</b>	<b>14</b>	<b>123.43</b>	<b>88</b>	<b>503.08</b>	<b>32</b>	<b>462.50</b>	<b>63</b>	<b>9721.29</b>	<b>95</b>	<b>10183.79</b>	<b>1268</b>	<b>11679.84</b>
	<b>Uttarakhand</b>	<b>50</b>	<b>222.46</b>	<b>39</b>	<b>237.03</b>	<b>18</b>	<b>155.58</b>	<b>107</b>	<b>615.07</b>	<b>50</b>	<b>720.89</b>	<b>71</b>	<b>10029.93</b>	<b>121</b>	<b>10750.82</b>	<b>2002</b>	<b>12698.80</b>

Agriculture Census 2010-11

**Table 1.2(B): Districtwise Number and Area of Operational Holdings in Uttarakhand**

Social Group: SC(Male)

Area: ha.

S. No.	District	Below 0.5		(0.5 to 1.0)		Marginal		(1.0 to 2.0)		Small		(2.0 to 3.0)		(3.0 to 4.0)		Semi-Medium	
		Number	Area	Number	Area	Number	Area	Number	Area	Number	Area	Number	Area	Number	Area	Number	Area
1	Chamoli	3547	714.24	917	644.12	4464	1358.36	424	595.63	424	595.63	87	206.91	18	64.30	105	271.21
	Dehradun (Hill)	1251	307.65	996	716.45	2247	1024.10	948	1336.63	948	1336.63	299	713.60	86	295.72	385	1009.32
	Dehradun (Plain)	1943	421.35	453	321.76	2396	743.11	270	372.92	270	372.92	61	151.24	25	84.57	86	235.81
2	Dehradun	3194	729.00	1449	1038.21	4643	1767.21	1218	1709.55	1218	1709.55	360	864.84	111	380.29	471	1245.13
3	Haridwar	9712	2203.66	2948	2082.96	12660	4286.62	1556	2082.51	1556	2082.51	318	765.44	103	351.03	421	1116.47
4	Pauri Garhwal	5360	1460.10	2263	1702.08	7623	3162.18	917	1284.96	917	1284.96	200	489.77	74	257.85	274	747.62
5	Rudraprayag	1288	272.03	471	330.75	1759	602.78	238	317.78	238	317.78	36	81.95	3	10.41	39	92.36
6	Tehri Garhwal	6351	1423.83	1617	1125.92	7968	2549.75	478	644.08	478	644.08	88	199.44	10	32.48	98	231.92
7	Uttarkashi	5136	1084.46	1682	1202.37	6818	2286.83	1243	1718.87	1243	1718.87	368	884.77	111	380.08	479	1264.85
	<b>Garhwal Division</b>	<b>34588</b>	<b>7887.32</b>	<b>11347</b>	<b>8126.41</b>	<b>45935</b>	<b>16013.73</b>	<b>6074</b>	<b>8353.38</b>	<b>6074</b>	<b>8353.38</b>	<b>1457</b>	<b>3493.12</b>	<b>430</b>	<b>1476.44</b>	<b>1887</b>	<b>4969.56</b>
8	Almora	10860	2835.28	5463	3873.08	16323	6708.36	1941	2606.30	1941	2606.30	164	391.31	23	77.52	187	468.83
9	Bageshwar	6620	1450.43	1462	1032.99	8082	2483.42	293	377.38	293	377.38	16	38.65	3	10.21	19	48.86
10	Champawat	2637	790.01	1517	1095.12	4154	1885.13	475	640.21	475	640.21	73	181.45	19	67.44	92	248.89
	Nainital (Hill)	3917	910.50	1793	1287.39	5710	2197.89	786	1059.69	786	1059.69	142	342.70	36	122.83	178	465.53
	Nainital (Plain)	773	180.73	338	241.48	1111	422.21	374	546.38	374	546.38	300	662.15	36	120.54	336	782.69
11	Nainital	4690	1091.23	2131	1528.87	6821	2620.10	1160	1606.07	1160	1606.07	442	1004.85	72	243.37	514	1248.22
12	Pithoragarh	10960	2817.02	3015	2018.47	13975	4835.49	543	724.34	543	724.34	64	154.29	7	23.83	71	178.12
13	Udhamsinghnagar	3184	812.60	1037	742.77	4221	1555.37	912	1293.60	912	1293.60	352	806.12	91	312.75	443	1118.87
	<b>Kumaun Division</b>	<b>38951</b>	<b>9796.57</b>	<b>14625</b>	<b>10291.30</b>	<b>53576</b>	<b>20087.87</b>	<b>5324</b>	<b>7247.90</b>	<b>5324</b>	<b>7247.90</b>	<b>1111</b>	<b>2576.67</b>	<b>215</b>	<b>735.12</b>	<b>1326</b>	<b>3311.79</b>
	<b>Uttarakhand (Hill)</b>	<b>57927</b>	<b>14065.55</b>	<b>21196</b>	<b>15028.74</b>	<b>79123</b>	<b>29094.29</b>	<b>8286</b>	<b>11305.87</b>	<b>8286</b>	<b>11305.87</b>	<b>1537</b>	<b>3684.84</b>	<b>390</b>	<b>1342.67</b>	<b>1927</b>	<b>5027.51</b>
	<b>Uttarakhand (Plain)</b>	<b>15612</b>	<b>3618.34</b>	<b>4776</b>	<b>3388.97</b>	<b>20388</b>	<b>7007.31</b>	<b>3112</b>	<b>4295.41</b>	<b>3112</b>	<b>4295.41</b>	<b>1031</b>	<b>2384.95</b>	<b>255</b>	<b>868.89</b>	<b>1286</b>	<b>3253.84</b>
	<b>Uttarakhand</b>	<b>73539</b>	<b>17683.89</b>	<b>25972</b>	<b>18417.71</b>	<b>99511</b>	<b>36101.60</b>	<b>11398</b>	<b>15601.28</b>	<b>11398</b>	<b>15601.28</b>	<b>2568</b>	<b>6069.79</b>	<b>645</b>	<b>2211.56</b>	<b>3213</b>	<b>8281.35</b>

Agriculture Census 2010-11

**Table 1.2(B): Districtwise Number and Area of Operational Holdings in Uttarakhand**

Social Group: SC(Male)

Area: ha.

S. No.	District	(4.0 to 5.0)		(5.0 to 7.5)		(7.5 to 10.0)		Medium		(10.0 to 20.0)		(20.0 & Above)		Large		All Classes	
		Number	Area	Number	Area	Number	Area	Number	Area	Number	Area	Number	Area	Number	Area	Number	Area
1	Chamoli	16	69.69	4	23.70	1	9.86	21	103.25	0	0.00	0	0.00	0	0.00	5014	2328.45
	Dehradun (Hill)	18	79.32	16	92.02	2	17.25	36	188.59	0	0.00	0	0.00	0	0.00	3616	3558.64
	Dehradun (Plain)	11	48.82	3	19.15	2	15.74	16	83.71	0	0.00	0	0.00	0	0.00	2768	1435.55
2	Dehradun	29	128.14	19	111.17	4	32.99	52	272.30	0	0.00	0	0.00	0	0.00	6384	4994.19
3	Haridwar	40	180.90	38	223.59	5	45.20	83	449.69	3	39.52	0	0.00	3	39.52	14723	7974.81
4	Pauri Garhwal	27	119.80	18	105.76	1	8.41	46	233.97	0	0.00	0	0.00	0	0.00	8860	5428.73
5	Rudraprayag	1	4.14	1	5.42	0	0.00	2	9.56	0	0.00	0	0.00	0	0.00	2038	1022.48
6	Tehri Garhwal	4	17.51	1	5.17	0	0.00	5	22.68	0	0.00	0	0.00	0	0.00	8549	3448.43
7	Uttarkashi	51	224.78	18	109.63	2	17.25	71	351.66	0	0.00	1	33.66	1	33.66	8612	5655.87
	<b>Garhwal Division</b>	<b>168</b>	<b>744.96</b>	<b>99</b>	<b>584.44</b>	<b>13</b>	<b>113.71</b>	<b>280</b>	<b>1443.11</b>	<b>3</b>	<b>39.52</b>	<b>1</b>	<b>33.66</b>	<b>4</b>	<b>73.18</b>	<b>54180</b>	<b>30852.96</b>
8	Almora	2	9.55	1	5.44	0	0.00	3	14.99	0	0.00	0	0.00	0	0.00	18454	9798.48
9	Bageshwar	0	0.00	2	10.58	0	0.00	2	10.58	0	0.00	0	0.00	0	0.00	8396	2920.24
10	Champawat	3	12.84	0	0.00	0	0.00	3	12.84	0	0.00	0	0.00	0	0.00	4724	2787.07
	Nainital (Hill)	17	74.13	8	45.61	2	17.37	27	137.11	0	0.00	0	0.00	0	0.00	6701	3860.22
	Nainital (Plain)	18	77.10	11	64.35	5	40.92	34	182.37	1	12.37	0	0.00	1	12.37	1856	1946.02
11	Nainital	35	151.23	19	109.96	7	58.29	61	319.48	1	12.37	0	0.00	1	12.37	8557	5806.24
12	Pithoragarh	0	0.00	0	0.00	0	0.00	0	0.00	0	0.00	0	0.00	0	0.00	14589	5737.95
13	Udhamsinghnagar	46	203.90	24	137.58	4	32.76	74	374.24	1	11.43	1	26.56	2	37.99	5652	4380.07
	<b>Kumaun Division</b>	<b>86</b>	<b>377.52</b>	<b>46</b>	<b>263.56</b>	<b>11</b>	<b>91.05</b>	<b>143</b>	<b>732.13</b>	<b>2</b>	<b>23.80</b>	<b>1</b>	<b>26.56</b>	<b>3</b>	<b>50.36</b>	<b>60372</b>	<b>31430.05</b>
	<b>Uttarakhand (Hill)</b>	<b>139</b>	<b>611.76</b>	<b>69</b>	<b>403.33</b>	<b>8</b>	<b>70.14</b>	<b>216</b>	<b>1085.23</b>	<b>0</b>	<b>0.00</b>	<b>1</b>	<b>33.66</b>	<b>1</b>	<b>33.66</b>	<b>89553</b>	<b>46546.56</b>
	<b>Uttarakhand (Plain)</b>	<b>115</b>	<b>510.72</b>	<b>76</b>	<b>444.67</b>	<b>16</b>	<b>134.62</b>	<b>207</b>	<b>1090.01</b>	<b>5</b>	<b>63.32</b>	<b>1</b>	<b>26.56</b>	<b>6</b>	<b>89.88</b>	<b>24999</b>	<b>15736.45</b>
	<b>Uttarakhand</b>	<b>254</b>	<b>1122.48</b>	<b>145</b>	<b>848.00</b>	<b>24</b>	<b>204.76</b>	<b>423</b>	<b>2175.24</b>	<b>5</b>	<b>63.32</b>	<b>2</b>	<b>60.22</b>	<b>7</b>	<b>123.54</b>	<b>114552</b>	<b>62283.01</b>

Agriculture Census 2010-11

**Table 1.2(B): Districtwise Number and Area of Operational Holdings in Uttarakhand**

Social Group: SC(Female)

Area: ha.

S. No.	District	Below 0.5		(0.5 to 1.0)		Marginal		(1.0 to 2.0)		Small		(2.0 to 3.0)		(3.0 to 4.0)		Semi-Medium	
		Number	Area	Number	Area	Number	Area	Number	Area	Number	Area	Number	Area	Number	Area	Number	Area
1	Chamoli	231	49.17	54	39.31	285	88.48	29	38.91	29	38.91	7	17.00	2	6.90	9	23.90
	Dehradun (Hill)	66	15.62	41	29.60	107	45.22	26	35.34	26	35.34	7	16.73	0	0.00	7	16.73
	Dehradun (Plain)	152	31.60	21	14.88	173	46.48	8	11.15	8	11.15	0	0.00	0	0.00	0	0.00
2	Dehradun	218	47.22	62	44.48	280	91.70	34	46.49	34	46.49	7	16.73	0	0.00	7	16.73
3	Haridwar	619	140.59	155	107.92	774	248.51	71	94.65	71	94.65	10	23.12	3	10.19	13	33.31
4	Pauri Garhwal	1342	392.64	532	365.32	1874	757.96	158	215.30	158	215.30	35	86.51	4	13.63	39	100.14
5	Rudraprayag	127	28.29	31	23.88	158	52.17	15	20.36	15	20.36	1	2.32	0	0.00	1	2.32
6	Tehri Garhwal	473	105.80	157	110.65	630	216.45	36	49.56	36	49.56	8	20.83	1	3.68	9	24.51
7	Uttarkashi	542	113.15	170	120.77	712	233.92	110	153.90	110	153.90	27	64.95	7	23.58	34	88.53
	<b>Garhwal Division</b>	<b>3552</b>	<b>876.86</b>	<b>1161</b>	<b>812.33</b>	<b>4713</b>	<b>1689.19</b>	<b>453</b>	<b>619.17</b>	<b>453</b>	<b>619.17</b>	<b>95</b>	<b>231.46</b>	<b>17</b>	<b>57.98</b>	<b>112</b>	<b>289.44</b>
8	Almora	1195	336.35	689	504.45	1884	840.80	160	221.66	160	221.66	12	27.19	0	0.00	12	27.19
9	Bageshwar	474	110.35	104	73.36	578	183.71	25	30.99	25	30.99	4	11.75	0	0.00	4	11.75
10	Champawat	265	76.75	96	72.92	361	149.67	22	29.44	22	29.44	1	2.45	0	0.00	1	2.45
	Nainital (Hill)	154	34.89	87	63.82	241	98.71	36	49.41	36	49.41	13	30.22	0	0.00	13	30.22
	Nainital (Plain)	77	17.64	26	19.63	103	37.27	25	32.77	25	32.77	5	10.93	1	3.84	6	14.77
11	Nainital	231	52.53	113	83.45	344	135.98	61	82.18	61	82.18	18	41.15	1	3.84	19	44.99
12	Pithoragarh	1236	303.33	292	200.64	1528	503.97	60	80.89	60	80.89	1	2.46	0	0.00	1	2.46
13	Udhamsinghnagar	293	75.35	84	57.39	377	132.74	53	72.58	53	72.58	15	33.03	4	13.46	19	46.49
	<b>Kumaun Division</b>	<b>3694</b>	<b>954.66</b>	<b>1378</b>	<b>992.21</b>	<b>5072</b>	<b>1946.87</b>	<b>381</b>	<b>517.74</b>	<b>381</b>	<b>517.74</b>	<b>51</b>	<b>118.03</b>	<b>5</b>	<b>17.30</b>	<b>56</b>	<b>135.33</b>
	<b>Uttarakhand (Hill)</b>	<b>6105</b>	<b>1566.34</b>	<b>2253</b>	<b>1604.72</b>	<b>8358</b>	<b>3171.06</b>	<b>677</b>	<b>925.76</b>	<b>677</b>	<b>925.76</b>	<b>116</b>	<b>282.41</b>	<b>14</b>	<b>47.79</b>	<b>130</b>	<b>330.20</b>
	<b>Uttarakhand (Plain)</b>	<b>1141</b>	<b>265.18</b>	<b>286</b>	<b>199.82</b>	<b>1427</b>	<b>465.00</b>	<b>157</b>	<b>211.15</b>	<b>157</b>	<b>211.15</b>	<b>30</b>	<b>67.08</b>	<b>8</b>	<b>27.49</b>	<b>38</b>	<b>94.57</b>
	<b>Uttarakhand</b>	<b>7246</b>	<b>1831.52</b>	<b>2539</b>	<b>1804.54</b>	<b>9785</b>	<b>3636.06</b>	<b>834</b>	<b>1136.91</b>	<b>834</b>	<b>1136.91</b>	<b>146</b>	<b>349.49</b>	<b>22</b>	<b>75.28</b>	<b>168</b>	<b>424.77</b>

Agriculture Census 2010-11

**Table 1.2(B): Districtwise Number and Area of Operational Holdings in Uttarakhand**

Social Group: SC(Female)

Area: ha.

S. No.	District	(4.0 to 5.0)		(5.0 to 7.5)		(7.5 to 10.0)		Medium		(10.0 to 20.0)		(20.0 & Above)		Large		All Classes	
		Number	Area	Number	Area	Number	Area	Number	Area	Number	Area	Number	Area	Number	Area	Number	Area
1	Chamoli	0	0.00	0	0.00	0	0.00	0	0.00	0	0.00	0	0.00	0	0.00	323	151.29
	Dehradun (Hill)	1	4.48	0	0.00	0	0.00	1	4.48	0	0.00	0	0.00	0	0.00	141	101.77
	Dehradun (Plain)	0	0.00	0	0.00	0	0.00	0	0.00	0	0.00	0	0.00	0	0.00	181	57.63
2	Dehradun	1	4.48	0	0.00	0	0.00	1	4.48	0	0.00	0	0.00	0	0.00	322	159.40
3	Haridwar	2	8.59	0	0.00	0	0.00	2	8.59	0	0.00	0	0.00	0	0.00	860	385.06
4	Pauri Garhwal	2	8.47	0	0.00	0	0.00	2	8.47	0	0.00	0	0.00	0	0.00	2073	1081.87
5	Rudraprayag	0	0.00	0	0.00	0	0.00	0	0.00	0	0.00	0	0.00	0	0.00	174	74.85
6	Tehri Garhwal	0	0.00	0	0.00	0	0.00	0	0.00	0	0.00	0	0.00	0	0.00	675	290.52
7	Uttarkashi	3	12.82	1	5.39	0	0.00	4	18.21	0	0.00	0	0.00	0	0.00	860	494.56
	<b>Garhwal Division</b>	<b>8</b>	<b>34.36</b>	<b>1</b>	<b>5.39</b>	<b>0</b>	<b>0.00</b>	<b>9</b>	<b>39.75</b>	<b>0</b>	<b>0.00</b>	<b>0</b>	<b>0.00</b>	<b>0</b>	<b>0.00</b>	<b>5287</b>	<b>2637.55</b>
8	Almora	0	0.00	0	0.00	0	0.00	0	0.00	0	0.00	0	0.00	0	0.00	2056	1089.65
9	Bageshwar	0	0.00	0	0.00	0	0.00	0	0.00	0	0.00	0	0.00	0	0.00	607	226.45
10	Champawat	0	0.00	0	0.00	0	0.00	0	0.00	0	0.00	0	0.00	0	0.00	384	181.56
	Nainital (Hill)	0	0.00	0	0.00	0	0.00	0	0.00	0	0.00	0	0.00	0	0.00	290	178.34
	Nainital (Plain)	1	4.75	0	0.00	0	0.00	1	4.75	0	0.00	0	0.00	0	0.00	135	89.56
11	Nainital	1	4.75	0	0.00	0	0.00	1	4.75	0	0.00	0	0.00	0	0.00	425	267.90
12	Pithoragarh	0	0.00	0	0.00	0	0.00	0	0.00	0	0.00	0	0.00	0	0.00	1589	587.32
13	Udhamsinghnagar	2	8.25	0	0.00	0	0.00	2	8.25	0	0.00	0	0.00	0	0.00	451	260.06
	<b>Kumaun Division</b>	<b>3</b>	<b>13.00</b>	<b>0</b>	<b>0.00</b>	<b>0</b>	<b>0.00</b>	<b>3</b>	<b>13.00</b>	<b>0</b>	<b>0.00</b>	<b>0</b>	<b>0.00</b>	<b>0</b>	<b>0.00</b>	<b>5512</b>	<b>2612.94</b>
	<b>Uttarakhand (Hill)</b>	<b>6</b>	<b>25.77</b>	<b>1</b>	<b>5.39</b>	<b>0</b>	<b>0.00</b>	<b>7</b>	<b>31.16</b>	<b>0</b>	<b>0.00</b>	<b>0</b>	<b>0.00</b>	<b>0</b>	<b>0.00</b>	<b>9172</b>	<b>4458.18</b>
	<b>Uttarakhand (Plain)</b>	<b>5</b>	<b>21.59</b>	<b>0</b>	<b>0.00</b>	<b>0</b>	<b>0.00</b>	<b>5</b>	<b>21.59</b>	<b>0</b>	<b>0.00</b>	<b>0</b>	<b>0.00</b>	<b>0</b>	<b>0.00</b>	<b>1627</b>	<b>792.31</b>
	<b>Uttarakhand</b>	<b>11</b>	<b>47.36</b>	<b>1</b>	<b>5.39</b>	<b>0</b>	<b>0.00</b>	<b>12</b>	<b>52.75</b>	<b>0</b>	<b>0.00</b>	<b>0</b>	<b>0.00</b>	<b>0</b>	<b>0.00</b>	<b>10799</b>	<b>5250.49</b>



Agriculture Census 2010-11

**Table 1.2(B): Districtwise Number and Area of Operational Holdings in Uttarakhand**

Social Group: SC(Male+Female)

Area: ha.

S. No.	District	Below 0.5		(0.5 to 1.0)		Marginal		(1.0 to 2.0)		Small		(2.0 to 3.0)		(3.0 to 4.0)		Semi-Medium	
		Number	Area	Number	Area	Number	Area	Number	Area	Number	Area	Number	Area	Number	Area	Number	Area
1	Chamoli	3778	763.410	971	683.430	4749	1446.840	453	634.540	453	634.540	94	223.910	20	71.200	114	295.110
	Dehradun (Hill)	1317	323.270	1037	746.050	2354	1069.320	974	1371.970	974	1371.970	306	730.330	86	295.720	392	1026.050
	Dehradun (Plain)	2095	452.950	474	336.640	2569	789.590	278	384.070	278	384.070	61	151.240	25	84.570	86	235.810
2	Dehradun	3412	776.220	1511	1082.690	4923	1858.910	1252	1756.040	1252	1756.040	367	881.570	111	380.290	478	1261.860
3	Haridwar	10331	2344.250	3103	2190.880	13434	4535.130	1627	2177.160	1627	2177.160	328	788.560	106	361.220	434	1149.780
4	Pauri Garhwal	6702	1852.740	2795	2067.400	9497	3920.140	1075	1500.260	1075	1500.260	235	576.280	78	271.480	313	847.760
5	Rudraprayag	1415	300.320	502	354.630	1917	654.950	253	338.140	253	338.140	37	84.270	3	10.410	40	94.680
6	Tehri Garhwal	6824	1529.630	1774	1236.570	8598	2766.200	514	693.640	514	693.640	96	220.270	11	36.160	107	256.430
7	Uttarkashi	5678	1197.610	1852	1323.140	7530	2520.750	1353	1872.770	1353	1872.770	395	949.720	118	403.660	513	1353.380
	<b>Garhwal Division</b>	<b>38140</b>	<b>8764.180</b>	<b>12508</b>	<b>8938.740</b>	<b>50648</b>	<b>17702.920</b>	<b>6527</b>	<b>8972.550</b>	<b>6527</b>	<b>8972.550</b>	<b>1552</b>	<b>3724.580</b>	<b>447</b>	<b>1534.420</b>	<b>1999</b>	<b>5259.000</b>
8	Almora	12055	3171.630	6152	4377.530	18207	7549.160	2101	2827.960	2101	2827.960	176	418.500	23	77.520	199	496.020
9	Bageshwar	7094	1560.780	1566	1106.350	8660	2667.130	318	408.370	318	408.370	20	50.400	3	10.210	23	60.610
10	Champawat	2902	866.760	1613	1168.040	4515	2034.800	497	669.650	497	669.650	74	183.900	19	67.440	93	251.340
	Nainital (Hill)	4071	945.390	1880	1351.210	5951	2296.600	822	1109.100	822	1109.100	155	372.920	36	122.830	191	495.750
	Nainital (Plain)	850	198.370	364	261.110	1214	459.480	399	579.150	399	579.150	305	673.080	37	124.380	342	797.460
11	Nainital	4921	1143.760	2244	1612.320	7165	2756.080	1221	1688.250	1221	1688.250	460	1046.000	73	247.210	533	1293.210
12	Pithoragarh	12196	3120.350	3307	2219.110	15503	5339.460	603	805.230	603	805.230	65	156.750	7	23.830	72	180.580
13	Udhamsinghnagar	3477	887.950	1121	800.160	4598	1688.110	965	1366.180	965	1366.180	367	839.150	95	326.210	462	1165.360
	<b>Kumaun Division</b>	<b>42645</b>	<b>10751.230</b>	<b>16003</b>	<b>11283.510</b>	<b>58648</b>	<b>22034.740</b>	<b>5705</b>	<b>7765.640</b>	<b>5705</b>	<b>7765.640</b>	<b>1162</b>	<b>2694.700</b>	<b>220</b>	<b>752.420</b>	<b>1382</b>	<b>3447.120</b>
	<b>Uttarakhand (Hill)</b>	<b>64032</b>	<b>15631.890</b>	<b>23449</b>	<b>16633.460</b>	<b>87481</b>	<b>32265.350</b>	<b>8963</b>	<b>12231.630</b>	<b>8963</b>	<b>12231.630</b>	<b>1653</b>	<b>3967.250</b>	<b>404</b>	<b>1390.460</b>	<b>2057</b>	<b>5357.710</b>
	<b>Uttarakhand (Plain)</b>	<b>16753</b>	<b>3883.520</b>	<b>5062</b>	<b>3588.790</b>	<b>21815</b>	<b>7472.310</b>	<b>3269</b>	<b>4506.560</b>	<b>3269</b>	<b>4506.560</b>	<b>1061</b>	<b>2452.030</b>	<b>263</b>	<b>896.380</b>	<b>1324</b>	<b>3348.410</b>
	<b>Uttarakhand</b>	<b>80785</b>	<b>19515.410</b>	<b>28511</b>	<b>20222.250</b>	<b>109296</b>	<b>39737.660</b>	<b>12232</b>	<b>16738.190</b>	<b>12232</b>	<b>16738.190</b>	<b>2714</b>	<b>6419.280</b>	<b>667</b>	<b>2286.840</b>	<b>3381</b>	<b>8706.120</b>

Agriculture Census 2010-11

**Table 1.2(B): Districtwise Number and Area of Operational Holdings in Uttarakhand**

Social Group: SC(Male+Female)

Area: ha.

S. No.	District	(4.0 to 5.0)		(5.0 to 7.5)		(7.5 to 10.0)		Medium		(10.0 to 20.0)		(20.0 & Above)		Large		All Classes	
		Number	Area	Number	Area	Number	Area	Number	Area	Number	Area	Number	Area	Number	Area	Number	Area
1	Chamoli	16	69.690	4	23.700	1	9.860	21	103.250	0	0.000	0	0.000	0	0.000	5337	2479.740
	Dehradun (Hill)	19	83.800	16	92.020	2	17.250	37	193.070	0	0.000	0	0.000	0	0.000	3757	3660.410
	Dehradun (Plain)	11	48.820	3	19.150	2	15.740	16	83.710	0	0.000	0	0.000	0	0.000	2949	1493.180
2	Dehradun	30	132.620	19	111.170	4	32.990	53	276.780	0	0.000	0	0.000	0	0.000	6706	5153.590
3	Haridwar	42	189.490	38	223.590	5	45.200	85	458.280	3	39.520	0	0.000	3	39.520	15583	8359.870
4	Pauri Garhwal	29	128.270	18	105.760	1	8.410	48	242.440	0	0.000	0	0.000	0	0.000	10933	6510.600
5	Rudraprayag	1	4.140	1	5.420	0	0.000	2	9.560	0	0.000	0	0.000	0	0.000	2212	1097.330
6	Tehri Garhwal	4	17.510	1	5.170	0	0.000	5	22.680	0	0.000	0	0.000	0	0.000	9224	3738.950
7	Uttarkashi	54	237.600	19	115.020	2	17.250	75	369.870	0	0.000	1	33.660	1	33.660	9472	6150.430
	<b>Garhwal Division</b>	<b>176</b>	<b>779.320</b>	<b>100</b>	<b>589.830</b>	<b>13</b>	<b>113.710</b>	<b>289</b>	<b>1482.860</b>	<b>3</b>	<b>39.520</b>	<b>1</b>	<b>33.660</b>	<b>4</b>	<b>73.180</b>	<b>59467</b>	<b>33490.510</b>
8	Almora	2	9.550	1	5.440	0	0.000	3	14.990	0	0.000	0	0.000	0	0.000	20510	10888.130
9	Bageshwar	0	0.000	2	10.580	0	0.000	2	10.580	0	0.000	0	0.000	0	0.000	9003	3146.690
10	Champawat	3	12.840	0	0.000	0	0.000	3	12.840	0	0.000	0	0.000	0	0.000	5108	2968.630
	Nainital (Hill)	17	74.130	8	45.610	2	17.370	27	137.110	0	0.000	0	0.000	0	0.000	6991	4038.560
	Nainital (Plain)	19	81.850	11	64.350	5	40.920	35	187.120	1	12.370	0	0.000	1	12.370	1991	2035.580
11	Nainital	36	155.980	19	109.960	7	58.290	62	324.230	1	12.370	0	0.000	1	12.370	8982	6074.140
12	Pithoragarh	0	0.000	0	0.000	0	0.000	0	0.000	0	0.000	0	0.000	0	0.000	16178	6325.270
13	Udhamsinghnagar	48	212.150	24	137.580	4	32.760	76	382.490	1	11.430	1	26.560	2	37.990	6103	4640.130
	<b>Kumaun Division</b>	<b>89</b>	<b>390.520</b>	<b>46</b>	<b>263.560</b>	<b>11</b>	<b>91.050</b>	<b>146</b>	<b>745.130</b>	<b>2</b>	<b>23.800</b>	<b>1</b>	<b>26.560</b>	<b>3</b>	<b>50.360</b>	<b>65884</b>	<b>34042.990</b>
	<b>Uttarakhand (Hill)</b>	<b>145</b>	<b>637.530</b>	<b>70</b>	<b>408.720</b>	<b>8</b>	<b>70.140</b>	<b>223</b>	<b>1116.390</b>	<b>0</b>	<b>0.000</b>	<b>1</b>	<b>33.660</b>	<b>1</b>	<b>33.660</b>	<b>98725</b>	<b>51004.740</b>
	<b>Uttarakhand (Plain)</b>	<b>120</b>	<b>532.310</b>	<b>76</b>	<b>444.670</b>	<b>16</b>	<b>134.620</b>	<b>212</b>	<b>1111.600</b>	<b>5</b>	<b>63.320</b>	<b>1</b>	<b>26.560</b>	<b>6</b>	<b>89.880</b>	<b>26626</b>	<b>16528.760</b>
	<b>Uttarakhand</b>	<b>265</b>	<b>1169.840</b>	<b>146</b>	<b>853.390</b>	<b>24</b>	<b>204.760</b>	<b>435</b>	<b>2227.990</b>	<b>5</b>	<b>63.320</b>	<b>2</b>	<b>60.220</b>	<b>7</b>	<b>123.540</b>	<b>125351</b>	<b>67533.500</b>

Agriculture Census 2010-11

**Table 1.2(C): Districtwise Number and Area of Operational Holdings in Uttarakhand**

Social Group: ST(Male)

Area: ha.

S. No.	District	Below 0.5		(0.5 to 1.0)		Marginal		(1.0 to 2.0)		Small		(2.0 to 3.0)		(3.0 to 4.0)		Semi-Medium	
		Number	Area	Number	Area	Number	Area	Number	Area	Number	Area	Number	Area	Number	Area	Number	Area
1	Chamoli	1405	89.12	235	173.76	1640	262.88	209	299.50	209	299.50	73	174.72	31	108.16	104	282.88
	Dehradun (Hill)	960	217.01	600	457.71	1560	674.72	1413	2102.62	1413	2102.62	1212	2928.74	741	2576.38	1953	5505.12
	Dehradun (Plain)	1386	335.51	336	231.18	1722	566.69	150	199.04	150	199.04	31	72.69	14	48.52	45	121.21
2	Dehradun	2346	552.52	936	688.89	3282	1241.41	1563	2301.66	1563	2301.66	1243	3001.43	755	2624.90	1998	5626.33
3	Haridwar	220	46.58	92	66.51	312	113.09	36	48.31	36	48.31	11	28.57	5	18.62	16	47.19
4	Pauri Garhwal	22	2.21	13	8.72	35	10.93	18	24.78	18	24.78	4	9.34	0	0.00	4	9.34
5	Rudraprayag	1	0.01	0	0.00	1	0.01	0	0.00	0	0.00	0	0.00	0	0.00	0	0.00
6	Tehri Garhwal	0	0.00	0	0.00	0	0.00	0	0.00	0	0.00	0	0.00	0	0.00	0	0.00
7	Uttarkashi	139	17.08	12	8.89	151	25.97	8	12.02	8	12.02	4	10.16	0	0.00	4	10.16
	<b>Garhwal Division</b>	<b>4133</b>	<b>707.52</b>	<b>1288</b>	<b>946.77</b>	<b>5421</b>	<b>1654.29</b>	<b>1834</b>	<b>2686.27</b>	<b>1834</b>	<b>2686.27</b>	<b>1335</b>	<b>3224.22</b>	<b>791</b>	<b>2751.68</b>	<b>2126</b>	<b>5975.90</b>
8	Almora	1	0.20	1	0.80	2	1.00	3	4.85	3	4.85	1	2.50	0	0.00	1	2.50
9	Bageshwar	102	24.77	61	44.92	163	69.69	26	34.77	26	34.77	1	2.42	0	0.00	1	2.42
10	Champawat	15	3.80	11	8.29	26	12.09	5	7.24	5	7.24	1	2.38	6	20.31	7	22.69
	Nainital (Hill)	0	0.00	0	0.00	0	0.00	0	0.00	0	0.00	0	0.00	0	0.00	0	0.00
	Nainital (Plain)	81	19.85	35	24.12	116	43.97	62	87.01	62	87.01	40	97.85	23	78.92	63	176.77
11	Nainital	81	19.85	35	24.12	116	43.97	62	87.01	62	87.01	40	97.85	23	78.92	63	176.77
12	Pithoragarh	1908	518.20	968	668.70	2876	1186.90	330	462.55	330	462.55	64	154.11	11	40.69	75	194.80
13	Udhamsinghnagar	5006	1118.23	2159	1542.40	7165	2660.63	1943	2814.47	1943	2814.47	1218	3012.21	940	3235.10	2158	6247.31
	<b>Kumaun Division</b>	<b>7113</b>	<b>1685.05</b>	<b>3235</b>	<b>2289.23</b>	<b>10348</b>	<b>3974.28</b>	<b>2369</b>	<b>3410.89</b>	<b>2369</b>	<b>3410.89</b>	<b>1325</b>	<b>3271.47</b>	<b>980</b>	<b>3375.02</b>	<b>2305</b>	<b>6646.49</b>
	<b>Uttarakhand (Hill)</b>	<b>4553</b>	<b>872.40</b>	<b>1901</b>	<b>1371.79</b>	<b>6454</b>	<b>2244.19</b>	<b>2012</b>	<b>2948.33</b>	<b>2012</b>	<b>2948.33</b>	<b>1360</b>	<b>3284.37</b>	<b>789</b>	<b>2745.54</b>	<b>2149</b>	<b>6029.91</b>
	<b>Uttarakhand (Plain)</b>	<b>6693</b>	<b>1520.17</b>	<b>2622</b>	<b>1864.21</b>	<b>9315</b>	<b>3384.38</b>	<b>2191</b>	<b>3148.83</b>	<b>2191</b>	<b>3148.83</b>	<b>1300</b>	<b>3211.32</b>	<b>982</b>	<b>3381.16</b>	<b>2282</b>	<b>6592.48</b>
	<b>Uttarakhand</b>	<b>11246</b>	<b>2392.57</b>	<b>4523</b>	<b>3236.00</b>	<b>15769</b>	<b>5628.57</b>	<b>4203</b>	<b>6097.16</b>	<b>4203</b>	<b>6097.16</b>	<b>2660</b>	<b>6495.69</b>	<b>1771</b>	<b>6126.70</b>	<b>4431</b>	<b>12622.39</b>

Agriculture Census 2010-11

**Table 1.2(C): Districtwise Number and Area of Operational Holdings in Uttarakhand**

Social Group: ST(Male)

Area: ha.

S. No.	District	(4.0 to 5.0)		(5.0 to 7.5)		(7.5 to 10.0)		Medium		(10.0 to 20.0)		(20.0 & Above)		Large		All Classes	
		Number	Area	Number	Area	Number	Area	Number	Area	Number	Area	Number	Area	Number	Area	Number	Area
1	Chamoli	25	111.11	21	123.29	3	23.10	49	257.50	1	10.93	0	0.00	1	10.93	2003	1113.69
	Dehradun (Hill)	406	1801.79	356	2050.53	104	856.53	866	4708.85	60	761.38	7	205.11	67	966.49	5859	13957.80
	Dehradun (Plain)	10	44.48	3	19.60	0	0.00	13	64.08	0	0.00	0	0.00	0	0.00	1930	951.02
2	Dehradun	416	1846.27	359	2070.13	104	856.53	879	4772.93	60	761.38	7	205.11	67	966.49	7789	14908.82
3	Haridwar	0	0.00	0	0.00	0	0.00	0	0.00	0	0.00	0	0.00	0	0.00	364	208.59
4	Pauri Garhwal	0	0.00	0	0.00	0	0.00	0	0.00	0	0.00	0	0.00	0	0.00	57	45.05
5	Rudraprayag	0	0.00	0	0.00	0	0.00	0	0.00	0	0.00	0	0.00	0	0.00	1	0.01
6	Tehri Garhwal	0	0.00	0	0.00	0	0.00	0	0.00	0	0.00	0	0.00	0	0.00	0	0.00
7	Uttarkashi	1	4.74	0	0.00	0	0.00	1	4.74	0	0.00	0	0.00	0	0.00	164	52.89
	<b>Garhwal Division</b>	<b>442</b>	<b>1962.12</b>	<b>380</b>	<b>2193.42</b>	<b>107</b>	<b>879.63</b>	<b>929</b>	<b>5035.17</b>	<b>61</b>	<b>772.31</b>	<b>7</b>	<b>205.11</b>	<b>68</b>	<b>977.42</b>	<b>10378</b>	<b>16329.05</b>
8	Almora	0	0.00	0	0.00	0	0.00	0	0.00	0	0.00	0	0.00	0	0.00	6	8.35
9	Bageshwar	0	0.00	0	0.00	0	0.00	0	0.00	0	0.00	0	0.00	0	0.00	190	106.88
10	Champawat	2	9.54	3	17.70	0	0.00	5	27.24	0	0.00	0	0.00	0	0.00	43	69.26
	Nainital (Hill)	0	0.00	0	0.00	0	0.00	0	0.00	0	0.00	0	0.00	0	0.00	0	0.00
	Nainital (Plain)	14	61.53	3	19.54	0	0.00	17	81.07	1	11.91	0	0.00	1	11.91	259	400.73
11	Nainital	14	61.53	3	19.54	0	0.00	17	81.07	1	11.91	0	0.00	1	11.91	259	400.73
12	Pithoragarh	3	13.03	3	19.06	0	0.00	6	32.09	0	0.00	0	0.00	0	0.00	3287	1876.34
13	Udhamsinghnagar	736	3326.20	1097	6577.03	422	3536.94	2255	13440.17	183	2177.36	2	45.18	185	2222.54	13706	27385.12
	<b>Kumaun Division</b>	<b>755</b>	<b>3410.30</b>	<b>1106</b>	<b>6633.33</b>	<b>422</b>	<b>3536.94</b>	<b>2283</b>	<b>13580.57</b>	<b>184</b>	<b>2189.27</b>	<b>2</b>	<b>45.18</b>	<b>186</b>	<b>2234.45</b>	<b>17491</b>	<b>29846.68</b>
	<b>Uttarakhand (Hill)</b>	<b>437</b>	<b>1940.21</b>	<b>383</b>	<b>2210.58</b>	<b>107</b>	<b>879.63</b>	<b>927</b>	<b>5030.42</b>	<b>61</b>	<b>772.31</b>	<b>7</b>	<b>205.11</b>	<b>68</b>	<b>977.42</b>	<b>11610</b>	<b>17230.27</b>
	<b>Uttarakhand (Plain)</b>	<b>760</b>	<b>3432.21</b>	<b>1103</b>	<b>6616.17</b>	<b>422</b>	<b>3536.94</b>	<b>2285</b>	<b>13585.32</b>	<b>184</b>	<b>2189.27</b>	<b>2</b>	<b>45.18</b>	<b>186</b>	<b>2234.45</b>	<b>16259</b>	<b>28945.46</b>
	<b>Uttarakhand</b>	<b>1197</b>	<b>5372.42</b>	<b>1486</b>	<b>8826.75</b>	<b>529</b>	<b>4416.57</b>	<b>3212</b>	<b>18615.74</b>	<b>245</b>	<b>2961.58</b>	<b>9</b>	<b>250.29</b>	<b>254</b>	<b>3211.87</b>	<b>27869</b>	<b>46175.73</b>

Agriculture Census 2010-11

**Table 1.2(C): Districtwise Number and Area of Operational Holdings in Uttarakhand**

Social Group: ST(Female)

Area: ha.

S. No.	District	Below 0.5		(0.5 to 1.0)		Marginal		(1.0 to 2.0)		Small		(2.0 to 3.0)		(3.0 to 4.0)		Semi-Medium	
		Number	Area	Number	Area	Number	Area	Number	Area	Number	Area	Number	Area	Number	Area	Number	Area
1	Chamoli	207	10.39	27	19.58	234	29.97	14	20.50	14	20.50	4	9.71	2	7.06	6	16.77
	Dehradun (Hill)	35	8.13	16	12.26	51	20.39	31	44.13	31	44.13	18	45.36	9	30.58	27	75.94
	Dehradun (Plain)	77	26.99	19	13.09	96	40.08	8	9.88	8	9.88	2	4.79	1	3.85	3	8.64
2	Dehradun	112	35.12	35	25.35	147	60.47	39	54.01	39	54.01	20	50.15	10	34.43	30	84.58
3	Haridwar	15	3.08	8	6.10	23	9.18	2	2.32	2	2.32	0	0.00	0	0.00	0	0.00
4	Pauri Garhwal	1	0.35	0	0.00	1	0.35	1	1.19	1	1.19	0	0.00	0	0.00	0	0.00
5	Rudraprayag	0	0.00	0	0.00	0	0.00	0	0.00	0	0.00	0	0.00	0	0.00	0	0.00
6	Tehri Garhwal	0	0.00	0	0.00	0	0.00	0	0.00	0	0.00	0	0.00	0	0.00	0	0.00
7	Uttarkashi	22	2.33	1	0.95	23	3.28	0	0.00	0	0.00	0	0.00	0	0.00	0	0.00
	<b>Garhwal Division</b>	<b>357</b>	<b>51.27</b>	<b>71</b>	<b>51.98</b>	<b>428</b>	<b>103.25</b>	<b>56</b>	<b>78.02</b>	<b>56</b>	<b>78.02</b>	<b>24</b>	<b>59.86</b>	<b>12</b>	<b>41.49</b>	<b>36</b>	<b>101.35</b>
8	Almora	0	0.00	0	0.00	0	0.00	1	1.20	1	1.20	0	0.00	0	0.00	0	0.00
9	Bageshwar	21	4.57	10	7.13	31	11.70	2	2.35	2	2.35	1	2.72	0	0.00	1	2.72
10	Champawat	1	0.42	0	0.00	1	0.42	0	0.00	0	0.00	0	0.00	0	0.00	0	0.00
	Nainital (Hill)	0	0.00	0	0.00	0	0.00	0	0.00	0	0.00	0	0.00	0	0.00	0	0.00
	Nainital (Plain)	7	1.04	5	4.47	12	5.51	7	9.65	7	9.65	4	10.70	1	3.18	5	13.88
11	Nainital	7	1.04	5	4.47	12	5.51	7	9.65	7	9.65	4	10.70	1	3.18	5	13.88
12	Pithoragarh	268	76.23	95	67.38	363	143.61	32	45.63	32	45.63	8	17.95	0	0.00	8	17.95
13	Udhamsinghnagar	328	80.36	170	118.20	498	198.56	135	197.06	135	197.06	79	192.93	36	122.22	115	315.15
	<b>Kumaun Division</b>	<b>625</b>	<b>162.62</b>	<b>280</b>	<b>197.18</b>	<b>905</b>	<b>359.80</b>	<b>177</b>	<b>255.89</b>	<b>177</b>	<b>255.89</b>	<b>92</b>	<b>224.30</b>	<b>37</b>	<b>125.40</b>	<b>129</b>	<b>349.70</b>
	<b>Uttarakhand (Hill)</b>	<b>555</b>	<b>102.42</b>	<b>149</b>	<b>107.30</b>	<b>704</b>	<b>209.72</b>	<b>81</b>	<b>115.00</b>	<b>81</b>	<b>115.00</b>	<b>31</b>	<b>75.74</b>	<b>11</b>	<b>37.64</b>	<b>42</b>	<b>113.38</b>
	<b>Uttarakhand (Plain)</b>	<b>427</b>	<b>111.47</b>	<b>202</b>	<b>141.86</b>	<b>629</b>	<b>253.33</b>	<b>152</b>	<b>218.91</b>	<b>152</b>	<b>218.91</b>	<b>85</b>	<b>208.42</b>	<b>38</b>	<b>129.25</b>	<b>123</b>	<b>337.67</b>
	<b>Uttarakhand</b>	<b>982</b>	<b>213.89</b>	<b>351</b>	<b>249.16</b>	<b>1333</b>	<b>463.05</b>	<b>233</b>	<b>333.91</b>	<b>233</b>	<b>333.91</b>	<b>116</b>	<b>284.16</b>	<b>49</b>	<b>166.89</b>	<b>165</b>	<b>451.05</b>

Agriculture Census 2010-11

**Table 1.2(C): Districtwise Number and Area of Operational Holdings in Uttarakhand**

Social Group: ST(Female)

Area: ha.

S. No.	District	(4.0 to 5.0)		(5.0 to 7.5)		(7.5 to 10.0)		Medium		(10.0 to 20.0)		(20.0 & Above)		Large		All Classes	
		Number	Area	Number	Area	Number	Area	Number	Area	Number	Area	Number	Area	Number	Area	Number	Area
1	Chamoli	4	19.31	3	17.64	0	0.00	7	36.95	0	0.00	0	0.00	0	0.00	261	104.19
	Dehradun (Hill)	2	8.84	4	23.91	0	0.00	6	32.75	0	0.00	0	0.00	0	0.00	115	173.21
	Dehradun (Plain)	0	0.00	0	0.00	0	0.00	0	0.00	0	0.00	0	0.00	0	0.00	107	58.60
2	Dehradun	2	8.84	4	23.91	0	0.00	6	32.75	0	0.00	0	0.00	0	0.00	222	231.81
3	Haridwar	0	0.00	0	0.00	0	0.00	0	0.00	0	0.00	0	0.00	0	0.00	25	11.50
4	Pauri Garhwal	0	0.00	0	0.00	0	0.00	0	0.00	0	0.00	0	0.00	0	0.00	2	1.54
5	Rudraprayag	0	0.00	0	0.00	0	0.00	0	0.00	0	0.00	0	0.00	0	0.00	0	0.00
6	Tehri Garhwal	0	0.00	0	0.00	0	0.00	0	0.00	0	0.00	0	0.00	0	0.00	0	0.00
7	Uttarkashi	0	0.00	0	0.00	0	0.00	0	0.00	0	0.00	0	0.00	0	0.00	23	3.28
	<b>Garhwal Division</b>	<b>6</b>	<b>28.15</b>	<b>7</b>	<b>41.55</b>	<b>0</b>	<b>0.00</b>	<b>13</b>	<b>69.70</b>	<b>0</b>	<b>0.00</b>	<b>0</b>	<b>0.00</b>	<b>0</b>	<b>0.00</b>	<b>533</b>	<b>352.32</b>
8	Almora	0	0.00	0	0.00	0	0.00	0	0.00	0	0.00	0	0.00	0	0.00	1	1.20
9	Bageshwar	0	0.00	0	0.00	0	0.00	0	0.00	0	0.00	0	0.00	0	0.00	34	16.77
10	Champawat	0	0.00	0	0.00	0	0.00	0	0.00	0	0.00	0	0.00	0	0.00	1	0.42
	Nainital (Hill)	0	0.00	0	0.00	0	0.00	0	0.00	0	0.00	0	0.00	0	0.00	0	0.00
	Nainital (Plain)	0	0.00	0	0.00	0	0.00	0	0.00	0	0.00	0	0.00	0	0.00	24	29.04
11	Nainital	0	0.00	0	0.00	0	0.00	0	0.00	0	0.00	0	0.00	0	0.00	24	29.04
12	Pithoragarh	0	0.00	0	0.00	0	0.00	0	0.00	0	0.00	0	0.00	0	0.00	403	207.19
13	Udhamsinghnagar	22	98.65	29	166.52	4	31.57	55	296.74	5	70.28	0	0.00	5	70.28	808	1077.79
	<b>Kumaun Division</b>	<b>22</b>	<b>98.65</b>	<b>29</b>	<b>166.52</b>	<b>4</b>	<b>31.57</b>	<b>55</b>	<b>296.74</b>	<b>5</b>	<b>70.28</b>	<b>0</b>	<b>0.00</b>	<b>5</b>	<b>70.28</b>	<b>1271</b>	<b>1332.41</b>
	<b>Uttarakhand (Hill)</b>	<b>6</b>	<b>28.15</b>	<b>7</b>	<b>41.55</b>	<b>0</b>	<b>0.00</b>	<b>13</b>	<b>69.70</b>	<b>0</b>	<b>0.00</b>	<b>0</b>	<b>0.00</b>	<b>0</b>	<b>0.00</b>	<b>840</b>	<b>507.80</b>
	<b>Uttarakhand (Plain)</b>	<b>22</b>	<b>98.65</b>	<b>29</b>	<b>166.52</b>	<b>4</b>	<b>31.57</b>	<b>55</b>	<b>296.74</b>	<b>5</b>	<b>70.28</b>	<b>0</b>	<b>0.00</b>	<b>5</b>	<b>70.28</b>	<b>964</b>	<b>1176.93</b>
	<b>Uttarakhand</b>	<b>28</b>	<b>126.80</b>	<b>36</b>	<b>208.07</b>	<b>4</b>	<b>31.57</b>	<b>68</b>	<b>366.44</b>	<b>5</b>	<b>70.28</b>	<b>0</b>	<b>0.00</b>	<b>5</b>	<b>70.28</b>	<b>1804</b>	<b>1684.73</b>

Agriculture Census 2010-11

**Table 1.2(C): Districtwise Number and Area of Operational Holdings in Uttarakhand**

Social Group: ST(Male+Female)

Area: ha.

S. No.	District	Below 0.5		(0.5 to 1.0)		Marginal		(1.0 to 2.0)		Small		(2.0 to 3.0)		(3.0 to 4.0)		Semi-Medium	
		Number	Area	Number	Area	Number	Area	Number	Area	Number	Area	Number	Area	Number	Area	Number	Area
1	Chamoli	1612	99.51	262	193.34	1874	292.85	223	320.00	223	320.00	77	184.43	33	115.22	110	299.65
	Dehradun (Hill)	995	225.14	616	469.97	1611	695.11	1444	2146.75	1444	2146.75	1230	2974.10	750	2606.96	1980	5581.06
	Dehradun (Plain)	1463	362.50	355	244.27	1818	606.77	158	208.92	158	208.92	33	77.48	15	52.37	48	129.85
2	Dehradun	2458	587.64	971	714.24	3429	1301.88	1602	2355.67	1602	2355.67	1263	3051.58	765	2659.33	2028	5710.91
3	Haridwar	235	49.66	100	72.61	335	122.27	38	50.63	38	50.63	11	28.57	5	18.62	16	47.19
4	Pauri Garhwal	23	2.56	13	8.72	36	11.28	19	25.97	19	25.97	4	9.34	0	0.00	4	9.34
5	Rudraprayag	1	0.01	0	0.00	1	0.01	0	0.00	0	0.00	0	0.00	0	0.00	0	0.00
6	Tehri Garhwal	0	0.00	0	0.00	0	0.00	0	0.00	0	0.00	0	0.00	0	0.00	0	0.00
7	Uttarkashi	161	19.41	13	9.84	174	29.25	8	12.02	8	12.02	4	10.16	0	0.00	4	10.16
	<b>Garhwal Division</b>	<b>4490</b>	<b>758.79</b>	<b>1359</b>	<b>998.75</b>	<b>5849</b>	<b>1757.54</b>	<b>1890</b>	<b>2764.29</b>	<b>1890</b>	<b>2764.29</b>	<b>1359</b>	<b>3284.08</b>	<b>803</b>	<b>2793.17</b>	<b>2162</b>	<b>6077.25</b>
8	Almora	1	0.20	1	0.80	2	1.00	4	6.05	4	6.05	1	2.50	0	0.00	1	2.50
9	Bageshwar	123	29.34	71	52.05	194	81.39	28	37.12	28	37.12	2	5.14	0	0.00	2	5.14
10	Champawat	16	4.22	11	8.29	27	12.51	5	7.24	5	7.24	1	2.38	6	20.31	7	22.69
	Nainital (Hill)	0	0.00	0	0.00	0	0.00	0	0.00	0	0.00	0	0.00	0	0.00	0	0.00
	Nainital (Plain)	88	20.89	40	28.59	128	49.48	69	96.66	69	96.66	44	108.55	24	82.10	68	190.65
11	Nainital	88	20.89	40	28.59	128	49.48	69	96.66	69	96.66	44	108.55	24	82.10	68	190.65
12	Pithoragarh	2176	594.43	1063	736.08	3239	1330.51	362	508.18	362	508.18	72	172.06	11	40.69	83	212.75
13	Udhamsinghnagar	5334	1198.59	2329	1660.60	7663	2859.19	2078	3011.53	2078	3011.53	1297	3205.14	976	3357.32	2273	6562.46
	<b>Kumaun Division</b>	<b>7738</b>	<b>1847.67</b>	<b>3515</b>	<b>2486.41</b>	<b>11253</b>	<b>4334.08</b>	<b>2546</b>	<b>3666.78</b>	<b>2546</b>	<b>3666.78</b>	<b>1417</b>	<b>3495.77</b>	<b>1017</b>	<b>3500.42</b>	<b>2434</b>	<b>6996.19</b>
	<b>Uttarakhand (Hill)</b>	<b>5108</b>	<b>974.82</b>	<b>2050</b>	<b>1479.09</b>	<b>7158</b>	<b>2453.91</b>	<b>2093</b>	<b>3063.33</b>	<b>2093</b>	<b>3063.33</b>	<b>1391</b>	<b>3360.11</b>	<b>800</b>	<b>2783.18</b>	<b>2191</b>	<b>6143.29</b>
	<b>Uttarakhand (Plain)</b>	<b>7120</b>	<b>1631.64</b>	<b>2824</b>	<b>2006.07</b>	<b>9944</b>	<b>3637.71</b>	<b>2343</b>	<b>3367.74</b>	<b>2343</b>	<b>3367.74</b>	<b>1385</b>	<b>3419.74</b>	<b>1020</b>	<b>3510.41</b>	<b>2405</b>	<b>6930.15</b>
	<b>Uttarakhand</b>	<b>12228</b>	<b>2606.46</b>	<b>4874</b>	<b>3485.16</b>	<b>17102</b>	<b>6091.62</b>	<b>4436</b>	<b>6431.07</b>	<b>4436</b>	<b>6431.07</b>	<b>2776</b>	<b>6779.85</b>	<b>1820</b>	<b>6293.59</b>	<b>4596</b>	<b>13073.44</b>

Agriculture Census 2010-11

**Table 1.2(C): Districtwise Number and Area of Operational Holdings in Uttarakhand**

Social Group: ST(Male+Female)

Area: ha.

S. No.	District	(4.0 to 5.0)		(5.0 to 7.5)		(7.5 to 10.0)		Medium		(10.0 to 20.0)		(20.0 & Above)		Large		All Classes	
		Number	Area	Number	Area	Number	Area	Number	Area	Number	Area	Number	Area	Number	Area	Number	Area
1	Chamoli	29	130.42	24	140.93	3	23.10	56	294.45	1	10.93	0	0.00	1	10.93	2264	1217.88
	Dehradun (Hill)	408	1810.63	360	2074.44	104	856.53	872	4741.60	60	761.38	7	205.11	67	966.49	5974	14131.01
	Dehradun (Plain)	10	44.48	3	19.60	0	0.00	13	64.08	0	0.00	0	0.00	0	0.00	2037	1009.62
2	Dehradun	418	1855.11	363	2094.04	104	856.53	885	4805.68	60	761.38	7	205.11	67	966.49	8011	15140.63
3	Haridwar	0	0.00	0	0.00	0	0.00	0	0.00	0	0.00	0	0.00	0	0.00	389	220.09
4	Pauri Garhwal	0	0.00	0	0.00	0	0.00	0	0.00	0	0.00	0	0.00	0	0.00	59	46.59
5	Rudraprayag	0	0.00	0	0.00	0	0.00	0	0.00	0	0.00	0	0.00	0	0.00	1	0.01
6	Tehri Garhwal	0	0.00	0	0.00	0	0.00	0	0.00	0	0.00	0	0.00	0	0.00	0	0.00
7	Uttarkashi	1	4.74	0	0.00	0	0.00	1	4.74	0	0.00	0	0.00	0	0.00	187	56.17
	<b>Garhwal Division</b>	<b>448</b>	<b>1990.27</b>	<b>387</b>	<b>2234.97</b>	<b>107</b>	<b>879.63</b>	<b>942</b>	<b>5104.87</b>	<b>61</b>	<b>772.31</b>	<b>7</b>	<b>205.11</b>	<b>68</b>	<b>977.42</b>	<b>10911</b>	<b>16681.37</b>
8	Almora	0	0.00	0	0.00	0	0.00	0	0.00	0	0.00	0	0.00	0	0.00	7	9.55
9	Bageshwar	0	0.00	0	0.00	0	0.00	0	0.00	0	0.00	0	0.00	0	0.00	224	123.65
10	Champawat	2	9.54	3	17.70	0	0.00	5	27.24	0	0.00	0	0.00	0	0.00	44	69.68
	Nainital (Hill)	0	0.00	0	0.00	0	0.00	0	0.00	0	0.00	0	0.00	0	0.00	0	0.00
	Nainital (Plain)	14	61.53	3	19.54	0	0.00	17	81.07	1	11.91	0	0.00	1	11.91	283	429.77
11	Nainital	14	61.53	3	19.54	0	0.00	17	81.07	1	11.91	0	0.00	1	11.91	283	429.77
12	Pithoragarh	3	13.03	3	19.06	0	0.00	6	32.09	0	0.00	0	0.00	0	0.00	3690	2083.53
13	Udhamsinghnagar	758	3424.85	1126	6743.55	426	3568.51	2310	13736.91	188	2247.64	2	45.18	190	2292.82	14514	28462.91
	<b>Kumaun Division</b>	<b>777</b>	<b>3508.95</b>	<b>1135</b>	<b>6799.85</b>	<b>426</b>	<b>3568.51</b>	<b>2338</b>	<b>13877.31</b>	<b>189</b>	<b>2259.55</b>	<b>2</b>	<b>45.18</b>	<b>191</b>	<b>2304.73</b>	<b>18762</b>	<b>31179.09</b>
	<b>Uttarakhand (Hill)</b>	<b>443</b>	<b>1968.36</b>	<b>390</b>	<b>2252.13</b>	<b>107</b>	<b>879.63</b>	<b>940</b>	<b>5100.12</b>	<b>61</b>	<b>772.31</b>	<b>7</b>	<b>205.11</b>	<b>68</b>	<b>977.42</b>	<b>12450</b>	<b>17738.07</b>
	<b>Uttarakhand (Plain)</b>	<b>782</b>	<b>3530.86</b>	<b>1132</b>	<b>6782.69</b>	<b>426</b>	<b>3568.51</b>	<b>2340</b>	<b>13882.06</b>	<b>189</b>	<b>2259.55</b>	<b>2</b>	<b>45.18</b>	<b>191</b>	<b>2304.73</b>	<b>17223</b>	<b>30122.39</b>
	<b>Uttarakhand</b>	<b>1225</b>	<b>5499.22</b>	<b>1522</b>	<b>9034.82</b>	<b>533</b>	<b>4448.14</b>	<b>3280</b>	<b>18982.18</b>	<b>250</b>	<b>3031.86</b>	<b>9</b>	<b>250.29</b>	<b>259</b>	<b>3282.15</b>	<b>29673</b>	<b>47860.46</b>



Agriculture Census 2010-11

**Table 1.2(D): Districtwise Number and Area of Operational Holdings in Uttarakhand**

Social Group: Others (Male)

Area: ha.

S. No.	District	Below 0.5		(0.5 to 1.0)		Marginal		(1.0 to 2.0)		Small		(2.0 to 3.0)		(3.0 to 4.0)		Semi-Medium	
		Number	Area	Number	Area	Number	Area	Number	Area	Number	Area	Number	Area	Number	Area	Number	Area
1	Chamoli	16163	3461.29	8157	5658.08	24320	9119.37	6241	8796.08	6241	8796.08	2033	4903.45	768	2639.25	2801	7542.70
	Dehradun (Hill)	172	40.28	102	61.10	274	101.38	85	117.72	85	117.72	37	91.48	13	46.84	50	138.32
	Dehradun (Plain)	27532	7611.20	8029	5967.68	35561	13578.88	4308	6325.08	4308	6325.08	1270	3080.60	483	1669.72	1753	4750.32
2	Dehradun	27704	7651.48	8131	6028.78	35835	13680.26	4393	6442.80	4393	6442.80	1307	3172.08	496	1716.56	1803	4888.64
3	Haridwar	54196	19585.66	22148	15693.26	76344	35278.92	17364	25434.15	17364	25434.15	6626	16072.80	3180	10933.26	9806	27006.06
4	Pauri Garhwal	14862	6271.64	18033	15730.52	32895	22002.16	16831	28314.99	16831	28314.99	5234	13321.87	1621	5777.15	6855	19099.02
5	Rudraprayag	10240	2707.84	5474	3295.51	15714	6003.35	5215	6579.28	5215	6579.28	1241	3018.12	323	1107.07	1564	4125.19
6	Tehri Garhwal	27996	8047.88	23572	16903.17	51568	24951.05	14800	20163.70	14800	20163.70	3246	7753.91	861	2927.01	4107	10680.92
7	Uttarkashi	13688	2735.69	5166	3651.82	18854	6387.51	5120	7281.21	5120	7281.21	2153	5262.06	924	3179.46	3077	8441.52
	<b>Garhwal Division</b>	<b>164849</b>	<b>50461.48</b>	<b>90681</b>	<b>66961.14</b>	<b>255530</b>	<b>117422.62</b>	<b>69964</b>	<b>103012.21</b>	<b>69964</b>	<b>103012.21</b>	<b>21840</b>	<b>53504.29</b>	<b>8173</b>	<b>28279.76</b>	<b>30013</b>	<b>81784.05</b>
8	Almora	27450	8518.57	28524	20601.03	55974	29119.60	18500	25259.19	18500	25259.19	3437	8143.02	675	2294.26	4112	10437.28
9	Bageshwar	25068	6424.83	11417	7605.00	36485	14029.83	3876	4975.74	3876	4975.74	413	991.22	52	180.04	465	1171.26
10	Champawat	11838	3929.31	9209	6885.80	21047	10815.11	5699	8258.34	5699	8258.34	1477	3729.19	469	1613.97	1946	5343.16
	Nainital (Hill)	8898	3635.87	6319	5500.03	15217	9135.90	4721	7289.59	4721	7289.59	1056	2642.26	357	1279.39	1413	3921.65
	Nainital (Plain)	6438	1445.86	2907	2118.44	9345	3564.30	3124	4661.82	3124	4661.82	1966	4778.97	853	2963.67	2819	7742.64
11	Nainital	15336	5081.73	9226	7618.47	24562	12700.20	7845	11951.41	7845	11951.41	3022	7421.23	1210	4243.06	4232	11664.29
12	Pithoragarh	27544	7791.12	17873	12437.27	45417	20228.39	6360	8617.70	6360	8617.70	977	2327.81	141	492.33	1118	2820.14
13	Udhamsinghnagar	30758	6584.88	15010	10396.84	45768	16981.72	15242	20673.36	15242	20673.36	7385	17548.89	3581	12213.08	10966	29761.97
	<b>Kumaun Division</b>	<b>137994</b>	<b>38330.44</b>	<b>91259</b>	<b>65544.41</b>	<b>229253</b>	<b>103874.85</b>	<b>57522</b>	<b>79735.74</b>	<b>57522</b>	<b>79735.74</b>	<b>16711</b>	<b>40161.36</b>	<b>6128</b>	<b>21036.74</b>	<b>22839</b>	<b>61198.10</b>
	<b>Uttarakhand (Hill)</b>	<b>183919</b>	<b>53564.32</b>	<b>133846</b>	<b>98329.33</b>	<b>317765</b>	<b>151893.65</b>	<b>87448</b>	<b>125653.54</b>	<b>87448</b>	<b>125653.54</b>	<b>21304</b>	<b>52184.39</b>	<b>6204</b>	<b>21536.77</b>	<b>27508</b>	<b>73721.16</b>
	<b>Uttarakhand (Plain)</b>	<b>118924</b>	<b>35227.60</b>	<b>48094</b>	<b>34176.22</b>	<b>167018</b>	<b>69403.82</b>	<b>40038</b>	<b>57094.41</b>	<b>40038</b>	<b>57094.41</b>	<b>17247</b>	<b>41481.26</b>	<b>8097</b>	<b>27779.73</b>	<b>25344</b>	<b>69260.99</b>
	<b>Uttarakhand</b>	<b>302843</b>	<b>88791.92</b>	<b>181940</b>	<b>132505.55</b>	<b>484783</b>	<b>221297.47</b>	<b>127486</b>	<b>182747.95</b>	<b>127486</b>	<b>182747.95</b>	<b>38551</b>	<b>93665.65</b>	<b>14301</b>	<b>49316.50</b>	<b>52852</b>	<b>142982.15</b>

Agriculture Census 2010-11

**Table 1.2(D): Districtwise Number and Area of Operational Holdings in Uttarakhand**

Social Group: Others (Male)

Area: ha.

S. No.	District	(4.0 to 5.0)		(5.0 to 7.5)		(7.5 to 10.0)		Medium		(10.0 to 20.0)		(20.0 & Above)		Large		All Classes	
		Number	Area	Number	Area	Number	Area	Number	Area	Number	Area	Number	Area	Number	Area	Number	Area
1	Chamoli	307	1340.95	210	1235.05	47	401.77	564	2977.77	13	174.05	1	22.47	14	196.52	33940	28632.44
	Dehradun (Hill)	3	12.92	7	40.71	0	0.00	10	53.63	1	10.65	0	0.00	1	10.65	420	421.70
	Dehradun (Plain)	230	1029.77	188	1112.97	35	287.97	453	2430.71	15	200.03	5	122.18	20	322.21	42095	27407.20
2	Dehradun	233	1042.69	195	1153.68	35	287.97	463	2484.34	16	210.68	5	122.18	21	332.86	42515	27828.90
3	Haridwar	1543	6803.76	1116	6570.17	295	2463.42	2954	15837.35	144	1652.10	7	188.30	151	1840.40	106619	105396.88
4	Pauri Garhwal	873	4050.91	516	3242.41	102	840.32	1491	8133.64	48	638.22	5	159.02	53	797.24	58125	78347.05
5	Rudraprayag	100	441.09	61	343.12	10	83.66	171	867.87	1	16.38	0	0.00	1	16.38	22665	17592.07
6	Tehri Garhwal	286	1249.63	203	1210.59	31	263.03	520	2723.25	13	170.87	1	23.91	14	194.78	71009	58713.70
7	Uttarkashi	385	1706.65	264	1571.38	44	370.78	693	3648.81	13	158.21	0	0.00	13	158.21	27757	25917.26
	<b>Garhwal Division</b>	<b>3727</b>	<b>16635.68</b>	<b>2565</b>	<b>15326.40</b>	<b>564</b>	<b>4710.95</b>	<b>6856</b>	<b>36673.03</b>	<b>248</b>	<b>3020.51</b>	<b>19</b>	<b>515.88</b>	<b>267</b>	<b>3536.39</b>	<b>362630</b>	<b>342428.30</b>
8	Almora	127	565.92	54	316.31	5	42.60	186	924.83	1	11.45	0	0.00	1	11.45	78773	65752.35
9	Bageshwar	21	92.78	5	29.73	0	0.00	26	122.51	0	0.00	0	0.00	0	0.00	40852	20299.34
10	Champawat	148	657.23	58	328.73	15	125.49	221	1111.45	2	21.87	0	0.00	2	21.87	28915	25549.93
	Nainital (Hill)	123	545.24	120	705.71	31	262.08	274	1513.03	21	263.07	3	74.85	24	337.92	21649	22198.09
	Nainital (Plain)	511	2287.66	438	2596.65	172	1456.43	1121	6340.74	125	1610.18	8	194.44	133	1804.62	16542	24114.12
11	Nainital	634	2832.90	558	3302.36	203	1718.51	1395	7853.77	146	1873.25	11	269.29	157	2142.54	38191	46312.21
12	Pithoragarh	31	143.22	13	74.87	0	0.00	44	218.09	0	0.00	0	0.00	0	0.00	52939	31884.32
13	Udhamsinghnagar	1990	8803.70	1668	9808.51	368	3092.37	4026	21704.58	196	2481.67	66	2600.53	262	5082.20	76264	94203.83
	<b>Kumaun Division</b>	<b>2951</b>	<b>13095.75</b>	<b>2356</b>	<b>13860.51</b>	<b>591</b>	<b>4978.97</b>	<b>5898</b>	<b>31935.23</b>	<b>345</b>	<b>4388.24</b>	<b>77</b>	<b>2869.82</b>	<b>422</b>	<b>7258.06</b>	<b>315934</b>	<b>284001.98</b>
	<b>Uttarakhand (Hill)</b>	<b>2404</b>	<b>10806.54</b>	<b>1511</b>	<b>9098.61</b>	<b>285</b>	<b>2389.73</b>	<b>4200</b>	<b>22294.88</b>	<b>113</b>	<b>1464.77</b>	<b>10</b>	<b>280.25</b>	<b>123</b>	<b>1745.02</b>	<b>437044</b>	<b>375308.25</b>
	<b>Uttarakhand (Plain)</b>	<b>4274</b>	<b>18924.89</b>	<b>3410</b>	<b>20088.30</b>	<b>870</b>	<b>7300.19</b>	<b>8554</b>	<b>46313.38</b>	<b>480</b>	<b>5943.98</b>	<b>86</b>	<b>3105.45</b>	<b>566</b>	<b>9049.43</b>	<b>241520</b>	<b>251122.03</b>
	<b>Uttarakhand</b>	<b>6678</b>	<b>29731.43</b>	<b>4921</b>	<b>29186.91</b>	<b>1155</b>	<b>9689.92</b>	<b>12754</b>	<b>68608.26</b>	<b>593</b>	<b>7408.75</b>	<b>96</b>	<b>3385.70</b>	<b>689</b>	<b>10794.45</b>	<b>678564</b>	<b>626430.28</b>

Agriculture Census 2010-11

**Table 1.2(D): Districtwise Number and Area of Operational Holdings in Uttarakhand**

Social Group: Others (Female)

Area: ha.

S. No.	District	Below 0.5		(0.5 to 1.0)		Marginal		(1.0 to 2.0)		Small		(2.0 to 3.0)		(3.0 to 4.0)		Semi-Medium	
		Number	Area	Number	Area	Number	Area	Number	Area	Number	Area	Number	Area	Number	Area	Number	Area
1	Chamoli	1529	315.89	757	528.90	2286	844.79	537	747.80	537	747.80	131	319.51	46	160.17	177	479.68
	Dehradun (Hill)	8	1.88	0	0.00	8	1.88	0	0.00	0	0.00	2	5.19	1	3.27	3	8.46
	Dehradun (Plain)	4337	1332.91	641	465.00	4978	1797.91	248	331.87	248	331.87	73	178.13	29	100.85	102	278.98
2	Dehradun	4345	1334.79	641	465.00	4986	1799.79	248	331.87	248	331.87	75	183.32	30	104.12	105	287.44
3	Haridwar	4542	1550.30	1606	1134.28	6148	2684.58	958	1307.41	958	1307.41	224	535.59	99	341.12	323	876.71
4	Pauri Garhwal	4532	2018.91	5978	5177.11	10510	7196.02	3813	6430.80	3813	6430.80	666	1662.68	178	629.05	844	2291.73
5	Rudraprayag	845	186.63	591	430.91	1436	617.54	507	708.47	507	708.47	133	312.64	31	105.82	164	418.46
6	Tehri Garhwal	2612	741.38	2087	1519.56	4699	2260.94	1128	1534.31	1128	1534.31	204	487.97	54	186.45	258	674.42
7	Uttarkashi	1043	201.16	395	286.69	1438	487.85	402	571.60	402	571.60	151	364.11	71	246.64	222	610.75
	<b>Garhwal Division</b>	<b>19448</b>	<b>6349.06</b>	<b>12055</b>	<b>9542.45</b>	<b>31503</b>	<b>15891.51</b>	<b>7593</b>	<b>11632.26</b>	<b>7593</b>	<b>11632.26</b>	<b>1584</b>	<b>3865.82</b>	<b>509</b>	<b>1773.37</b>	<b>2093</b>	<b>5639.19</b>
8	Almora	4022	1196.67	3832	2872.67	7854	4069.34	1842	2478.08	1842	2478.08	216	505.24	39	129.19	255	634.43
9	Bageshwar	2572	492.46	943	662.78	3515	1155.24	256	319.25	256	319.25	12	29.10	1	3.58	13	32.68
10	Champawat	1062	317.45	702	499.43	1764	816.88	310	437.17	310	437.17	44	106.04	20	71.43	64	177.47
	Nainital (Hill)	622	210.98	411	314.66	1033	525.64	229	321.75	229	321.75	51	123.43	8	27.84	59	151.27
	Nainital (Plain)	997	206.78	309	217.79	1306	424.57	262	375.26	262	375.26	126	304.29	43	148.70	169	452.99
11	Nainital	1619	417.76	720	532.45	2339	950.21	491	697.01	491	697.01	177	427.72	51	176.54	228	604.26
12	Pithoragarh	4036	1196.98	2359	1582.95	6395	2779.93	550	731.91	550	731.91	55	130.64	5	18.71	60	149.35
13	Udhamsinghnagar	4302	922.11	1972	1431.92	6274	2354.03	1861	2518.37	1861	2518.37	729	1754.42	322	1100.41	1051	2854.83
	<b>Kumaun Division</b>	<b>17613</b>	<b>4543.43</b>	<b>10528</b>	<b>7582.20</b>	<b>28141</b>	<b>12125.63</b>	<b>5310</b>	<b>7181.79</b>	<b>5310</b>	<b>7181.79</b>	<b>1233</b>	<b>2953.16</b>	<b>438</b>	<b>1499.86</b>	<b>1671</b>	<b>4453.02</b>
	<b>Uttarakhand (Hill)</b>	<b>22883</b>	<b>6880.39</b>	<b>18055</b>	<b>13875.66</b>	<b>40938</b>	<b>20756.05</b>	<b>9574</b>	<b>14281.14</b>	<b>9574</b>	<b>14281.14</b>	<b>1665</b>	<b>4046.55</b>	<b>454</b>	<b>1582.15</b>	<b>2119</b>	<b>5628.70</b>
	<b>Uttarakhand (Plain)</b>	<b>14178</b>	<b>4012.10</b>	<b>4528</b>	<b>3248.99</b>	<b>18706</b>	<b>7261.09</b>	<b>3329</b>	<b>4532.91</b>	<b>3329</b>	<b>4532.91</b>	<b>1152</b>	<b>2772.43</b>	<b>493</b>	<b>1691.08</b>	<b>1645</b>	<b>4463.51</b>
	<b>Uttarakhand</b>	<b>37061</b>	<b>10892.49</b>	<b>22583</b>	<b>17124.65</b>	<b>59644</b>	<b>28017.14</b>	<b>12903</b>	<b>18814.05</b>	<b>12903</b>	<b>18814.05</b>	<b>2817</b>	<b>6818.98</b>	<b>947</b>	<b>3273.23</b>	<b>3764</b>	<b>10092.21</b>

Agriculture Census 2010-11

**Table 1.2(D): Districtwise Number and Area of Operational Holdings in Uttarakhand**

Social Group: Others (Female)

Area: ha.

S. No.	District	(4.0 to 5.0)		(5.0 to 7.5)		(7.5 to 10.0)		Medium		(10.0 to 20.0)		(20.0 & Above)		Large		All Classes	
		Number	Area	Number	Area	Number	Area	Number	Area	Number	Area	Number	Area	Number	Area	Number	Area
1	Chamoli	10	43.97	10	54.43	0	0.00	20	98.40	0	0.00	0	0.00	0	0.00	3020	2170.67
	Dehradun (Hill)	0	0.00	0	0.00	0	0.00	0	0.00	0	0.00	0	0.00	0	0.00	11	10.34
	Dehradun (Plain)	10	44.87	8	44.28	5	42.51	23	131.66	0	0.00	0	0.00	0	0.00	5351	2540.42
2	Dehradun	10	44.87	8	44.28	5	42.51	23	131.66	0	0.00	0	0.00	0	0.00	5362	2550.76
3	Haridwar	40	178.19	19	110.98	10	84.13	69	373.30	1	18.11	0	0.00	1	18.11	7499	5260.11
4	Pauri Garhwal	31	137.15	24	147.75	5	41.89	60	326.79	5	62.73	0	0.00	5	62.73	15232	16308.07
5	Rudraprayag	8	34.65	3	18.07	0	0.00	11	52.72	0	0.00	0	0.00	0	0.00	2118	1797.19
6	Tehri Garhwal	22	99.29	16	93.87	0	0.00	38	193.16	0	0.00	0	0.00	0	0.00	6123	4662.83
7	Uttarkashi	31	138.02	21	121.22	2	17.99	54	277.23	0	0.00	0	0.00	0	0.00	2116	1947.43
	<b>Garhwal Division</b>	<b>152</b>	<b>676.14</b>	<b>101</b>	<b>590.60</b>	<b>22</b>	<b>186.52</b>	<b>275</b>	<b>1453.26</b>	<b>6</b>	<b>80.84</b>	<b>0</b>	<b>0.00</b>	<b>6</b>	<b>80.84</b>	<b>41470</b>	<b>34697.06</b>
8	Almora	8	35.30	1	6.12	0	0.00	9	41.42	0	0.00	0	0.00	0	0.00	9960	7223.27
9	Bageshwar	1	4.18	0	0.00	0	0.00	1	4.18	0	0.00	0	0.00	0	0.00	3785	1511.35
10	Champawat	9	39.04	2	14.52	0	0.00	11	53.56	1	12.63	0	0.00	1	12.63	2150	1497.71
	Nainital (Hill)	8	36.06	7	40.21	2	16.42	17	92.69	0	0.00	0	0.00	0	0.00	1338	1091.35
	Nainital (Plain)	27	120.16	28	165.63	3	23.94	58	309.73	3	34.95	0	0.00	3	34.95	1798	1597.50
11	Nainital	35	156.22	35	205.84	5	40.36	75	402.42	3	34.95	0	0.00	3	34.95	3136	2688.85
12	Pithoragarh	1	4.87	0	0.00	0	0.00	1	4.87	0	0.00	0	0.00	0	0.00	7006	3666.06
13	Udhamsinghnagar	203	906.94	136	792.34	15	128.17	354	1827.45	9	112.93	4	209.14	13	322.07	9553	9876.75
	<b>Kumaun Division</b>	<b>257</b>	<b>1146.55</b>	<b>174</b>	<b>1018.82</b>	<b>20</b>	<b>168.53</b>	<b>451</b>	<b>2333.90</b>	<b>13</b>	<b>160.51</b>	<b>4</b>	<b>209.14</b>	<b>17</b>	<b>369.65</b>	<b>35590</b>	<b>26463.99</b>
	<b>Uttarakhand (Hill)</b>	<b>129</b>	<b>572.53</b>	<b>84</b>	<b>496.19</b>	<b>9</b>	<b>76.30</b>	<b>222</b>	<b>1145.02</b>	<b>6</b>	<b>75.36</b>	<b>0</b>	<b>0.00</b>	<b>6</b>	<b>75.36</b>	<b>52859</b>	<b>41886.27</b>
	<b>Uttarakhand (Plain)</b>	<b>280</b>	<b>1250.16</b>	<b>191</b>	<b>1113.23</b>	<b>33</b>	<b>278.75</b>	<b>504</b>	<b>2642.14</b>	<b>13</b>	<b>165.99</b>	<b>4</b>	<b>209.14</b>	<b>17</b>	<b>375.13</b>	<b>24201</b>	<b>19274.78</b>
	<b>Uttarakhand</b>	<b>409</b>	<b>1822.69</b>	<b>275</b>	<b>1609.42</b>	<b>42</b>	<b>355.05</b>	<b>726</b>	<b>3787.16</b>	<b>19</b>	<b>241.35</b>	<b>4</b>	<b>209.14</b>	<b>23</b>	<b>450.49</b>	<b>77060</b>	<b>61161.05</b>

Agriculture Census 2010-11

**Table 1.2(D): Districtwise Number and Area of Operational Holdings in Uttarakhand**

Social Group: Others (Male+Female)

Area: ha.

S. No.	District	Below 0.5		(0.5 to 1.0)		Marginal		(1.0 to 2.0)		Small		(2.0 to 3.0)		(3.0 to 4.0)		Semi-Medium	
		Number	Area	Number	Area	Number	Area	Number	Area	Number	Area	Number	Area	Number	Area	Number	Area
1	Chamoli	17692	3777.18	8914	6186.98	26606	9964.16	6778	9543.88	6778	9543.88	2164	5222.96	814	2799.42	2978	8022.38
	Dehradun (Hill)	180	42.16	102	61.10	282	103.26	85	117.72	85	117.72	39	96.67	14	50.11	53	146.78
	Dehradun (Plain)	31869	8944.11	8670	6432.68	40539	15376.79	4556	6656.95	4556	6656.95	1343	3258.73	512	1770.57	1855	5029.30
2	Dehradun	32049	8986.27	8772	6493.78	40821	15480.05	4641	6774.67	4641	6774.67	1382	3355.40	526	1820.68	1908	5176.08
3	Haridwar	58738	21135.96	23754	16827.54	82492	37963.50	18322	26741.56	18322	26741.56	6850	16608.39	3279	11274.38	10129	27882.77
4	Pauri Garhwal	19394	8290.55	24011	20907.63	43405	29198.18	20644	34745.79	20644	34745.79	5900	14984.55	1799	6406.20	7699	21390.75
5	Rudraprayag	11085	2894.47	6065	3726.42	17150	6620.89	5722	7287.75	5722	7287.75	1374	3330.76	354	1212.89	1728	4543.65
6	Tehri Garhwal	30608	8789.26	25659	18422.73	56267	27211.99	15928	21698.01	15928	21698.01	3450	8241.88	915	3113.46	4365	11355.34
7	Uttarkashi	14731	2936.85	5561	3938.51	20292	6875.36	5522	7852.81	5522	7852.81	2304	5626.17	995	3426.10	3299	9052.27
	<b>Garhwal Division</b>	<b>184297</b>	<b>56810.54</b>	<b>102736</b>	<b>76503.59</b>	<b>287033</b>	<b>133314.13</b>	<b>77557</b>	<b>114644.47</b>	<b>77557</b>	<b>114644.47</b>	<b>23424</b>	<b>57370.11</b>	<b>8682</b>	<b>30053.13</b>	<b>32106</b>	<b>87423.24</b>
8	Almora	31472	9715.24	32356	23473.70	63828	33188.94	20342	27737.27	20342	27737.27	3653	8648.26	714	2423.45	4367	11071.71
9	Bageshwar	27640	6917.29	12360	8267.78	40000	15185.07	4132	5294.99	4132	5294.99	425	1020.32	53	183.62	478	1203.94
10	Champawat	12900	4246.76	9911	7385.23	22811	11631.99	6009	8695.51	6009	8695.51	1521	3835.23	489	1685.40	2010	5520.63
	Nainital (Hill)	9520	3846.85	6730	5814.69	16250	9661.54	4950	7611.34	4950	7611.34	1107	2765.69	365	1307.23	1472	4072.92
	Nainital (Plain)	7435	1652.64	3216	2336.23	10651	3988.87	3386	5037.08	3386	5037.08	2092	5083.26	896	3112.37	2988	8195.63
11	Nainital	16955	5499.49	9946	8150.92	26901	13650.41	8336	12648.42	8336	12648.42	3199	7848.95	1261	4419.60	4460	12268.55
12	Pithoragarh	31580	8988.10	20232	14020.22	51812	23008.32	6910	9349.61	6910	9349.61	1032	2458.45	146	511.04	1178	2969.49
13	Udhamsinghnagar	35060	7506.99	16982	11828.76	52042	19335.75	17103	23191.73	17103	23191.73	8114	19303.31	3903	13313.49	12017	32616.80
	<b>Kumaun Division</b>	<b>155607</b>	<b>42873.87</b>	<b>101787</b>	<b>73126.61</b>	<b>257394</b>	<b>116000.48</b>	<b>62832</b>	<b>86917.53</b>	<b>62832</b>	<b>86917.53</b>	<b>17944</b>	<b>43114.52</b>	<b>6566</b>	<b>22536.60</b>	<b>24510</b>	<b>65651.12</b>
	<b>Uttarakhand (Hill)</b>	<b>206802</b>	<b>60444.71</b>	<b>151901</b>	<b>112204.99</b>	<b>358703</b>	<b>172649.70</b>	<b>97022</b>	<b>139934.68</b>	<b>97022</b>	<b>139934.68</b>	<b>22969</b>	<b>56230.94</b>	<b>6658</b>	<b>23118.92</b>	<b>29627</b>	<b>79349.86</b>
	<b>Uttarakhand (Plain)</b>	<b>133102</b>	<b>39239.70</b>	<b>52622</b>	<b>37425.21</b>	<b>185724</b>	<b>76664.91</b>	<b>43367</b>	<b>61627.32</b>	<b>43367</b>	<b>61627.32</b>	<b>18399</b>	<b>44253.69</b>	<b>8590</b>	<b>29470.81</b>	<b>26989</b>	<b>73724.50</b>
	<b>Uttarakhand</b>	<b>339904</b>	<b>99684.41</b>	<b>204523</b>	<b>149630.20</b>	<b>544427</b>	<b>249314.61</b>	<b>140389</b>	<b>201562.00</b>	<b>140389</b>	<b>201562.00</b>	<b>41368</b>	<b>100484.63</b>	<b>15248</b>	<b>52589.73</b>	<b>56616</b>	<b>153074.36</b>

Agriculture Census 2010-11

**Table 1.2(D): Districtwise Number and Area of Operational Holdings in Uttarakhand**

Social Group: Others (Male+Female)

Area: ha.

S. No.	District	(4.0 to 5.0)		(5.0 to 7.5)		(7.5 to 10.0)		Medium		(10.0 to 20.0)		(20.0 & Above)		Large		All Classes	
		Number	Area	Number	Area	Number	Area	Number	Area	Number	Area	Number	Area	Number	Area	Number	Area
1	Chamoli	317	1384.92	220	1289.48	47	401.77	584	3076.17	13	174.05	1	22.47	14	196.52	36960	30803.11
	Dehradun (Hill)	3	12.92	7	40.71	0	0.00	10	53.63	1	10.65	0	0.00	1	10.65	431	432.04
	Dehradun (Plain)	240	1074.64	196	1157.25	40	330.48	476	2562.37	15	200.03	5	122.18	20	322.21	47446	29947.62
2	Dehradun	243	1087.56	203	1197.96	40	330.48	486	2616.00	16	210.68	5	122.18	21	332.86	47877	30379.66
3	Haridwar	1583	6981.95	1135	6681.15	305	2547.55	3023	16210.65	145	1670.21	7	188.30	152	1858.51	114118	110656.99
4	Pauri Garhwal	904	4188.06	540	3390.16	107	882.21	1551	8460.43	53	700.95	5	159.02	58	859.97	73357	94655.12
5	Rudraprayag	108	475.74	64	361.19	10	83.66	182	920.59	1	16.38	0	0.00	1	16.38	24783	19389.26
6	Tehri Garhwal	308	1348.92	219	1304.46	31	263.03	558	2916.41	13	170.87	1	23.91	14	194.78	77132	63376.53
7	Uttarkashi	416	1844.67	285	1692.60	46	388.77	747	3926.04	13	158.21	0	0.00	13	158.21	29873	27864.69
	<b>Garhwal Division</b>	<b>3879</b>	<b>17311.82</b>	<b>2666</b>	<b>15917.00</b>	<b>586</b>	<b>4897.47</b>	<b>7131</b>	<b>38126.29</b>	<b>254</b>	<b>3101.35</b>	<b>19</b>	<b>515.88</b>	<b>273</b>	<b>3617.23</b>	<b>404100</b>	<b>377125.36</b>
8	Almora	135	601.22	55	322.43	5	42.60	195	966.25	1	11.45	0	0.00	1	11.45	88733	72975.62
9	Bageshwar	22	96.96	5	29.73	0	0.00	27	126.69	0	0.00	0	0.00	0	0.00	44637	21810.69
10	Champawat	157	696.27	60	343.25	15	125.49	232	1165.01	3	34.50	0	0.00	3	34.50	31065	27047.64
	Nainital (Hill)	131	581.30	127	745.92	33	278.50	291	1605.72	21	263.07	3	74.85	24	337.92	22987	23289.44
	Nainital (Plain)	538	2407.82	466	2762.28	175	1480.37	1179	6650.47	128	1645.13	8	194.44	136	1839.57	18340	25711.62
11	Nainital	669	2989.12	593	3508.20	208	1758.87	1470	8256.19	149	1908.20	11	269.29	160	2177.49	41327	49001.06
12	Pithoragarh	32	148.09	13	74.87	0	0.00	45	222.96	0	0.00	0	0.00	0	0.00	59945	35550.38
13	Udhamsinghnagar	2193	9710.64	1804	10600.85	383	3220.54	4380	23532.03	205	2594.60	70	2809.67	275	5404.27	85817	104080.58
	<b>Kumaun Division</b>	<b>3208</b>	<b>14242.30</b>	<b>2530</b>	<b>14879.33</b>	<b>611</b>	<b>5147.50</b>	<b>6349</b>	<b>34269.13</b>	<b>358</b>	<b>4548.75</b>	<b>81</b>	<b>3078.96</b>	<b>439</b>	<b>7627.71</b>	<b>351524</b>	<b>310465.97</b>
	<b>Uttarakhand (Hill)</b>	<b>2533</b>	<b>11379.07</b>	<b>1595</b>	<b>9594.80</b>	<b>294</b>	<b>2466.03</b>	<b>4422</b>	<b>23439.90</b>	<b>119</b>	<b>1540.13</b>	<b>10</b>	<b>280.25</b>	<b>129</b>	<b>1820.38</b>	<b>489903</b>	<b>417194.52</b>
	<b>Uttarakhand (Plain)</b>	<b>4554</b>	<b>20175.05</b>	<b>3601</b>	<b>21201.53</b>	<b>903</b>	<b>7578.94</b>	<b>9058</b>	<b>48955.52</b>	<b>493</b>	<b>6109.97</b>	<b>90</b>	<b>3314.59</b>	<b>583</b>	<b>9424.56</b>	<b>265721</b>	<b>270396.81</b>
	<b>Uttarakhand</b>	<b>7087</b>	<b>31554.12</b>	<b>5196</b>	<b>30796.33</b>	<b>1197</b>	<b>10044.97</b>	<b>13480</b>	<b>72395.42</b>	<b>612</b>	<b>7650.10</b>	<b>100</b>	<b>3594.84</b>	<b>712</b>	<b>11244.94</b>	<b>755624</b>	<b>687591.33</b>

**Agriculture Census 2010-11**

**Table 1.2(E): Districtwise Number and Area of Operational Holdings in Uttarakhand**

**Social Group: All Social Groups (Male)**

**Area: ha.**

S. No.	District	Below 0.5		(0.5 to 1.0)		Marginal		(1.0 to 2.0)		Small		(2.0 to 3.0)		(3.0 to 4.0)		Semi-Medium	
		Number	Area	Number	Area	Number	Area	Number	Area	Number	Area	Number	Area	Number	Area	Number	Area
1	Chamoli	21115	4264.65	9309	6475.96	30424	10740.61	6874	9691.21	6874	9691.21	2193	5285.08	817	2811.71	3010	8096.79
	Dehradun (Hill)	2383	564.94	1698	1235.26	4081	1800.20	2446	3556.97	2446	3556.97	1548	3733.82	840	2918.94	2388	6652.76
	Dehradun (Plain)	30861	8368.06	8818	6520.62	39679	14888.68	4728	6897.04	4728	6897.04	1362	3304.53	522	1802.81	1884	5107.34
2	Dehradun	33244	8933.00	10516	7755.88	43760	16688.88	7174	10454.01	7174	10454.01	2910	7038.35	1362	4721.75	4272	11760.10
3	Haridwar	64128	21835.90	25188	17842.73	89316	39678.63	18956	27564.97	18956	27564.97	6955	16866.81	3288	11302.91	10243	28169.72
4	Pauri Garhwal	20244	7733.95	20309	17441.32	40553	25175.27	17766	29624.73	17766	29624.73	5438	13820.98	1695	6035.00	7133	19855.98
5	Rudraprayag	11529	2979.88	5945	3626.26	17474	6606.14	5453	6897.06	5453	6897.06	1277	3100.07	326	1117.48	1603	4217.55
6	Tehri Garhwal	34347	9471.71	25189	18029.09	59536	27500.80	15278	20807.78	15278	20807.78	3334	7953.35	871	2959.49	4205	10912.84
7	Uttarkashi	18963	3837.23	6860	4863.08	25823	8700.31	6371	9012.10	6371	9012.10	2525	6156.99	1035	3559.54	3560	9716.53
	<b>Garhwal Division</b>	<b>203570</b>	<b>59056.32</b>	<b>103316</b>	<b>76034.32</b>	<b>306886</b>	<b>135090.64</b>	<b>77872</b>	<b>114051.86</b>	<b>77872</b>	<b>114051.86</b>	<b>24632</b>	<b>60221.63</b>	<b>9394</b>	<b>32507.88</b>	<b>34026</b>	<b>92729.51</b>
8	Almora	38311	11354.05	33988	24474.91	72299	35828.96	20444	27870.34	20444	27870.34	3602	8536.83	698	2371.78	4300	10908.61
9	Bageshwar	31790	7900.03	12940	8682.91	44730	16582.94	4195	5387.89	4195	5387.89	430	1032.29	55	190.25	485	1222.54
10	Champawat	14490	4723.12	10737	7989.21	25227	12712.33	6179	8905.79	6179	8905.79	1551	3913.02	494	1701.72	2045	5614.74
	Nainital (Hill)	12815	4546.37	8112	6787.42	20927	11333.79	5507	8349.28	5507	8349.28	1198	2984.96	393	1402.22	1591	4387.18
	Nainital (Plain)	7292	1646.44	3280	2384.04	10572	4030.48	3560	5295.21	3560	5295.21	2306	5538.97	912	3163.13	3218	8702.10
11	Nainital	20107	6192.81	11392	9171.46	31499	15364.27	9067	13644.49	9067	13644.49	3504	8523.93	1305	4565.35	4809	13089.28
12	Pithoragarh	40412	11126.34	21856	15124.44	62268	26250.78	7233	9804.59	7233	9804.59	1105	2636.21	159	556.85	1264	3193.06
13	Udhamsinghnagar	38948	8515.71	18206	12682.01	57154	21197.72	18097	24781.43	18097	24781.43	8955	21367.22	4612	15760.93	13567	37128.15
	<b>Kumaun Division</b>	<b>184058</b>	<b>49812.06</b>	<b>109119</b>	<b>78124.94</b>	<b>293177</b>	<b>127937.00</b>	<b>65215</b>	<b>90394.53</b>	<b>65215</b>	<b>90394.53</b>	<b>19147</b>	<b>46009.50</b>	<b>7323</b>	<b>25146.88</b>	<b>26470</b>	<b>71156.38</b>
	<b>Uttarakhand (Hill)</b>	<b>246399</b>	<b>68502.27</b>	<b>156943</b>	<b>114729.86</b>	<b>403342</b>	<b>183232.13</b>	<b>97746</b>	<b>139907.74</b>	<b>97746</b>	<b>139907.74</b>	<b>24201</b>	<b>59153.60</b>	<b>7383</b>	<b>25624.98</b>	<b>31584</b>	<b>84778.58</b>
	<b>Uttarakhand (Plain)</b>	<b>141229</b>	<b>40366.11</b>	<b>55492</b>	<b>39429.40</b>	<b>196721</b>	<b>79795.51</b>	<b>45341</b>	<b>64538.65</b>	<b>45341</b>	<b>64538.65</b>	<b>19578</b>	<b>47077.53</b>	<b>9334</b>	<b>32029.78</b>	<b>28912</b>	<b>79107.31</b>
	<b>Uttarakhand</b>	<b>387628</b>	<b>108868.38</b>	<b>212435</b>	<b>154159.26</b>	<b>600063</b>	<b>263027.64</b>	<b>143087</b>	<b>204446.39</b>	<b>143087</b>	<b>204446.39</b>	<b>43779</b>	<b>106231.13</b>	<b>16717</b>	<b>57654.76</b>	<b>60496</b>	<b>163885.89</b>

Agriculture Census 2010-11

**Table 1.2(E): Districtwise Number and Area of Operational Holdings in Uttarakhand**

Social Group: All Social Groups (Male)

Area: ha.

S. No.	District	(4.0 to 5.0)		(5.0 to 7.5)		(7.5 to 10.0)		Medium		(10.0 to 20.0)		(20.0 & Above)		Large		All Classes	
		Number	Area	Number	Area	Number	Area	Number	Area	Number	Area	Number	Area	Number	Area	Number	Area
1	Chamoli	348	1521.75	235	1382.04	51	434.73	634	3338.52	14	184.98	1	22.47	15	207.45	40957	32074.58
	Dehradun (Hill)	427	1894.03	379	2183.26	106	873.78	912	4951.07	61	772.03	7	205.11	68	977.14	9895	17938.14
	Dehradun (Plain)	251	1123.07	194	1151.72	37	303.71	482	2578.50	15	200.03	5	122.18	20	322.21	46793	29793.77
2	Dehradun	678	3017.10	573	3334.98	143	1177.49	1394	7529.57	76	972.06	12	327.29	88	1299.35	56688	47731.91
3	Haridwar	1583	6984.66	1154	6793.76	300	2508.62	3037	16287.04	147	1691.62	7	188.30	154	1879.92	121706	113580.28
4	Pauri Garhwal	900	4170.71	534	3348.17	103	848.73	1537	8367.61	48	638.22	5	159.02	53	797.24	67042	83820.83
5	Rudraprayag	101	445.23	62	348.54	10	83.66	173	877.43	1	16.38	0	0.00	1	16.38	24704	18614.56
6	Tehri Garhwal	290	1267.14	204	1215.76	31	263.03	525	2745.93	13	170.87	1	23.91	14	194.78	79558	62162.13
7	Uttarkashi	437	1936.17	282	1681.01	46	388.03	765	4005.21	13	158.21	1	33.66	14	191.87	36533	31626.02
	<b>Garhwal Division</b>	<b>4337</b>	<b>19342.76</b>	<b>3044</b>	<b>18104.26</b>	<b>684</b>	<b>5704.29</b>	<b>8065</b>	<b>43151.31</b>	<b>312</b>	<b>3832.34</b>	<b>27</b>	<b>754.65</b>	<b>339</b>	<b>4586.99</b>	<b>427188</b>	<b>389610.31</b>
8	Almora	129	575.47	55	321.75	5	42.60	189	939.82	1	11.45	0	0.00	1	11.45	97233	75559.18
9	Bageshwar	21	92.78	7	40.31	0	0.00	28	133.09	0	0.00	0	0.00	0	0.00	49438	23326.46
10	Champawat	153	679.61	61	346.43	15	125.49	229	1151.53	2	21.87	0	0.00	2	21.87	33682	28406.26
	Nainital (Hill)	140	619.37	128	751.32	33	279.45	301	1650.14	21	263.07	3	74.85	24	337.92	28350	26058.31
	Nainital (Plain)	543	2426.29	452	2680.54	177	1497.35	1172	6604.18	127	1634.46	8	194.44	135	1828.90	18657	26460.87
11	Nainital	683	3045.66	580	3431.86	210	1776.80	1473	8254.32	148	1897.53	11	269.29	159	2166.82	47007	52519.18
12	Pithoragarh	34	156.25	16	93.93	0	0.00	50	250.18	0	0.00	0	0.00	0	0.00	70815	39498.61
13	Udhamsinghnagar	2772	12333.80	2789	16523.12	794	6662.07	6355	35518.99	380	4670.46	69	2672.27	449	7342.73	95622	125969.02
	<b>Kumaun Division</b>	<b>3792</b>	<b>16883.57</b>	<b>3508</b>	<b>20757.40</b>	<b>1024</b>	<b>8606.96</b>	<b>8324</b>	<b>46247.93</b>	<b>531</b>	<b>6601.31</b>	<b>80</b>	<b>2941.56</b>	<b>611</b>	<b>9542.87</b>	<b>393797</b>	<b>345278.71</b>
	<b>Uttarakhand (Hill)</b>	<b>2980</b>	<b>13358.51</b>	<b>1963</b>	<b>11712.52</b>	<b>400</b>	<b>3339.50</b>	<b>5343</b>	<b>28410.53</b>	<b>174</b>	<b>2237.08</b>	<b>18</b>	<b>519.02</b>	<b>192</b>	<b>2756.10</b>	<b>538207</b>	<b>439085.08</b>
	<b>Uttarakhand (Plain)</b>	<b>5149</b>	<b>22867.82</b>	<b>4589</b>	<b>27149.14</b>	<b>1308</b>	<b>10971.75</b>	<b>11046</b>	<b>60988.71</b>	<b>669</b>	<b>8196.57</b>	<b>89</b>	<b>3177.19</b>	<b>758</b>	<b>11373.76</b>	<b>282778</b>	<b>295803.94</b>
	<b>Uttarakhand</b>	<b>8129</b>	<b>36226.33</b>	<b>6552</b>	<b>38861.66</b>	<b>1708</b>	<b>14311.25</b>	<b>16389</b>	<b>89399.24</b>	<b>843</b>	<b>10433.65</b>	<b>107</b>	<b>3696.21</b>	<b>950</b>	<b>14129.86</b>	<b>820985</b>	<b>734889.02</b>



**Agriculture Census 2010-11**

**Table 1.2(E): Districtwise Number and Area of Operational Holdings in Uttarakhand**

**Social Group: All Social Groups (Female)**

**Area: ha.**

S. No.	District	Below 0.5		(0.5 to 1.0)		Marginal		(1.0 to 2.0)		Small		(2.0 to 3.0)		(3.0 to 4.0)		Semi-Medium	
		Number	Area	Number	Area	Number	Area	Number	Area	Number	Area	Number	Area	Number	Area	Number	Area
1	Chamoli	1967	375.45	838	587.79	2805	963.24	580	807.21	580	807.21	142	346.22	50	174.13	192	520.35
	Dehradun (Hill)	109	25.63	57	41.86	166	67.49	57	79.47	57	79.47	27	67.28	10	33.85	37	101.13
	Dehradun (Plain)	4566	1391.50	681	492.97	5247	1884.47	264	352.90	264	352.90	75	182.92	30	104.70	105	287.62
2	Dehradun	4675	1417.13	738	534.83	5413	1951.96	321	432.37	321	432.37	102	250.20	40	138.55	142	388.75
3	Haridwar	5176	1693.97	1769	1248.30	6945	2942.27	1031	1404.38	1031	1404.38	234	558.71	102	351.31	336	910.02
4	Pauri Garhwal	5875	2411.90	6510	5542.43	12385	7954.33	3972	6647.29	3972	6647.29	701	1749.19	182	642.68	883	2391.87
5	Rudraprayag	972	214.92	622	454.79	1594	669.71	522	728.83	522	728.83	134	314.96	31	105.82	165	420.78
6	Tehri Garhwal	3085	847.18	2244	1630.21	5329	2477.39	1164	1583.87	1164	1583.87	212	508.80	55	190.13	267	698.93
7	Uttarkashi	1607	316.64	566	408.41	2173	725.05	512	725.50	512	725.50	178	429.06	78	270.22	256	699.28
	<b>Garhwal Division</b>	<b>23357</b>	<b>7277.19</b>	<b>13287</b>	<b>10406.76</b>	<b>36644</b>	<b>17683.95</b>	<b>8102</b>	<b>12329.45</b>	<b>8102</b>	<b>12329.45</b>	<b>1703</b>	<b>4157.14</b>	<b>538</b>	<b>1872.84</b>	<b>2241</b>	<b>6029.98</b>
8	Almora	5217	1533.02	4521	3377.12	9738	4910.14	2003	2700.94	2003	2700.94	228	532.43	39	129.19	267	661.62
9	Bageshwar	3067	607.38	1057	743.27	4124	1350.65	283	352.59	283	352.59	17	43.57	1	3.58	18	47.15
10	Champawat	1328	394.62	798	572.35	2126	966.97	332	466.61	332	466.61	45	108.49	20	71.43	65	179.92
	Nainital (Hill)	776	245.87	498	378.48	1274	624.35	265	371.16	265	371.16	64	153.65	8	27.84	72	181.49
	Nainital (Plain)	1081	225.46	340	241.89	1421	467.35	294	417.68	294	417.68	135	325.92	45	155.72	180	481.64
11	Nainital	1857	471.33	838	620.37	2695	1091.70	559	788.84	559	788.84	199	479.57	53	183.56	252	663.13
12	Pithoragarh	5540	1576.54	2746	1850.97	8286	3427.51	642	858.43	642	858.43	64	151.05	5	18.71	69	169.76
13	Udhamsinghnagar	4923	1077.82	2226	1607.51	7149	2685.33	2049	2788.01	2049	2788.01	823	1980.38	362	1236.09	1185	3216.47
	<b>Kumaun Division</b>	<b>21932</b>	<b>5660.71</b>	<b>12186</b>	<b>8771.59</b>	<b>34118</b>	<b>14432.30</b>	<b>5868</b>	<b>7955.42</b>	<b>5868</b>	<b>7955.42</b>	<b>1376</b>	<b>3295.49</b>	<b>480</b>	<b>1642.56</b>	<b>1856</b>	<b>4938.05</b>
	<b>Uttarakhand (Hill)</b>	<b>29543</b>	<b>8549.15</b>	<b>20457</b>	<b>15587.68</b>	<b>50000</b>	<b>24136.83</b>	<b>10332</b>	<b>15321.90</b>	<b>10332</b>	<b>15321.90</b>	<b>1812</b>	<b>4404.70</b>	<b>479</b>	<b>1667.58</b>	<b>2291</b>	<b>6072.28</b>
	<b>Uttarakhand (Plain)</b>	<b>15746</b>	<b>4388.75</b>	<b>5016</b>	<b>3590.67</b>	<b>20762</b>	<b>7979.42</b>	<b>3638</b>	<b>4962.97</b>	<b>3638</b>	<b>4962.97</b>	<b>1267</b>	<b>3047.93</b>	<b>539</b>	<b>1847.82</b>	<b>1806</b>	<b>4895.75</b>
	<b>Uttarakhand</b>	<b>45289</b>	<b>12937.90</b>	<b>25473</b>	<b>19178.35</b>	<b>70762</b>	<b>32116.25</b>	<b>13970</b>	<b>20284.87</b>	<b>13970</b>	<b>20284.87</b>	<b>3079</b>	<b>7452.63</b>	<b>1018</b>	<b>3515.40</b>	<b>4097</b>	<b>10968.03</b>

Agriculture Census 2010-11

**Table 1.2(E): Districtwise Number and Area of Operational Holdings in Uttarakhand**

Social Group: All Social Groups (Female)

Area: ha.

S. No.	District	(4.0 to 5.0)		(5.0 to 7.5)		(7.5 to 10.0)		Medium		(10.0 to 20.0)		(20.0 & Above)		Large		All Classes	
		Number	Area	Number	Area	Number	Area	Number	Area	Number	Area	Number	Area	Number	Area	Number	Area
1	Chamoli	14	63.28	13	72.07	0	0.00	27	135.35	0	0.00	0	0.00	0	0.00	3604	2426.15
	Dehradun (Hill)	3	13.32	4	23.91	0	0.00	7	37.23	0	0.00	0	0.00	0	0.00	267	285.32
	Dehradun (Plain)	10	44.87	8	44.28	5	42.51	23	131.66	0	0.00	0	0.00	0	0.00	5639	2656.65
2	Dehradun	13	58.19	12	68.19	5	42.51	30	168.89	0	0.00	0	0.00	0	0.00	5906	2941.97
3	Haridwar	42	186.78	19	110.98	10	84.13	71	381.89	1	18.11	0	0.00	1	18.11	8384	5656.67
4	Pauri Garhwal	33	145.62	24	147.75	5	41.89	62	335.26	5	62.73	0	0.00	5	62.73	17307	17391.48
5	Rudraprayag	8	34.65	3	18.07	0	0.00	11	52.72	0	0.00	0	0.00	0	0.00	2292	1872.04
6	Tehri Garhwal	22	99.29	16	93.87	0	0.00	38	193.16	0	0.00	0	0.00	0	0.00	6798	4953.35
7	Uttarkashi	34	150.84	22	126.61	2	17.99	58	295.44	0	0.00	0	0.00	0	0.00	2999	2445.27
	<b>Garhwal Division</b>	<b>166</b>	<b>738.65</b>	<b>109</b>	<b>637.54</b>	<b>22</b>	<b>186.52</b>	<b>297</b>	<b>1562.71</b>	<b>6</b>	<b>80.84</b>	<b>0</b>	<b>0.00</b>	<b>6</b>	<b>80.84</b>	<b>47290</b>	<b>37686.93</b>
8	Almora	8	35.30	1	6.12	0	0.00	9	41.42	0	0.00	0	0.00	0	0.00	12017	8314.12
9	Bageshwar	1	4.18	0	0.00	0	0.00	1	4.18	0	0.00	0	0.00	0	0.00	4426	1754.57
10	Champawat	9	39.04	2	14.52	0	0.00	11	53.56	1	12.63	0	0.00	1	12.63	2535	1679.69
	Nainital (Hill)	8	36.06	7	40.21	2	16.42	17	92.69	0	0.00	0	0.00	0	0.00	1628	1269.69
	Nainital (Plain)	28	124.91	28	165.63	3	23.94	59	314.48	3	34.95	0	0.00	3	34.95	1957	1716.10
11	Nainital	36	160.97	35	205.84	5	40.36	76	407.17	3	34.95	0	0.00	3	34.95	3585	2985.79
12	Pithoragarh	1	4.87	0	0.00	0	0.00	1	4.87	0	0.00	0	0.00	0	0.00	8998	4460.57
13	Udhamsinghnagar	227	1013.84	165	958.86	19	159.74	411	2132.44	14	183.21	4	209.14	18	392.35	10812	11214.60
	<b>Kumaun Division</b>	<b>282</b>	<b>1258.20</b>	<b>203</b>	<b>1185.34</b>	<b>24</b>	<b>200.10</b>	<b>509</b>	<b>2643.64</b>	<b>18</b>	<b>230.79</b>	<b>4</b>	<b>209.14</b>	<b>22</b>	<b>439.93</b>	<b>42373</b>	<b>30409.34</b>
	<b>Uttarakhand (Hill)</b>	<b>141</b>	<b>626.45</b>	<b>92</b>	<b>543.13</b>	<b>9</b>	<b>76.30</b>	<b>242</b>	<b>1245.88</b>	<b>6</b>	<b>75.36</b>	<b>0</b>	<b>0.00</b>	<b>6</b>	<b>75.36</b>	<b>62871</b>	<b>46852.25</b>
	<b>Uttarakhand (Plain)</b>	<b>307</b>	<b>1370.40</b>	<b>220</b>	<b>1279.75</b>	<b>37</b>	<b>310.32</b>	<b>564</b>	<b>2960.47</b>	<b>18</b>	<b>236.27</b>	<b>4</b>	<b>209.14</b>	<b>22</b>	<b>445.41</b>	<b>26792</b>	<b>21244.02</b>
	<b>Uttarakhand</b>	<b>448</b>	<b>1996.85</b>	<b>312</b>	<b>1822.88</b>	<b>46</b>	<b>386.62</b>	<b>806</b>	<b>4206.35</b>	<b>24</b>	<b>311.63</b>	<b>4</b>	<b>209.14</b>	<b>28</b>	<b>520.77</b>	<b>89663</b>	<b>68096.27</b>

**Agriculture Census 2010-11**

**Table 1.2(E): Districtwise Number and Area of Operational Holdings in Uttarakhand**

**Social Group: All Social Groups (Male + Female+Institutional)**

**Area: ha.**

S. No.	District	Below 0.5		(0.5 to 1.0)		Marginal		(1.0 to 2.0)		Small		(2.0 to 3.0)		(3.0 to 4.0)		Semi-Medium	
		Number	Area	Number	Area	Number	Area	Number	Area	Number	Area	Number	Area	Number	Area	Number	Area
1	Chamoli	23344	4677.56	10181	7088.30	33525	11765.86	7486	10544.54	7486	10544.54	2348	5662.87	872	3002.79	3220	8665.66
	Dehradun (Hill)	2492	590.57	1755	1277.12	4247	1867.69	2503	3636.44	2503	3636.44	1576	3803.67	850	2952.79	2426	6756.46
	Dehradun (Plain)	35547	9786.27	9560	7055.79	45107	16842.06	5047	7330.11	5047	7330.11	1455	3530.77	569	1965.41	2024	5496.18
2	Dehradun	38039	10376.84	11315	8332.91	49354	18709.75	7550	10966.55	7550	10966.55	3031	7334.44	1419	4918.20	4450	12252.64
3	Haridwar	69506	23570.79	27042	19153.10	96548	42723.89	20058	29070.65	20058	29070.65	7226	17513.66	3404	11706.38	10630	29220.04
4	Pauri Garhwal	26168	10152.99	26831	22992.32	52999	33145.31	21746	36283.70	21746	36283.70	6144	15583.75	1878	6681.37	8022	22265.12
5	Rudraprayag	12584	3203.44	6575	4086.62	19159	7290.06	5980	7633.19	5980	7633.19	1412	3417.72	357	1223.30	1769	4641.02
6	Tehri Garhwal	37480	10323.44	27442	19665.97	64922	29989.41	16449	22401.97	16449	22401.97	3551	8473.74	929	3160.76	4480	11634.50
7	Uttarkashi	20571	4153.96	7426	5271.49	27997	9425.45	6883	9737.60	6883	9737.60	2703	6586.05	1113	3829.76	3816	10415.81
	<b>Garhwal Division</b>	<b>227692</b>	<b>66459.02</b>	<b>116812</b>	<b>86590.71</b>	<b>344504</b>	<b>153049.73</b>	<b>86152</b>	<b>126638.20</b>	<b>86152</b>	<b>126638.20</b>	<b>26415</b>	<b>64572.23</b>	<b>9972</b>	<b>34522.56</b>	<b>36387</b>	<b>99094.79</b>
8	Almora	43532	12887.57	38511	27853.65	82043	40741.22	22451	30576.95	22451	30576.95	3832	9074.23	738	2504.05	4570	11578.28
9	Bageshwar	34858	8507.46	13998	9426.99	48856	17934.45	4479	5742.04	4479	5742.04	447	1075.86	56	193.83	503	1269.69
10	Champawat	15848	5122.47	11542	8566.41	27390	13688.88	6517	9381.81	6517	9381.81	1598	4026.98	515	1776.26	2113	5803.24
	Nainital (Hill)	13595	4793.32	8612	7167.36	22207	11960.68	5773	8721.90	5773	8721.90	1262	3138.61	401	1430.06	1663	4568.67
	Nainital (Plain)	8392	1877.45	3635	2637.37	12027	4514.82	3864	5728.62	3864	5728.62	2447	5879.70	959	3326.61	3406	9206.31
11	Nainital	21987	6670.77	12247	9804.73	34234	16475.50	9637	14450.52	9637	14450.52	3709	9018.31	1360	4756.67	5069	13774.98
12	Pithoragarh	45971	12706.66	24603	16976.05	70574	29682.71	7881	10669.42	7881	10669.42	1169	2787.26	166	582.41	1335	3369.67
13	Udhamsinghnagar	44014	9628.00	20523	14355.96	64537	23983.96	20213	27664.95	20213	27664.95	9809	23420.29	4995	17070.70	14804	40490.99
	<b>Kumaun Division</b>	<b>206210</b>	<b>55522.93</b>	<b>121424</b>	<b>86983.79</b>	<b>327634</b>	<b>142506.72</b>	<b>71178</b>	<b>98485.69</b>	<b>71178</b>	<b>98485.69</b>	<b>20564</b>	<b>49402.93</b>	<b>7830</b>	<b>26883.92</b>	<b>28394</b>	<b>76286.85</b>
	<b>Uttarakhand (Hill)</b>	<b>276443</b>	<b>77119.44</b>	<b>177476</b>	<b>130372.28</b>	<b>453919</b>	<b>207491.72</b>	<b>108148</b>	<b>155329.56</b>	<b>108148</b>	<b>155329.56</b>	<b>26042</b>	<b>63630.74</b>	<b>7875</b>	<b>27337.38</b>	<b>33917</b>	<b>90968.12</b>
	<b>Uttarakhand (Plain)</b>	<b>157459</b>	<b>44862.51</b>	<b>60760</b>	<b>43202.22</b>	<b>218219</b>	<b>88064.73</b>	<b>49182</b>	<b>69794.33</b>	<b>49182</b>	<b>69794.33</b>	<b>20937</b>	<b>50344.42</b>	<b>9927</b>	<b>34069.10</b>	<b>30864</b>	<b>84413.52</b>
	<b>Uttarakhand</b>	<b>433902</b>	<b>121981.95</b>	<b>238236</b>	<b>173574.50</b>	<b>672138</b>	<b>295556.45</b>	<b>157330</b>	<b>225123.89</b>	<b>157330</b>	<b>225123.89</b>	<b>46979</b>	<b>113975.16</b>	<b>17802</b>	<b>61406.48</b>	<b>64781</b>	<b>175381.64</b>

Agriculture Census 2010-11

**Table 1.2(E): Districtwise Number and Area of Operational Holdings in Uttarakhand**

Social Group: All Social Groups (Male + Female+Institutional)

Area: ha.

S. No.	District	(4.0 to 5.0)		(5.0 to 7.5)		(7.5 to 10.0)		Medium		(10.0 to 20.0)		(20.0 & Above)		Large		All Classes	
		Number	Area	Number	Area	Number	Area	Number	Area	Number	Area	Number	Area	Number	Area	Number	Area
1	Chamoli	365	1598.17	248	1454.11	52	443.97	665	3496.25	17	224.38	2	124.24	19	348.62	44915	34820.93
	Dehradun (Hill)	430	1907.35	383	2207.17	106	873.78	919	4988.30	62	785.84	7	205.11	69	990.95	10164	18239.84
	Dehradun (Plain)	281	1256.81	209	1240.43	46	381.66	536	2878.90	27	360.83	15	1003.40	42	1364.23	52756	33911.48
2	Dehradun	711	3164.16	592	3447.60	152	1255.44	1455	7867.20	89	1146.67	22	1208.51	111	2355.18	62920	52151.32
3	Haridwar	1636	7220.64	1182	6961.52	313	2620.16	3131	16802.32	156	1841.73	22	751.51	178	2593.24	130545	120410.14
4	Pauri Garhwal	933	4316.33	558	3495.92	109	898.19	1600	8710.44	54	719.45	8	271.32	62	990.77	84429	101395.34
5	Rudraprayag	109	479.88	65	366.61	10	83.66	184	930.15	1	16.38	0	0.00	1	16.38	27093	20510.80
6	Tehri Garhwal	312	1366.43	220	1309.63	32	270.67	564	2946.73	17	224.85	1	23.91	18	248.76	86433	67221.37
7	Uttarkashi	471	2087.01	305	1812.63	48	406.02	824	4305.66	15	186.54	1	33.66	16	220.20	39536	34104.72
	<b>Garhwal Division</b>	<b>4537</b>	<b>20232.62</b>	<b>3170</b>	<b>18848.02</b>	<b>716</b>	<b>5978.11</b>	<b>8423</b>	<b>45058.75</b>	<b>349</b>	<b>4360.00</b>	<b>56</b>	<b>2413.15</b>	<b>405</b>	<b>6773.15</b>	<b>475871</b>	<b>430614.62</b>
8	Almora	138	614.97	57	334.89	6	50.30	201	1000.16	2	27.46	1	20.85	3	48.31	109268	83944.92
9	Bageshwar	22	96.96	8	47.31	0	0.00	30	144.27	1	12.44	0	0.00	1	12.44	53869	25102.89
10	Champawat	163	722.74	66	377.90	15	125.49	244	1226.13	7	92.17	3	73.72	10	165.89	36274	30265.95
	Nainital (Hill)	148	655.43	135	791.53	35	295.87	318	1742.83	21	263.07	3	74.85	24	337.92	29985	27332.00
	Nainital (Plain)	572	2555.27	484	2870.43	182	1540.64	1238	6966.34	131	1685.23	12	461.07	143	2146.30	20678	28562.39
11	Nainital	720	3210.70	619	3661.96	217	1836.51	1556	8709.17	152	1948.30	15	535.92	167	2484.22	50663	55894.39
12	Pithoragarh	36	165.55	19	111.93	0	0.00	55	277.48	1	18.25	0	0.00	1	18.25	79846	44017.53
13	Udhamsinghnagar	3011	13402.10	2964	17539.56	818	6863.04	6793	37804.70	405	5007.55	107	10891.64	512	15899.19	106859	145843.79
	<b>Kumaun Division</b>	<b>4090</b>	<b>18213.02</b>	<b>3733</b>	<b>22073.55</b>	<b>1056</b>	<b>8875.34</b>	<b>8879</b>	<b>49161.91</b>	<b>568</b>	<b>7106.17</b>	<b>126</b>	<b>11522.13</b>	<b>694</b>	<b>18628.30</b>	<b>436779</b>	<b>385069.47</b>
	<b>Uttarakhand (Hill)</b>	<b>3127</b>	<b>14010.82</b>	<b>2064</b>	<b>12309.63</b>	<b>413</b>	<b>3447.95</b>	<b>5604</b>	<b>29768.40</b>	<b>198</b>	<b>2570.83</b>	<b>26</b>	<b>827.66</b>	<b>224</b>	<b>3398.49</b>	<b>601812</b>	<b>486956.29</b>
	<b>Uttarakhand (Plain)</b>	<b>5500</b>	<b>24434.82</b>	<b>4839</b>	<b>28611.94</b>	<b>1359</b>	<b>11405.50</b>	<b>11698</b>	<b>64452.26</b>	<b>719</b>	<b>8895.34</b>	<b>156</b>	<b>13107.62</b>	<b>875</b>	<b>22002.96</b>	<b>310838</b>	<b>328727.80</b>
	<b>Uttarakhand</b>	<b>8627</b>	<b>38445.64</b>	<b>6903</b>	<b>40921.57</b>	<b>1772</b>	<b>14853.45</b>	<b>17302</b>	<b>94220.66</b>	<b>917</b>	<b>11466.17</b>	<b>182</b>	<b>13935.28</b>	<b>1099</b>	<b>25401.45</b>	<b>912650</b>	<b>815684.09</b>

**Agriculture Census 2010-11**

**Table 1.3(A): Districtwise Number and Area of Individual Operational Holdings in Uttarakhand**

**Social Group: SC (Individual)**

**Area: ha.**

S. No.	District	Below 0.5		(0.5 to 1.0)		Marginal		(1.0 to 2.0)		Small		(2.0 to 3.0)		(3.0 to 4.0)		Semi-Medium	
		Number	Area	Number	Area	Number	Area	Number	Area	Number	Area	Number	Area	Number	Area	Number	Area
1	Chamoli	2568	492.33	358	241.56	2926	733.89	94	124.72	94	124.72	5	12.04	1	3.62	6	15.66
	Dehradun (Hill)	1317	323.27	1037	746.05	2354	1069.32	974	1371.97	974	1371.97	306	730.33	86	295.72	392	1026.05
	Dehradun (Plain)	1401	295.70	216	150.40	1617	446.10	86	114.48	86	114.48	11	26.31	8	27.39	19	53.70
2	Dehradun	2718	618.97	1253	896.45	3971	1515.42	1060	1486.45	1060	1486.45	317	756.64	94	323.11	411	1079.75
3	Haridwar	7518	1687.05	2029	1419.02	9547	3106.07	968	1273.20	968	1273.20	160	378.73	38	129.14	198	507.87
4	Pauri Garhwal	6564	1824.20	2660	1967.35	9224	3791.55	850	1187.74	850	1187.74	130	316.40	27	94.06	157	410.46
5	Rudraprayag	784	140.63	121	83.23	905	223.86	19	24.83	19	24.83	0	0.00	0	0.00	0	0.00
6	Tehri Garhwal	6188	1365.46	1506	1042.48	7694	2407.94	411	556.28	411	556.28	80	182.89	7	22.91	87	205.80
7	Uttarkashi	5258	1100.31	1632	1159.09	6890	2259.40	1014	1386.12	1014	1386.12	257	615.52	81	276.13	338	891.65
	<b>Garhwal Division</b>	<b>31598</b>	<b>7228.95</b>	<b>9559</b>	<b>6809.18</b>	<b>41157</b>	<b>14038.13</b>	<b>4416</b>	<b>6039.34</b>	<b>4416</b>	<b>6039.34</b>	<b>949</b>	<b>2262.22</b>	<b>248</b>	<b>848.97</b>	<b>1197</b>	<b>3111.19</b>
8	Almora	12055	3171.63	6152	4377.53	18207	7549.16	2101	2827.96	2101	2827.96	176	418.50	23	77.52	199	496.02
9	Bageshwar	7094	1560.78	1566	1106.35	8660	2667.13	318	408.37	318	408.37	20	50.40	3	10.21	23	60.61
10	Champawat	2902	866.76	1613	1168.04	4515	2034.80	497	669.65	497	669.65	74	183.90	19	67.44	93	251.34
	Nainital (Hill)	4054	941.15	1864	1339.300	5918	2280.45	773	1040.36	773	1040.36	137	328.10	30	101.00	167	429.10
	Nainital (Plain)	561	125.86	182	127.10	743	252.96	112	157.07	112	157.07	78	169.85	5	17.25	83	187.10
11	Nainital	4615	1067.01	2046	1466.40	6661	2533.41	885	1197.43	885	1197.43	215	497.95	35	118.25	250	616.20
12	Pithoragarh	12196	3120.35	3307	2219.11	15503	5339.46	603	805.23	603	805.23	65	156.75	7	23.83	72	180.58
13	Udhamsinghnagar	2607	666.85	747	529.88	3354	1196.73	608	852.32	608	852.32	201	456.20	52	177.81	253	634.01
	<b>Kumaun Division</b>	<b>41469</b>	<b>10453.38</b>	<b>15431</b>	<b>10867.31</b>	<b>56900</b>	<b>21320.69</b>	<b>5012</b>	<b>6760.96</b>	<b>5012</b>	<b>6760.96</b>	<b>751</b>	<b>1763.70</b>	<b>139</b>	<b>475.06</b>	<b>890</b>	<b>2238.76</b>
	<b>Uttarakhand (Hill)</b>	<b>60980</b>	<b>14906.87</b>	<b>21816</b>	<b>15450.09</b>	<b>82796</b>	<b>30356.96</b>	<b>7654</b>	<b>10403.23</b>	<b>7654</b>	<b>10403.23</b>	<b>1250</b>	<b>2994.83</b>	<b>284</b>	<b>972.44</b>	<b>1534</b>	<b>3967.27</b>
	<b>Uttarakhand (Plain)</b>	<b>12087</b>	<b>2775.46</b>	<b>3174</b>	<b>2226.40</b>	<b>15261</b>	<b>5001.86</b>	<b>1774</b>	<b>2397.07</b>	<b>1774</b>	<b>2397.07</b>	<b>450</b>	<b>1031.09</b>	<b>103</b>	<b>351.59</b>	<b>553</b>	<b>1382.68</b>
	<b>Uttarakhand</b>	<b>73067</b>	<b>17682.33</b>	<b>24990</b>	<b>17676.49</b>	<b>98057</b>	<b>35358.82</b>	<b>9428</b>	<b>12800.30</b>	<b>9428</b>	<b>12800.30</b>	<b>1700</b>	<b>4025.92</b>	<b>387</b>	<b>1324.03</b>	<b>2087</b>	<b>5349.95</b>

Agriculture Census 2010-11

**Table 1.3(A): Districtwise Number and Area of Individual Operational Holdings in Uttarakhand**

Social Group: SC (Individual)

Area: ha.

S. No.	District	(4.0 to 5.0)		(5.0 to 7.5)		(7.5 to 10.0)		Medium		(10.0 to 20.0)		(20.0 & Above)		Large		All Classes	
		Number	Area	Number	Area	Number	Area	Number	Area	Number	Area	Number	Area	Number	Area	Number	Area
1	Chamoli	2	8.45	0	0.00	0	0.00	2	8.45	0	0.00	0	0.00	0	0.00	3028	882.72
	Dehradun (Hill)	19	83.80	16	92.02	2	17.25	37	193.07	0	0.00	0	0.00	0	0.00	3757	3660.41
	Dehradun (Plain)	2	8.99	0	0.00	2	15.74	4	24.73	0	0.00	0	0.00	0	0.00	1726	639.01
2	Dehradun	21	92.79	16	92.02	4	32.99	41	217.80	0	0.00	0	0.00	0	0.00	5483	4299.42
3	Haridwar	15	67.32	8	46.07	0	0.00	23	113.39	0	0.00	0	0.00	0	0.00	10736	5000.53
4	Pauri Garhwal	7	30.42	0	0.00	0	0.00	7	30.42	0	0.00	0	0.00	0	0.00	10238	5420.17
5	Rudraprayag	0	0.00	0	0.00	0	0.00	0	0.00	0	0.00	0	0.00	0	0.00	924	248.69
6	Tehri Garhwal	3	13.25	1	5.17	0	0.00	4	18.42	0	0.00	0	0.00	0	0.00	8196	3188.44
7	Uttarkashi	31	134.83	6	34.87	2	17.25	39	186.95	0	0.00	0	0.00	0	0.00	8281	4724.12
	<b>Garhwal Division</b>	<b>79</b>	<b>347.06</b>	<b>31</b>	<b>178.13</b>	<b>6</b>	<b>50.24</b>	<b>116</b>	<b>575.43</b>	<b>0</b>	<b>0.00</b>	<b>0</b>	<b>0.00</b>	<b>0</b>	<b>0.00</b>	<b>46886</b>	<b>23764.09</b>
8	Almora	2	9.55	1	5.44	0	0.00	3	14.99	0	0.00	0	0.00	0	0.00	20510	10888.13
9	Bageshwar	0	0.00	0	0.00	0	0.00	0	0.00	0	0.00	0	0.00	0	0.00	9001	3136.11
10	Champawat	3	12.84	0	0.00	0	0.00	3	12.84	0	0.00	0	0.00	0	0.00	5108	2968.63
	Nainital (Hill)	11	47.90	6	34.05	1	8.63	18	90.58	0	0.00	0	0.00	0	0.00	6876	3840.49
	Nainital (Plain)	6	26.45	0	0.00	0	0.00	6	26.45	0	0.00	0	0.00	0	0.00	944	623.58
11	Nainital	17	74.35	6	34.05	1	8.63	24	117.03	0	0.00	0	0.00	0	0.00	7820	4464.07
12	Pithoragarh	0	0.00	0	0.00	0	0.00	0	0.00	0	0.00	0	0.00	0	0.00	16178	6325.27
13	Udhamsinghnagar	24	104.91	11	62.57	0	0.00	35	167.48	0	0.00	0	0.00	0	0.00	4250	2850.54
	<b>Kumaun Division</b>	<b>46</b>	<b>201.65</b>	<b>18</b>	<b>102.06</b>	<b>1</b>	<b>8.63</b>	<b>65</b>	<b>312.34</b>	<b>0</b>	<b>0.00</b>	<b>0</b>	<b>0.00</b>	<b>0</b>	<b>0.00</b>	<b>62867</b>	<b>30632.75</b>
	<b>Uttarakhand (Hill)</b>	<b>78</b>	<b>341.04</b>	<b>30</b>	<b>171.55</b>	<b>5</b>	<b>43.13</b>	<b>113</b>	<b>555.72</b>	<b>0</b>	<b>0.00</b>	<b>0</b>	<b>0.00</b>	<b>0</b>	<b>0.00</b>	<b>92097</b>	<b>45283.18</b>
	<b>Uttarakhand (Plain)</b>	<b>47</b>	<b>207.67</b>	<b>19</b>	<b>108.64</b>	<b>2</b>	<b>15.74</b>	<b>68</b>	<b>332.05</b>	<b>0</b>	<b>0.00</b>	<b>0</b>	<b>0.00</b>	<b>0</b>	<b>0.00</b>	<b>17656</b>	<b>9113.66</b>
	<b>Uttarakhand</b>	<b>125</b>	<b>548.71</b>	<b>49</b>	<b>280.19</b>	<b>7</b>	<b>58.87</b>	<b>181</b>	<b>887.77</b>	<b>0</b>	<b>0.00</b>	<b>0</b>	<b>0.00</b>	<b>0</b>	<b>0.00</b>	<b>109753</b>	<b>54396.84</b>

**Agriculture Census 2010-11**

**Table 1.3(A): Districtwise Number and Area of Individual Operational Holdings in Uttarakhand**

**Social Group: ST (Individual)**

**Area: ha.**

S. No.	District	Below 0.5		(0.5 to 1.0)		Marginal		(1.0 to 2.0)		Small		(2.0 to 3.0)		(3.0 to 4.0)		Semi-Medium	
		Number	Area	Number	Area	Number	Area	Number	Area	Number	Area	Number	Area	Number	Area	Number	Area
1	Chamoli	1172	72.49	138	99.05	1310	171.54	45	59.74	45	59.74	8	19.16	2	7.29	10	26.45
	Dehradun (Hill)	995	225.14	616	469.97	1611	695.11	1444	2146.75	1444	2146.75	1230	2974.10	750	2606.96	1980	5581.06
	Dehradun (Plain)	892	209.82	133	89.59	1025	299.41	52	67.74	52	67.74	7	15.59	4	14.03	11	29.62
2	Dehradun	1887	434.96	749	559.56	2636	994.52	1496	2214.49	1496	2214.49	1237	2989.69	754	2620.99	1991	5610.68
3	Haridwar	142	31.13	57	41.95	199	73.08	19	26.24	19	26.24	5	14.49	1	3.95	6	18.44
4	Pauri Garhwal	7	1.19	0	0.00	7	1.19	2	2.17	2	2.17	0	0.00	0	0.00	0	0.00
5	Rudraprayag	1	0.01	0	0.00	1	0.01	0	0.00	0	0.00	0	0.00	0	0.00	0	0.00
6	Tehri Garhwal	0	0.00	0	0.00	0	0.00	0	0.00	0	0.00	0	0.00	0	0.00	0	0.00
7	Uttarkashi	115	13.74	4	3.27	119	17.01	0	0.00	0	0.00	0	0.00	0	0.00	0	0.00
	<b>Garhwal Division</b>	<b>3324</b>	<b>553.52</b>	<b>948</b>	<b>703.83</b>	<b>4272</b>	<b>1257.35</b>	<b>1562</b>	<b>2302.64</b>	<b>1562</b>	<b>2302.64</b>	<b>1250</b>	<b>3023.34</b>	<b>757</b>	<b>2632.23</b>	<b>2007</b>	<b>5655.57</b>
8	Almora	1	0.20	1	0.80	2	1.00	4	6.05	4	6.05	1	2.50	0	0.00	1	2.50
9	Bageshwar	123	29.34	71	52.05	194	81.39	28	37.12	28	37.12	2	5.14	0	0.00	2	5.14
10	Champawat	16	4.22	11	8.29	27	12.51	5	7.24	5	7.24	1	2.38	6	20.31	7	22.69
	Nainital (Hill)	0	0.00	0	0.00	0	0.00	0	0.00	0	0.00	0	0.00	0	0.00	0	0.00
	Nainital (Plain)	57	13.46	19	13.51	76	26.97	29	40.13	29	40.13	20	49.31	4	15.78	24	65.09
11	Nainital	57	13.46	19	13.51	76	26.97	29	40.13	29	40.13	20	49.31	4	15.78	24	65.09
12	Pithoragarh	2176	594.43	1063	736.08	3239	1330.51	362	508.18	362	508.18	72	172.06	11	40.69	83	212.75
13	Udhamsinghnagar	3740	809.02	1371	971.26	5111	1780.28	1122	1615.17	1122	1615.17	600	1465.84	395	1369.09	995	2834.93
	<b>Kumaun Division</b>	<b>6113</b>	<b>1450.67</b>	<b>2536</b>	<b>1781.99</b>	<b>8649</b>	<b>3232.66</b>	<b>1550</b>	<b>2213.89</b>	<b>1550</b>	<b>2213.89</b>	<b>696</b>	<b>1697.23</b>	<b>416</b>	<b>1445.87</b>	<b>1112</b>	<b>3143.10</b>
	<b>Uttarakhand (Hill)</b>	<b>4606</b>	<b>940.76</b>	<b>1904</b>	<b>1369.51</b>	<b>6510</b>	<b>2310.27</b>	<b>1890</b>	<b>2767.25</b>	<b>1890</b>	<b>2767.25</b>	<b>1314</b>	<b>3175.34</b>	<b>769</b>	<b>2675.25</b>	<b>2083</b>	<b>5850.59</b>
	<b>Uttarakhand (Plain)</b>	<b>4831</b>	<b>1063.43</b>	<b>1580</b>	<b>1116.31</b>	<b>6411</b>	<b>2179.74</b>	<b>1222</b>	<b>1749.28</b>	<b>1222</b>	<b>1749.28</b>	<b>632</b>	<b>1545.23</b>	<b>404</b>	<b>1402.85</b>	<b>1036</b>	<b>2948.08</b>
	<b>Uttarakhand</b>	<b>9437</b>	<b>2004.19</b>	<b>3484</b>	<b>2485.82</b>	<b>12921</b>	<b>4490.01</b>	<b>3112</b>	<b>4516.53</b>	<b>3112</b>	<b>4516.53</b>	<b>1946</b>	<b>4720.57</b>	<b>1173</b>	<b>4078.10</b>	<b>3119</b>	<b>8798.67</b>

**Agriculture Census 2010-11**

**Table 1.3(A): Districtwise Number and Area of Individual Operational Holdings in Uttarakhand**

**Social Group: ST (Individual)**

**Area: ha.**

S. No.	District	(4.0 to 5.0)		(5.0 to 7.5)		(7.5 to 10.0)		Medium		(10.0 to 20.0)		(20.0 & Above)		Large		All Classes	
		Number	Area	Number	Area	Number	Area	Number	Area	Number	Area	Number	Area	Number	Area	Number	Area
1	Chamoli	2	9.56	1	6.41	0	0.00	3	15.97	0	0.00	0	0.00	0	0.00	1368	273.70
	Dehradun (Hill)	408	1810.63	360	2074.44	104	856.53	872	4741.60	60	761.38	7	205.11	67	966.49	5974	14131.01
	Dehradun (Plain)	1	4.29	1	5.53	0	0.00	2	9.82	0	0.00	0	0.00	0	0.00	1090	406.59
2	Dehradun	409	1814.92	361	2079.97	104	856.53	874	4751.42	60	761.38	7	205.11	67	966.49	7064	14537.60
3	Haridwar	0	0.00	0	0.00	0	0.00	0	0.00	0	0.00	0	0.00	0	0.00	224	117.76
4	Pauri Garhwal	0	0.00	0	0.00	0	0.00	0	0.00	0	0.00	0	0.00	0	0.00	9	3.36
5	Rudraprayag	0	0.00	0	0.00	0	0.00	0	0.00	0	0.00	0	0.00	0	0.00	1	0.01
6	Tehri Garhwal	0	0.00	0	0.00	0	0.00	0	0.00	0	0.00	0	0.00	0	0.00	0	0.00
7	Uttarkashi	0	0.00	0	0.00	0	0.00	0	0.00	0	0.00	0	0.00	0	0.00	119	17.01
	<b>Garhwal Division</b>	<b>411</b>	<b>1824.48</b>	<b>362</b>	<b>2086.38</b>	<b>104</b>	<b>856.53</b>	<b>877</b>	<b>4767.39</b>	<b>60</b>	<b>761.38</b>	<b>7</b>	<b>205.11</b>	<b>67</b>	<b>966.49</b>	<b>8785</b>	<b>14949.44</b>
8	Almora	0	0.00	0	0.00	0	0.00	0	0.00	0	0.00	0	0.00	0	0.00	7	9.55
9	Bageshwar	0	0.00	0	0.00	0	0.00	0	0.00	0	0.00	0	0.00	0	0.00	224	123.65
10	Champawat	2	9.54	3	17.70	0	0.00	5	27.24	0	0.00	0	0.00	0	0.00	44	69.68
	Nainital (Hill)	0	0.00	0	0.00	0	0.00	0	0.00	0	0.00	0	0.00	0	0.00	0	0.00
	Nainital (Plain)	0	0.00	0	0.00	0	0.00	0	0.00	0	0.00	0	0.00	0	0.00	129	132.19
11	Nainital	0	0.00	0	0.00	0	0.00	0	0.00	0	0.00	0	0.00	0	0.00	129	132.19
12	Pithoragarh	3	13.03	3	19.06	0	0.00	6	32.09	0	0.00	0	0.00	0	0.00	3690	2083.53
13	Udhamsinghnagar	207	928.08	251	1491.54	57	473.83	515	2893.45	18	201.65	0	0.00	18	201.65	7761	9325.48
	<b>Kumaun Division</b>	<b>212</b>	<b>950.65</b>	<b>257</b>	<b>1528.30</b>	<b>57</b>	<b>473.83</b>	<b>526</b>	<b>2952.78</b>	<b>18</b>	<b>201.65</b>	<b>0</b>	<b>0.00</b>	<b>18</b>	<b>201.65</b>	<b>11855</b>	<b>11744.08</b>
	<b>Uttarakhand (Hill)</b>	<b>415</b>	<b>1842.76</b>	<b>367</b>	<b>2117.61</b>	<b>104</b>	<b>856.53</b>	<b>886</b>	<b>4816.90</b>	<b>60</b>	<b>761.38</b>	<b>7</b>	<b>205.11</b>	<b>67</b>	<b>966.49</b>	<b>11436</b>	<b>16711.50</b>
	<b>Uttarakhand (Plain)</b>	<b>208</b>	<b>932.37</b>	<b>252</b>	<b>1497.07</b>	<b>57</b>	<b>473.83</b>	<b>517</b>	<b>2903.27</b>	<b>18</b>	<b>201.65</b>	<b>0</b>	<b>0.00</b>	<b>18</b>	<b>201.65</b>	<b>9204</b>	<b>9982.02</b>
	<b>Uttarakhand</b>	<b>623</b>	<b>2775.13</b>	<b>619</b>	<b>3614.68</b>	<b>161</b>	<b>1330.36</b>	<b>1403</b>	<b>7720.17</b>	<b>78</b>	<b>963.03</b>	<b>7</b>	<b>205.11</b>	<b>85</b>	<b>1168.14</b>	<b>20640</b>	<b>26693.52</b>



**Agriculture Census 2010-11**

**Table 1.3(A): Districtwise Number and Area of Individual Operational Holdings in Uttarakhand**

**Social Group: Others (Individual)**

**Area: ha.**

S. No.	District	Below 0.5		(0.5 to 1.0)		Marginal		(1.0 to 2.0)		Small		(2.0 to 3.0)		(3.0 to 4.0)		Semi-Medium	
		Number	Area	Number	Area	Number	Area	Number	Area	Number	Area	Number	Area	Number	Area	Number	Area
1	Chamoli	11719	2585.75	5048	3368.06	16767	5953.81	2044	2694.25	2044	2694.25	196	463.32	42	144.02	238	607.34
	Dehradun (Hill)	180	42.16	102	61.10	282	103.26	85	117.72	85	117.72	39	96.67	14	50.11	53	146.78
	Dehradun (Plain)	22198	6416.27	4413	3303.80	26611	9720.07	1934	2706.56	1934	2706.56	464	1117.71	158	555.91	622	1673.62
2	Dehradun	22378	6458.43	4515	3364.90	26893	9823.33	2019	2824.28	2019	2824.28	503	1214.38	172	606.02	675	1820.40
3	Haridwar	36536	12770.48	13230	9315.71	49766	22086.19	8842	13115.42	8842	13115.42	3075	7459.91	1388	4757.71	4463	12217.62
4	Pauri Garhwal	18401	8030.96	22855	20048.28	41256	28079.24	18239	31067.49	18239	31067.49	3851	9928.49	816	2989.98	4667	12918.47
5	Rudraprayag	6652	1709.49	2093	1243.44	8745	2952.93	833	1060.31	833	1060.31	94	219.29	9	31.24	103	250.53
6	Tehri Garhwal	27462	7863.72	22284	15951.71	49746	23815.43	12604	17088.18	12604	17088.18	2468	5889.20	603	2052.32	3071	7941.52
7	Uttarkashi	13674	2691.77	4927	3474.04	18601	6165.81	4404	6223.22	4404	6223.22	1566	3816.35	595	2040.11	2161	5856.46
	<b>Garhwal Division</b>	<b>136822</b>	<b>42110.60</b>	<b>74952</b>	<b>56766.14</b>	<b>211774</b>	<b>98876.74</b>	<b>48985</b>	<b>74073.15</b>	<b>48985</b>	<b>74073.15</b>	<b>11753</b>	<b>28990.94</b>	<b>3625</b>	<b>12621.40</b>	<b>15378</b>	<b>41612.34</b>
8	Almora	31472	9715.24	32356	23473.70	63828	33188.94	20342	27737.27	20342	27737.27	3653	8648.26	714	2423.45	4367	11071.71
9	Bageshwar	27640	6917.29	12360	8267.78	40000	15185.07	4132	5294.99	4132	5294.99	425	1020.32	53	183.62	478	1203.94
10	Champawat	12900	4246.76	9911	7385.23	22811	11631.99	6009	8695.51	6009	8695.51	1521	3835.23	489	1685.40	2010	5520.63
	Nainital (Hill)	9392	3814	6619	5731	16011	9546	4677	7217	4677	7217	965	2413	276	997	1241	3410
	Nainital (Plain)	5242	1079.98	1713	1233.58	6955	2313.56	1402	1986.89	1402	1986.89	699	1677.36	239	842.69	938	2520.05
11	Nainital	14634	4894.17	8332	6964.99	22966	11859.16	6079	9204.07	6079	9204.07	1664	4089.97	515	1839.98	2179	5929.95
12	Pithoragarh	31580	8988.10	20232	14020.22	51812	23008.32	6910	9349.61	6910	9349.61	1032	2458.45	146	511.04	1178	2969.49
13	Udhamsinghnagar	25648	5368.75	11497	7955.92	37145	13324.67	10755	14284.94	10755	14284.94	4470	10672.71	2133	7334.16	6603	18006.87
	<b>Kumaun Division</b>	<b>143874</b>	<b>40130.31</b>	<b>94688</b>	<b>68067.84</b>	<b>238562</b>	<b>108198.15</b>	<b>54227</b>	<b>74566.39</b>	<b>54227</b>	<b>74566.39</b>	<b>12765</b>	<b>30724.94</b>	<b>4050</b>	<b>13977.65</b>	<b>16815</b>	<b>44702.59</b>
	<b>Uttarakhand (Hill)</b>	<b>191072</b>	<b>56605.43</b>	<b>138787</b>	<b>103024.97</b>	<b>329859</b>	<b>159630.40</b>	<b>80279</b>	<b>116545.73</b>	<b>80279</b>	<b>116545.73</b>	<b>15810</b>	<b>38788.19</b>	<b>3757</b>	<b>13108.58</b>	<b>19567</b>	<b>51896.77</b>
	<b>Uttarakhand (Plain)</b>	<b>89624</b>	<b>25635.48</b>	<b>30853</b>	<b>21809.01</b>	<b>120477</b>	<b>47444.49</b>	<b>22933</b>	<b>32093.81</b>	<b>22933</b>	<b>32093.81</b>	<b>8708</b>	<b>20927.69</b>	<b>3918</b>	<b>13490.47</b>	<b>12626</b>	<b>34418.16</b>
	<b>Uttarakhand</b>	<b>280696</b>	<b>82240.91</b>	<b>169640</b>	<b>124833.98</b>	<b>450336</b>	<b>207074.89</b>	<b>103212</b>	<b>148639.54</b>	<b>103212</b>	<b>148639.54</b>	<b>24518</b>	<b>59715.88</b>	<b>7675</b>	<b>26599.05</b>	<b>32193</b>	<b>86314.93</b>

**Agriculture Census 2010-11**

**Table 1.3(A): Districtwise Number and Area of Individual Operational Holdings in Uttarakhand**

**Social Group: Others (Individual)**

**Area: ha.**

S. No.	District	(4.0 to 5.0)		(5.0 to 7.5)		(7.5 to 10.0)		Medium		(10.0 to 20.0)		(20.0 & Above)		Large		All Classes	
		Number	Area	Number	Area	Number	Area	Number	Area	Number	Area	Number	Area	Number	Area	Number	Area
1	Chamoli	13	59.24	4	24.00	2	16.35	19	99.59	0	0.00	0	0.00	0	0.00	19068	9354.99
	Dehradun (Hill)	3	12.92	7	40.71	0	0.00	10	53.63	1	10.65	0	0.00	1	10.65	431	432.04
	Dehradun (Plain)	92	412.15	38	213.01	13	108.27	143	733.43	0	0.00	0	0.00	0	0.00	29310	14833.68
2	Dehradun	95	425.07	45	253.72	13	108.27	153	787.06	1	10.65	0	0.00	1	10.65	29741	15265.72
3	Haridwar	583	2587.86	332	1946.41	52	450.32	967	4984.59	9	100.23	0	0.00	9	100.23	64047	52504.05
4	Pauri Garhwal	506	2413.80	151	1059.32	13	109.40	670	3582.52	0	0.00	0	0.00	0	0.00	64832	75647.72
5	Rudraprayag	3	13.75	1	6.59	0	0.00	4	20.34	0	0.00	0	0.00	0	0.00	9685	4284.11
6	Tehri Garhwal	193	834.32	145	863.79	21	177.77	359	1875.88	7	100.50	0	0.00	7	100.50	65787	50821.51
7	Uttarkashi	206	912.03	109	635.52	13	110.81	328	1658.36	3	38.52	0	0.00	3	38.52	25497	19942.37
	<b>Garhwal Division</b>	<b>1599</b>	<b>7246.07</b>	<b>787</b>	<b>4789.35</b>	<b>114</b>	<b>972.92</b>	<b>2500</b>	<b>13008.34</b>	<b>20</b>	<b>249.90</b>	<b>0</b>	<b>0.00</b>	<b>20</b>	<b>249.90</b>	<b>278657</b>	<b>227820.47</b>
8	Almora	135	601.22	55	322.43	5	42.60	195	966.25	1	11.45	0	0.00	1	11.45	88733	72975.62
9	Bageshwar	11	49.73	0	0.00	0	0.00	11	49.73	0	0.00	0	0.00	0	0.00	44621	21733.73
10	Champawat	157	696.27	60	343.25	15	125.49	232	1165.01	3	34.50	0	0.00	3	34.50	31065	27047.64
	Nainital (Hill)	78	346	59	345	11	90	148	780	5	67	1	20	6	87	22083	21040
	Nainital (Plain)	153	679.12	106	644.15	22	188.64	281	1511.91	7	91.06	0	0.00	7	91.06	9583	8423.47
11	Nainital	231	1024.81	165	988.96	33	278.25	429	2292.02	12	157.97	1	20.23	13	178.20	31666	29463.40
12	Pithoragarh	32	148.09	13	74.87	0	0.00	45	222.96	0	0.00	0	0.00	0	0.00	59945	35550.38
13	Udhamsinghnagar	1155	5110.73	719	4168.23	67	547.03	1941	9825.99	24	289.64	17	767.04	41	1056.68	56485	56499.15
	<b>Kumaun Division</b>	<b>1721</b>	<b>7630.85</b>	<b>1012</b>	<b>5897.74</b>	<b>120</b>	<b>993.37</b>	<b>2853</b>	<b>14521.96</b>	<b>40</b>	<b>493.56</b>	<b>18</b>	<b>787.27</b>	<b>58</b>	<b>1280.83</b>	<b>312515</b>	<b>243269.92</b>
	<b>Uttarakhand (Hill)</b>	<b>1337</b>	<b>6087.06</b>	<b>604</b>	<b>3715.29</b>	<b>80</b>	<b>672.03</b>	<b>2021</b>	<b>10474.38</b>	<b>20</b>	<b>262.53</b>	<b>1</b>	<b>20.23</b>	<b>21</b>	<b>282.76</b>	<b>431747</b>	<b>338830.04</b>
	<b>Uttarakhand (Plain)</b>	<b>1983</b>	<b>8789.86</b>	<b>1195</b>	<b>6971.80</b>	<b>154</b>	<b>1294.26</b>	<b>3332</b>	<b>17055.92</b>	<b>40</b>	<b>480.93</b>	<b>17</b>	<b>767.04</b>	<b>57</b>	<b>1247.97</b>	<b>159425</b>	<b>132260.35</b>
	<b>Uttarakhand</b>	<b>3320</b>	<b>14876.92</b>	<b>1799</b>	<b>10687.09</b>	<b>234</b>	<b>1966.29</b>	<b>5353</b>	<b>27530.30</b>	<b>60</b>	<b>743.46</b>	<b>18</b>	<b>787.27</b>	<b>78</b>	<b>1530.73</b>	<b>591172</b>	<b>471090.39</b>

**Agriculture Census 2010-11**

**Table 1.3(A): Districtwise Number and Area of Individual Operational Holdings in Uttarakhand**

**Social Group: All (Individual)**

**Area: ha.**

S. No.	District	Below 0.5		(0.5 to 1.0)		Marginal		(1.0 to 2.0)		Small		(2.0 to 3.0)		(3.0 to 4.0)		Semi-Medium	
		Number	Area	Number	Area	Number	Area	Number	Area	Number	Area	Number	Area	Number	Area	Number	Area
1	Chamoli	15459	3150.57	5544	3708.67	21003	6859.24	2183	2878.71	2183	2878.71	209	494.52	45	154.93	254	649.45
	Dehradun (Hill)	2492	590.57	1755	1277.12	4247	1867.69	2503	3636.44	2503	3636.44	1575	3801.10	850	2952.79	2425	6753.89
	Dehradun (Plain)	24491	6921.79	4762	3543.79	29253	10465.58	2072	2888.78	2072	2888.78	482	1159.61	170	597.33	652	1756.94
2	Dehradun	26983	7512.36	6517	4820.91	33500	12333.27	4575	6525.22	4575	6525.22	2057	4960.71	1020	3550.12	3077	8510.83
3	Haridwar	44196	14488.66	15316	10776.68	59512	25265.34	9829	14414.86	9829	14414.86	3240	7853.13	1427	4890.80	4667	12743.93
4	Pauri Garhwal	24972	9856.35	25515	22015.63	50487	31871.98	19091	32257.40	19091	32257.40	3981	10244.89	843	3084.04	4824	13328.93
5	Rudraprayag	7437	1850.13	2214	1326.67	9651	3176.80	852	1085.14	852	1085.14	94	219.29	9	31.24	103	250.53
6	Tehri Garhwal	33650	9229.18	23790	16994.19	57440	26223.37	13015	17644.46	13015	17644.46	2548	6072.09	610	2075.23	3158	8147.32
7	Uttarkashi	19047	3805.82	6563	4636.40	25610	8442.22	5418	7609.34	5418	7609.34	1823	4431.87	676	2316.24	2499	6748.11
	<b>Garhwal Division</b>	<b>171744</b>	<b>49893.07</b>	<b>85459</b>	<b>64279.15</b>	<b>257203</b>	<b>114172.22</b>	<b>54963</b>	<b>82415.13</b>	<b>54963</b>	<b>82415.13</b>	<b>13952</b>	<b>34276.50</b>	<b>4630</b>	<b>16102.60</b>	<b>18582</b>	<b>50379.10</b>
8	Almora	43528	12887.07	38509	27852.03	82037	40739.10	22447	30571.28	22447	30571.28	3830	9069.26	737	2500.97	4567	11570.23
9	Bageshwar	34857	8507.41	13997	9426.18	48854	17933.59	4478	5740.48	4478	5740.48	447	1075.86	56	193.83	503	1269.69
10	Champawat	15818	5117.74	11535	8561.56	27353	13679.30	6511	9372.40	6511	9372.40	1596	4021.51	514	1773.15	2110	5794.66
	Nainital (Hill)	13446	4755.34	8483	7070.71	21929	11826.05	5450	8257.54	5450	8257.54	1102	2740.71	306	1098.29	1408	3839.00
	Nainital (Plain)	5860	1219.30	1914	1374.19	7774	2593.49	1543	2184.09	1543	2184.09	797	1896.52	248	875.72	1045	2772.24
11	Nainital	19306	5974.64	10397	8444.90	29703	14419.54	6993	10441.63	6993	10441.63	1899	4637.23	554	1974.01	2453	6611.24
12	Pithoragarh	45952	12702.88	24602	16975.41	70554	29678.29	7875	10663.02	7875	10663.02	1169	2787.26	164	575.56	1333	3362.82
13	Udhamsinghnagar	31995	6844.62	13615	9457.06	45610	16301.68	12485	16752.43	12485	16752.43	5271	12594.75	2580	8881.06	7851	21475.81
	<b>Kumaun Division</b>	<b>191456</b>	<b>52034.36</b>	<b>112655</b>	<b>80717.14</b>	<b>304111</b>	<b>132751.50</b>	<b>60789</b>	<b>83541.24</b>	<b>60789</b>	<b>83541.24</b>	<b>14212</b>	<b>34185.87</b>	<b>4605</b>	<b>15898.58</b>	<b>18817</b>	<b>50084.45</b>
	<b>Uttarakhand (Hill)</b>	<b>256658</b>	<b>72453.06</b>	<b>162507</b>	<b>119844.57</b>	<b>419165</b>	<b>192297.63</b>	<b>89823</b>	<b>129716.21</b>	<b>89823</b>	<b>129716.21</b>	<b>18374</b>	<b>44958.36</b>	<b>4810</b>	<b>16756.27</b>	<b>23184</b>	<b>61714.63</b>
	<b>Uttarakhand (Plain)</b>	<b>106542</b>	<b>29474.37</b>	<b>35607</b>	<b>25151.72</b>	<b>142149</b>	<b>54626.09</b>	<b>25929</b>	<b>36240.16</b>	<b>25929</b>	<b>36240.16</b>	<b>9790</b>	<b>23504.01</b>	<b>4425</b>	<b>15244.91</b>	<b>14215</b>	<b>38748.92</b>
	<b>Uttarakhand</b>	<b>363200</b>	<b>101927.43</b>	<b>198114</b>	<b>144996.29</b>	<b>561314</b>	<b>246923.72</b>	<b>115752</b>	<b>165956.37</b>	<b>115752</b>	<b>165956.37</b>	<b>28164</b>	<b>68462.37</b>	<b>9235</b>	<b>32001.18</b>	<b>37399</b>	<b>100463.55</b>

**Agriculture Census 2010-11**

**Table 1.3(A): Districtwise Number and Area of Individual Operational Holdings in Uttarakhand**

**Social Group: All (Individual)**

**Area: ha.**

S. No.	District	(4.0 to 5.0)		(5.0 to 7.5)		(7.5 to 10.0)		Medium		(10.0 to 20.0)		(20.0 & Above)		Large		All Classes	
		Number	Area	Number	Area	Number	Area	Number	Area	Number	Area	Number	Area	Number	Area	Number	Area
1	Chamoli	17	77.25	5	30.41	2	16.35	24	124.01	0	0.00	0	0.00	0	0.00	23464	10511.41
	Dehradun (Hill)	430	1907.35	383	2207.17	106	873.78	919	4988.30	61	772.03	7	205.11	68	977.14	10162	18223.46
	Dehradun (Plain)	95	425.43	39	218.54	15	124.01	149	767.98	0	0.00	0	0.00	0	0.00	32126	15879.28
2	Dehradun	525	2332.78	422	2425.71	121	997.79	1068	5756.28	61	772.03	7	205.11	68	977.14	42288	34102.74
3	Haridwar	598	2655.18	340	1992.48	52	450.32	990	5097.98	9	100.23	0	0.00	9	100.23	75007	57622.34
4	Pauri Garhwal	513	2444.22	151	1059.32	13	109.40	677	3612.94	0	0.00	0	0.00	0	0.00	75079	81071.25
5	Rudraprayag	3	13.75	1	6.59	0	0.00	4	20.34	0	0.00	0	0.00	0	0.00	10610	4532.81
6	Tehri Garhwal	196	847.57	146	868.96	21	177.77	363	1894.30	7	100.50	0	0.00	7	100.50	73983	54009.95
7	Uttarkashi	237	1046.86	115	670.39	15	128.06	367	1845.31	3	38.52	0	0.00	3	38.52	33897	24683.50
	<b>Garhwal Division</b>	<b>2089</b>	<b>9417.61</b>	<b>1180</b>	<b>7053.86</b>	<b>224</b>	<b>1879.69</b>	<b>3493</b>	<b>18351.16</b>	<b>80</b>	<b>1011.28</b>	<b>7</b>	<b>205.11</b>	<b>87</b>	<b>1216.39</b>	<b>334328</b>	<b>266534.00</b>
8	Almora	137	610.77	56	327.87	5	42.60	198	981.24	1	11.45	0	0.00	1	11.45	109250	83873.30
9	Bageshwar	11	49.73	0	0.00	0	0.00	11	49.73	0	0.00	0	0.00	0	0.00	53846	24993.49
10	Champawat	162	718.65	63	360.95	15	125.49	240	1205.09	3	34.50	0	0.00	3	34.50	36217	30085.95
	Nainital (Hill)	89	393.59	65	378.86	12	98.24	166	870.69	5	66.91	1	20.23	6	87.14	28959	24880.42
	Nainital (Plain)	159	705.57	106	644.15	22	188.64	287	1538.36	7	91.06	0	0.00	7	91.06	10656	9179.24
11	Nainital	248	1099.16	171	1023.01	34	286.88	453	2409.05	12	157.97	1	20.23	13	178.20	39615	34059.66
12	Pithoragarh	35	161.12	16	93.93	0	0.00	51	255.05	0	0.00	0	0.00	0	0.00	79813	43959.18
13	Udhamsinghnagar	1386	6143.72	981	5722.34	124	1020.86	2491	12886.92	42	491.29	17	767.04	59	1258.33	68496	68675.17
	<b>Kumaun Division</b>	<b>1979</b>	<b>8783.15</b>	<b>1287</b>	<b>7528.10</b>	<b>178</b>	<b>1475.83</b>	<b>3444</b>	<b>17787.08</b>	<b>58</b>	<b>695.21</b>	<b>18</b>	<b>787.27</b>	<b>76</b>	<b>1482.48</b>	<b>387237</b>	<b>285646.75</b>
	<b>Uttarakhand (Hill)</b>	<b>1830</b>	<b>8270.86</b>	<b>1001</b>	<b>6004.45</b>	<b>189</b>	<b>1571.69</b>	<b>3020</b>	<b>15847.00</b>	<b>80</b>	<b>1023.91</b>	<b>8</b>	<b>225.34</b>	<b>88</b>	<b>1249.25</b>	<b>535280</b>	<b>400824.72</b>
	<b>Uttarakhand (Plain)</b>	<b>2238</b>	<b>9929.90</b>	<b>1466</b>	<b>8577.51</b>	<b>213</b>	<b>1783.83</b>	<b>3917</b>	<b>20291.24</b>	<b>58</b>	<b>682.58</b>	<b>17</b>	<b>767.04</b>	<b>75</b>	<b>1449.62</b>	<b>186285</b>	<b>151356.03</b>
	<b>Uttarakhand</b>	<b>4068</b>	<b>18200.76</b>	<b>2467</b>	<b>14581.96</b>	<b>402</b>	<b>3355.52</b>	<b>6937</b>	<b>36138.24</b>	<b>138</b>	<b>1706.49</b>	<b>25</b>	<b>992.38</b>	<b>163</b>	<b>2698.87</b>	<b>721565</b>	<b>552180.75</b>

**Agriculture Census 2010-11**

**Table 1.3(B): Districtwise Number and Area of Individual Operational Holdings in Uttarakhand**

**Social Group: SC (Joint)**

**Area: ha.**

S. No.	District	Below 0.5		(0.5 to 1.0)		Marginal		(1.0 to 2.0)		Small		(2.0 to 3.0)		(3.0 to 4.0)		Semi-Medium	
		Number	Area	Number	Area	Number	Area	Number	Area	Number	Area	Number	Area	Number	Area	Number	Area
1	Chamoli	1210	271.08	613	441.87	1823	712.95	359	509.82	359	509.82	89	211.87	19	67.58	108	279.45
	Dehradun (Hill)	0	0.00	0	0.00	0	0.00	0	0.00	0	0.00	0	0.00	0	0.00	0	0.00
	Dehradun (Plain)	694	157.25	258	186.24	952	343.49	192	269.59	192	269.59	50	124.93	17	57.18	67	182.11
2	Dehradun	694	157.25	258	186.24	952	343.49	192	269.59	192	269.59	50	124.93	17	57.18	67	182.11
3	Haridwar	2813	657.20	1074	771.86	3887	1429.06	659	903.96	659	903.96	168	409.83	68	232.08	236	641.91
4	Pauri Garhwal	138	28.54	135	100.05	273	128.59	225	312.52	225	312.52	105	259.88	51	177.42	156	437.30
5	Rudraprayag	631	159.69	381	271.40	1012	431.09	234	313.31	234	313.31	37	84.27	3	10.41	40	94.68
6	Tehri Garhwal	636	164.17	268	194.09	904	358.26	103	137.36	103	137.36	16	37.38	4	13.25	20	50.63
7	Uttarkashi	420	97.30	220	164.05	640	261.35	339	486.65	339	486.65	138	334.20	37	127.53	175	461.73
	<b>Garhwal Division</b>	<b>6542</b>	<b>1535.23</b>	<b>2949</b>	<b>2129.56</b>	<b>9491</b>	<b>3664.79</b>	<b>2111</b>	<b>2933.21</b>	<b>2111</b>	<b>2933.21</b>	<b>603</b>	<b>1462.36</b>	<b>199</b>	<b>685.45</b>	<b>802</b>	<b>2147.81</b>
8	Almora	0	0.00	0	0.00	0	0.00	0	0.00	0	0.00	0	0.00	0	0.00	0	0.00
9	Bageshwar	0	0.00	0	0.00	0	0.00	0	0.00	0	0.00	0	0.00	0	0.00	0	0.00
10	Champawat	0	0.00	0	0.00	0	0.00	0	0.00	0	0.00	0	0.00	0	0.00	0	0.00
	Nainital (Hill)	17	4.24	16	11.91	33	16.15	49	68.74	49	68.74	18	44.82	6	21.83	24	66.65
	Nainital (Plain)	289	72.51	182	134.01	471	206.52	287	422.08	287	422.08	227	503.23	32	107.13	259	610.36
11	Nainital	306	76.75	198	145.92	504	222.67	336	490.82	336	490.82	245	548.05	38	128.96	283	677.01
12	Pithoragarh	0	0.00	0	0.00	0	0.00	0	0.00	0	0.00	0	0.00	0	0.00	0	0.00
13	Udhamsinghnagar	870	221.10	374	270.28	1244	491.38	357	513.86	357	513.86	166	382.95	43	148.40	209	531.35
	<b>Kumaun Division</b>	<b>1176</b>	<b>297.85</b>	<b>572</b>	<b>416.20</b>	<b>1748</b>	<b>714.05</b>	<b>693</b>	<b>1004.68</b>	<b>693</b>	<b>1004.68</b>	<b>411</b>	<b>931.00</b>	<b>81</b>	<b>277.36</b>	<b>492</b>	<b>1208.36</b>
	<b>Uttarakhand (Hill)</b>	<b>3052</b>	<b>725.02</b>	<b>1633</b>	<b>1183.37</b>	<b>4685</b>	<b>1908.39</b>	<b>1309</b>	<b>1828.40</b>	<b>1309</b>	<b>1828.40</b>	<b>403</b>	<b>972.42</b>	<b>120</b>	<b>418.02</b>	<b>523</b>	<b>1390.44</b>
	<b>Uttarakhand (Plain)</b>	<b>4666</b>	<b>1108.06</b>	<b>1888</b>	<b>1362.39</b>	<b>6554</b>	<b>2470.45</b>	<b>1495</b>	<b>2109.49</b>	<b>1495</b>	<b>2109.49</b>	<b>611</b>	<b>1420.94</b>	<b>160</b>	<b>544.79</b>	<b>771</b>	<b>1965.73</b>
	<b>Uttarakhand</b>	<b>7718</b>	<b>1833.08</b>	<b>3521</b>	<b>2545.76</b>	<b>11239</b>	<b>4378.84</b>	<b>2804</b>	<b>3937.89</b>	<b>2804</b>	<b>3937.89</b>	<b>1014</b>	<b>2393.36</b>	<b>280</b>	<b>962.81</b>	<b>1294</b>	<b>3356.17</b>

Agriculture Census 2010-11

**Table 1.3(A): Districtwise Number and Area of Individual Operational Holdings in Uttarakhand**

Social Group: SC (Joint)

Area: ha.

S. No.	District	(4.0 to 5.0)		(5.0 to 7.5)		(7.5 to 10.0)		Medium		(10.0 to 20.0)		(20.0 & Above)		Large		All Classes	
		Number	Area	Number	Area	Number	Area	Number	Area	Number	Area	Number	Area	Number	Area	Number	Area
1	Chamoli	14	61.24	4	23.70	1	9.86	19	94.80	0	0.00	0	0.00	0	0.00	2309	1597.02
	Dehradun (Hill)	0	0.00	0	0.00	0	0.00	0	0.00	0	0.00	0	0.00	0	0.00	0	0.00
	Dehradun (Plain)	9	39.83	3	19.15	0	0.00	12	58.98	0	0.00	0	0.00	0	0.00	1223	854.17
2	Dehradun	9	39.83	3	19.15	0	0.00	12	58.98	0	0.00	0	0.00	0	0.00	1223	854.17
3	Haridwar	27	122.17	30	177.52	5	45.20	62	344.89	3	39.52	0	0.00	3	39.52	4847	3359.34
4	Pauri Garhwal	22	97.85	18	105.76	1	8.41	41	212.02	0	0.00	0	0.00	0	0.00	695	1090.43
5	Rudraprayag	1	4.14	1	5.42	0	0.00	2	9.56	0	0.00	0	0.00	0	0.00	1288	848.64
6	Tehri Garhwal	1	4.26	0	0.00	0	0.00	1	4.26	0	0.00	0	0.00	0	0.00	1028	550.51
7	Uttarkashi	23	102.77	13	80.15	0	0.00	36	182.92	0	0.00	1	33.66	1	33.66	1191	1426.31
	<b>Garhwal Division</b>	<b>97</b>	<b>432.26</b>	<b>69</b>	<b>411.70</b>	<b>7</b>	<b>63.47</b>	<b>173</b>	<b>907.43</b>	<b>3</b>	<b>39.52</b>	<b>1</b>	<b>33.66</b>	<b>4</b>	<b>73.18</b>	<b>12581</b>	<b>9726.42</b>
8	Almora	0	0.00	0	0.00	0	0.00	0	0.00	0	0.00	0	0.00	0	0.00	0	0.00
9	Bageshwar	0	0.00	2	10.58	0	0.00	2	10.58	0	0.00	0	0.00	0	0.00	2	10.58
10	Champawat	0	0.00	0	0.00	0	0.00	0	0.00	0	0.00	0	0.00	0	0.00	0	0.00
	Nainital (Hill)	6	26.23	2	11.56	1	8.74	9	46.53	0	0.00	0	0.00	0	0.00	115	198.07
	Nainital (Plain)	13	55.40	11	64.35	5	40.92	29	160.67	1	12.37	0	0.00	1	12.37	1047	1412.00
11	Nainital	19	81.63	13	75.91	6	49.66	38	207.20	1	12.37	0	0.00	1	12.37	1162	1610.07
12	Pithoragarh	0	0.00	0	0.00	0	0.00	0	0.00	0	0.00	0	0.00	0	0.00	0	0.00
13	Udhamsinghnagar	24	107.24	13	75.01	4	32.76	41	215.01	1	11.43	1	26.56	2	37.99	1853	1789.59
	<b>Kumaun Division</b>	<b>43</b>	<b>188.87</b>	<b>28</b>	<b>161.50</b>	<b>10</b>	<b>82.42</b>	<b>81</b>	<b>432.79</b>	<b>2</b>	<b>23.80</b>	<b>1</b>	<b>26.56</b>	<b>3</b>	<b>50.36</b>	<b>3017</b>	<b>3410.24</b>
	<b>Uttarakhand (Hill)</b>	<b>67</b>	<b>296.49</b>	<b>40</b>	<b>237.17</b>	<b>3</b>	<b>27.01</b>	<b>110</b>	<b>560.67</b>	<b>0</b>	<b>0.00</b>	<b>1</b>	<b>33.66</b>	<b>1</b>	<b>33.66</b>	<b>6628</b>	<b>5721.56</b>
	<b>Uttarakhand (Plain)</b>	<b>73</b>	<b>324.64</b>	<b>57</b>	<b>336.03</b>	<b>14</b>	<b>118.88</b>	<b>144</b>	<b>779.55</b>	<b>5</b>	<b>63.32</b>	<b>1</b>	<b>26.56</b>	<b>6</b>	<b>89.88</b>	<b>8970</b>	<b>7415.10</b>
	<b>Uttarakhand</b>	<b>140</b>	<b>621.13</b>	<b>97</b>	<b>573.20</b>	<b>17</b>	<b>145.89</b>	<b>254</b>	<b>1340.22</b>	<b>5</b>	<b>63.32</b>	<b>2</b>	<b>60.22</b>	<b>7</b>	<b>123.54</b>	<b>15598</b>	<b>13136.66</b>

**Agriculture Census 2010-11**

**Table 1.3(B): Districtwise Number and Area of Individual Operational Holdings in Uttarakhand**

**Social Group: ST (Joint)**

**Area: ha.**

S. No.	District	Below 0.5		(0.5 to 1.0)		Marginal		(1.0 to 2.0)		Small		(2.0 to 3.0)		(3.0 to 4.0)		Semi-Medium	
		Number	Area	Number	Area	Number	Area	Number	Area	Number	Area	Number	Area	Number	Area	Number	Area
1	Chamoli	440	27.02	124	94.29	564	121.31	178	260.26	178	260.26	69	165.27	31	107.93	100	273.20
	Dehradun (Hill)	0	0.00	0	0.00	0	0.00	0	0.00	0	0.00	0	0.00	0	0.00	0	0.00
	Dehradun (Plain)	571	152.68	222	154.68	793	307.36	106	141.18	106	141.18	26	61.89	11	38.34	37	100.23
2	Dehradun	571	152.68	222	154.68	793	307.36	106	141.18	106	141.18	26	61.89	11	38.34	37	100.23
3	Haridwar	93	18.53	43	30.66	136	49.19	19	24.39	19	24.39	6	14.08	4	14.67	10	28.75
4	Pauri Garhwal	16	1.37	13	8.72	29	10.09	17	23.80	17	23.80	4	9.34	0	0.00	4	9.34
5	Rudraprayag	0	0.00	0	0.00	0	0.00	0	0.00	0	0.00	0	0.00	0	0.00	0	0.00
6	Tehri Garhwal	0	0.00	0	0.00	0	0.00	0	0.00	0	0.00	0	0.00	0	0.00	0	0.00
7	Uttarkashi	46	5.67	9	6.57	55	12.24	8	12.02	8	12.02	4	10.16	0	0.00	4	10.16
	<b>Garhwal Division</b>	<b>1166</b>	<b>205.27</b>	<b>411</b>	<b>294.92</b>	<b>1577</b>	<b>500.19</b>	<b>328</b>	<b>461.65</b>	<b>328</b>	<b>461.65</b>	<b>109</b>	<b>260.74</b>	<b>46</b>	<b>160.94</b>	<b>155</b>	<b>421.68</b>
8	Almora	0	0.00	0	0.00	0	0.00	0	0.00	0	0.00	0	0.00	0	0.00	0	0.00
9	Bageshwar	0	0.00	0	0.00	0	0.00	0	0.00	0	0.00	0	0.00	0	0.00	0	0.00
10	Champawat	0	0.00	0	0.00	0	0.00	0	0.00	0	0.00	0	0.00	0	0.00	0	0.00
	Nainital (Hill)	0	0.00	0	0.00	0	0.00	0	0.00	0	0.00	0	0.00	0	0.00	0	0.00
	Nainital (Plain)	31	7.43	21	15.08	52	22.51	40	56.53	40	56.53	24	59.24	20	66.32	44	125.56
11	Nainital	31	7.43	21	15.08	52	22.51	40	56.53	40	56.53	24	59.24	20	66.32	44	125.56
12	Pithoragarh	0	0.00	0	0.00	0	0.00	0	0.00	0	0.00	0	0.00	0	0.00	0	0.00
13	Udhamsinghnagar	1594	389.57	958	689.34	2552	1078.91	956	1396.36	956	1396.36	697	1739.30	581	1988.23	1278	3727.53
	<b>Kumaun Division</b>	<b>1625</b>	<b>397.00</b>	<b>979</b>	<b>704.42</b>	<b>2604</b>	<b>1101.42</b>	<b>996</b>	<b>1452.89</b>	<b>996</b>	<b>1452.89</b>	<b>721</b>	<b>1798.54</b>	<b>601</b>	<b>2054.55</b>	<b>1322</b>	<b>3853.09</b>
	<b>Uttarakhand (Hill)</b>	<b>502</b>	<b>34.06</b>	<b>146</b>	<b>109.58</b>	<b>648</b>	<b>143.64</b>	<b>203</b>	<b>296.08</b>	<b>203</b>	<b>296.08</b>	<b>77</b>	<b>184.77</b>	<b>31</b>	<b>107.93</b>	<b>108</b>	<b>292.70</b>
	<b>Uttarakhand (Plain)</b>	<b>2289</b>	<b>568.21</b>	<b>1244</b>	<b>889.76</b>	<b>3533</b>	<b>1457.97</b>	<b>1121</b>	<b>1618.46</b>	<b>1121</b>	<b>1618.46</b>	<b>753</b>	<b>1874.51</b>	<b>616</b>	<b>2107.56</b>	<b>1369</b>	<b>3982.07</b>
	<b>Uttarakhand</b>	<b>2791</b>	<b>602.27</b>	<b>1390</b>	<b>999.34</b>	<b>4181</b>	<b>1601.61</b>	<b>1324</b>	<b>1914.54</b>	<b>1324</b>	<b>1914.54</b>	<b>830</b>	<b>2059.28</b>	<b>647</b>	<b>2215.49</b>	<b>1477</b>	<b>4274.77</b>

**Agriculture Census 2010-11**

**Table 1.3(A): Districtwise Number and Area of Individual Operational Holdings in Uttarakhand**

**Social Group: ST (Joint)**

**Area: ha.**

S. No.	District	(4.0 to 5.0)		(5.0 to 7.5)		(7.5 to 10.0)		Medium		(10.0 to 20.0)		(20.0 & Above)		Large		All Classes	
		Number	Area	Number	Area	Number	Area	Number	Area	Number	Area	Number	Area	Number	Area	Number	Area
1	Chamoli	27	120.86	23	116.88	3	23.10	53	278.48	1	10.93	0	0.00	1	10.93	896	944.18
	Dehradun (Hill)	0	0.00	0	0.00	0	0.00	0	0.00	0	0.00	0	0.00	0	0.00	0	0.00
	Dehradun (Plain)	9	40.19	2	14.07	0	0.00	11	54.26	0	0.00	0	0.00	0	0.00	947	603.03
2	Dehradun	9	40.19	2	14.07	0	0.00	11	54.26	0	0.00	0	0.00	0	0.00	947	603.03
3	Haridwar	0	0.00	0	0.00	0	0.00	0	0.00	0	0.00	0	0.00	0	0.00	165	102.33
4	Pauri Garhwal	0	0.00	0	0.00	0	0.00	0	0.00	0	0.00	0	0.00	0	0.00	50	43.23
5	Rudraprayag	0	0.00	0	0.00	0	0.00	0	0.00	0	0.00	0	0.00	0	0.00	0	0.00
6	Tehri Garhwal	0	0.00	0	0.00	0	0.00	0	0.00	0	0.00	0	0.00	0	0.00	0	0.00
7	Uttarkashi	1	4.74	0	0.00	0	0.00	1	4.74	0	0.00	0	0.00	0	0.00	68	39.16
	<b>Garhwal Division</b>	<b>37</b>	<b>165.79</b>	<b>25</b>	<b>130.95</b>	<b>3</b>	<b>23.10</b>	<b>65</b>	<b>337.48</b>	<b>1</b>	<b>10.93</b>	<b>0</b>	<b>0.00</b>	<b>1</b>	<b>10.93</b>	<b>2126</b>	<b>1731.93</b>
8	Almora	0	0.00	0	0.00	0	0.00	0	0.00	0	0.00	0	0.00	0	0.00	0	0.00
9	Bageshwar	0	0.00	0	0.00	0	0.00	0	0.00	0	0.00	0	0.00	0	0.00	0	0.00
10	Champawat	0	0.00	0	0.00	0	0.00	0	0.00	0	0.00	0	0.00	0	0.00	0	0.00
	Nainital (Hill)	0	0.00	0	0.00	0	0.00	0	0.00	0	0.00	0	0.00	0	0.00	0	0.00
	Nainital (Plain)	14	61.53	3	19.54	0	0.00	17	81.07	1	11.91	0	0.00	1	11.91	154	297.58
11	Nainital	14	61.53	3	19.54	0	0.00	17	81.07	1	11.91	0	0.00	1	11.91	154	297.58
12	Pithoragarh	0	0.00	0	0.00	0	0.00	0	0.00	0	0.00	0	0.00	0	0.00	0	0.00
13	Udhamsinghnagar	551	2496.77	875	5252.01	369	3094.68	1795	10843.46	170	2045.99	2	45.18	172	2091.17	6753	19137.43
	<b>Kumaun Division</b>	<b>565</b>	<b>2558.30</b>	<b>878</b>	<b>5271.55</b>	<b>369</b>	<b>3094.68</b>	<b>1812</b>	<b>10924.53</b>	<b>171</b>	<b>2057.90</b>	<b>2</b>	<b>45.18</b>	<b>173</b>	<b>2103.08</b>	<b>6907</b>	<b>19435.01</b>
	<b>Uttarakhand (Hill)</b>	<b>28</b>	<b>125.60</b>	<b>23</b>	<b>116.88</b>	<b>3</b>	<b>23.10</b>	<b>54</b>	<b>283.22</b>	<b>1</b>	<b>10.93</b>	<b>0</b>	<b>0.00</b>	<b>1</b>	<b>10.93</b>	<b>1014</b>	<b>1026.57</b>
	<b>Uttarakhand (Plain)</b>	<b>574</b>	<b>2598.49</b>	<b>880</b>	<b>5285.62</b>	<b>369</b>	<b>3094.68</b>	<b>1823</b>	<b>10978.79</b>	<b>171</b>	<b>2057.90</b>	<b>2</b>	<b>45.18</b>	<b>173</b>	<b>2103.08</b>	<b>8019</b>	<b>20140.37</b>
	<b>Uttarakhand</b>	<b>602</b>	<b>2724.09</b>	<b>903</b>	<b>5402.50</b>	<b>372</b>	<b>3117.78</b>	<b>1877</b>	<b>11262.01</b>	<b>172</b>	<b>2068.83</b>	<b>2</b>	<b>45.18</b>	<b>174</b>	<b>2114.01</b>	<b>9033</b>	<b>21166.94</b>



**Agriculture Census 2010-11**

**Table 1.3(B): Districtwise Number and Area of Individual Operational Holdings in Uttarakhand**

**Social Group: Others (Joint)**

**Area: ha.**

S. No.	District	Below 0.5		(0.5 to 1.0)		Marginal		(1.0 to 2.0)		Small		(2.0 to 3.0)		(3.0 to 4.0)		Semi-Medium	
		Number	Area	Number	Area	Number	Area	Number	Area	Number	Area	Number	Area	Number	Area	Number	Area
1	Chamoli	5973	1191.43	3866	2818.92	9839	4010.35	4734	6849.63	4734	6849.63	1968	4759.64	772	2655.40	2740	7415.04
	Dehradun (Hill)	0	0.00	0	0.00	0	0.00	0	0.00	0	0.00	0	0.00	0	0.00	0	0.00
	Dehradun (Plain)	9671	2527.84	4257	3128.88	13928	5656.72	2622	3950.39	2622	3950.39	879	2141.02	354	1214.66	1233	3355.68
2	Dehradun	9671	2527.84	4257	3128.88	13928	5656.72	2622	3950.39	2622	3950.39	879	2141.02	354	1214.66	1233	3355.68
3	Haridwar	22202	8365.48	10524	7511.83	32726	15877.31	9480	13626.14	9480	13626.14	3775	9148.48	1891	6516.67	5666	15665.15
4	Pauri Garhwal	993	259.59	1156	859.35	2149	1118.94	2405	3678.30	2405	3678.30	2049	5056.06	983	3416.22	3032	8472.28
5	Rudraprayag	4433	1184.98	3972	2482.98	8405	3667.96	4889	6227.44	4889	6227.44	1280	3111.47	345	1181.65	1625	4293.12
6	Tehri Garhwal	3146	925.54	3375	2471.02	6521	3396.56	3324	4609.83	3324	4609.83	982	2352.68	312	1061.14	1294	3413.82
7	Uttarkashi	1057	245.08	634	464.47	1691	709.55	1118	1629.59	1118	1629.59	738	1809.82	400	1385.99	1138	3195.81
	<b>Garhwal Division</b>	<b>47475</b>	<b>14699.94</b>	<b>27784</b>	<b>19737.45</b>	<b>75259</b>	<b>34437.39</b>	<b>28572</b>	<b>40571.32</b>	<b>28572</b>	<b>40571.32</b>	<b>11671</b>	<b>28379.17</b>	<b>5057</b>	<b>17431.73</b>	<b>16728</b>	<b>45810.90</b>
8	Almora	0	0.00	0	0.00	0	0.00	0	0.00	0	0.00	0	0.00	0	0.00	0	0.00
9	Bageshwar	0	0.00	0	0.00	0	0.00	0	0.00	0	0.00	0	0.00	0	0.00	0	0.00
10	Champawat	0	0.00	0	0.00	0	0.00	0	0.00	0	0.00	0	0.00	0	0.00	0	0.00
	Nainital (Hill)	128	33	111	83	239	116	273	394	273	394	142	353	89	310	231	663
	Nainital (Plain)	2193	572.66	1503	1102.65	3696	1675.31	1984	3050.19	1984	3050.19	1393	3405.90	657	2269.68	2050	5675.58
11	Nainital	2321	605.32	1614	1185.93	3935	1791.25	2257	3444.35	2257	3444.35	1535	3758.98	746	2579.62	2281	6338.60
12	Pithoragarh	0	0.00	0	0.00	0	0.00	0	0.00	0	0.00	0	0.00	0	0.00	0	0.00
13	Udhamsinghnagar	9412	2138.24	5485	3872.84	14897	6011.08	6348	8906.79	6348	8906.79	3644	8630.60	1770	5979.33	5414	14609.93
	<b>Kumaun Division</b>	<b>11733</b>	<b>2743.56</b>	<b>7099</b>	<b>5058.77</b>	<b>18832</b>	<b>7802.33</b>	<b>8605</b>	<b>12351.14</b>	<b>8605</b>	<b>12351.14</b>	<b>5179</b>	<b>12389.58</b>	<b>2516</b>	<b>8558.95</b>	<b>7695</b>	<b>20948.53</b>
	<b>Uttarakhand (Hill)</b>	<b>15730</b>	<b>3839.28</b>	<b>13114</b>	<b>9180.02</b>	<b>28844</b>	<b>13019.30</b>	<b>16743</b>	<b>23388.95</b>	<b>16743</b>	<b>23388.95</b>	<b>7159</b>	<b>17442.75</b>	<b>2901</b>	<b>10010.34</b>	<b>10060</b>	<b>27453.09</b>
	<b>Uttarakhand (Plain)</b>	<b>43478</b>	<b>13604.22</b>	<b>21769</b>	<b>15616.20</b>	<b>65247</b>	<b>29220.42</b>	<b>20434</b>	<b>29533.51</b>	<b>20434</b>	<b>29533.51</b>	<b>9691</b>	<b>23326.00</b>	<b>4672</b>	<b>15980.34</b>	<b>14363</b>	<b>39306.34</b>
	<b>Uttarakhand</b>	<b>59208</b>	<b>17443.50</b>	<b>34883</b>	<b>24796.22</b>	<b>94091</b>	<b>42239.72</b>	<b>37177</b>	<b>52922.46</b>	<b>37177</b>	<b>52922.46</b>	<b>16850</b>	<b>40768.75</b>	<b>7573</b>	<b>25990.68</b>	<b>24423</b>	<b>66759.43</b>

**Agriculture Census 2010-11**

**Table 1.3(A): Districtwise Number and Area of Individual Operational Holdings in Uttarakhand**

**Social Group: Others (Joint)**

**Area: ha.**

S. No.	District	(4.0 to 5.0)		(5.0 to 7.5)		(7.5 to 10.0)		Medium		(10.0 to 20.0)		(20.0 & Above)		Large		All Classes	
		Number	Area	Number	Area	Number	Area	Number	Area	Number	Area	Number	Area	Number	Area	Number	Area
1	Chamoli	304	1325.68	216	1211.05	45	385.42	565	2976.58	13	174.05	1	22.47	14	196.52	17892	21448.12
	Dehradun (Hill)	0	0.00	0	0.00	0	0.00	0	0.00	0	0.00	0	0.00	0	0.00	0	0.00
	Dehradun (Plain)	148	662.49	158	921.99	27	222.21	333	1828.94	15	200.03	5	122.18	20	322.21	18136	15113.94
2	Dehradun	148	662.49	158	921.99	27	222.21	333	1828.94	15	200.03	5	122.18	20	322.21	18136	15113.94
3	Haridwar	1000	4394.09	803	4683.57	253	2097.23	2056	11226.06	136	1569.98	7	188.30	143	1758.28	50071	58152.94
4	Pauri Garhwal	398	1774.26	389	2213.39	94	772.81	881	4877.91	53	700.95	5	159.02	58	859.97	8525	19007.40
5	Rudraprayag	105	461.99	63	336.53	10	83.66	178	900.25	1	16.38	0	0.00	1	16.38	15098	15105.15
6	Tehri Garhwal	115	514.60	74	421.04	10	85.26	199	1040.53	6	70.37	1	23.91	7	94.28	11345	12555.02
7	Uttarkashi	210	932.64	176	980.33	33	277.96	419	2267.68	10	119.69	0	0.00	10	119.69	4376	7922.32
	<b>Garhwal Division</b>	<b>2280</b>	<b>10065.75</b>	<b>1879</b>	<b>10767.90</b>	<b>472</b>	<b>3924.55</b>	<b>4631</b>	<b>25117.95</b>	<b>234</b>	<b>2851.45</b>	<b>19</b>	<b>515.88</b>	<b>253</b>	<b>3367.33</b>	<b>125443</b>	<b>149304.89</b>
8	Almora	0	0.00	0	0.00	0	0.00	0	0.00	0	0.00	0	0.00	0	0.00	0	0.00
9	Bageshwar	11	47.23	5	29.73	0	0.00	16	76.96	0	0.00	0	0.00	0	0.00	16	76.96
10	Champawat	0	0.00	0	0.00	0	0.00	0	0.00	0	0.00	0	0.00	0	0.00	0	0.00
	Nainital (Hill)	53	236	68	401	22	189	143	826	16	196	2	55	18	251	904	2250
	Nainital (Plain)	385	1728.70	360	2118.13	153	1291.73	898	5138.56	121	1554.07	8	194.44	129	1748.51	8757	17288.15
11	Nainital	438	1964.31	428	2519.24	175	1480.62	1041	5964.17	137	1750.23	10	249.06	147	1999.29	9661	19537.66
12	Pithoragarh	0	0.00	0	0.00	0	0.00	0	0.00	0	0.00	0	0.00	0	0.00	0	0.00
13	Udhamsinghnagar	1038	4599.91	1085	6432.62	316	2673.51	2439	13706.04	181	2304.96	53	2042.63	234	4347.59	29332	47581.43
	<b>Kumaun Division</b>	<b>1487</b>	<b>6611.45</b>	<b>1518</b>	<b>8981.59</b>	<b>491</b>	<b>4154.13</b>	<b>3496</b>	<b>19747.17</b>	<b>318</b>	<b>4055.19</b>	<b>63</b>	<b>2291.69</b>	<b>381</b>	<b>6346.88</b>	<b>39009</b>	<b>67196.05</b>
	<b>Uttarakhand (Hill)</b>	<b>1196</b>	<b>5292.01</b>	<b>991</b>	<b>5593.18</b>	<b>214</b>	<b>1794.00</b>	<b>2401</b>	<b>12965.52</b>	<b>99</b>	<b>1277.60</b>	<b>9</b>	<b>260.02</b>	<b>108</b>	<b>1537.62</b>	<b>58156</b>	<b>78364.48</b>
	<b>Uttarakhand (Plain)</b>	<b>2571</b>	<b>11385.19</b>	<b>2406</b>	<b>14156.31</b>	<b>749</b>	<b>6284.68</b>	<b>5726</b>	<b>31899.60</b>	<b>453</b>	<b>5629.04</b>	<b>73</b>	<b>2547.55</b>	<b>526</b>	<b>8176.59</b>	<b>106296</b>	<b>138136.46</b>
	<b>Uttarakhand</b>	<b>3767</b>	<b>16677.20</b>	<b>3397</b>	<b>19749.49</b>	<b>963</b>	<b>8078.68</b>	<b>8127</b>	<b>44865.12</b>	<b>552</b>	<b>6906.64</b>	<b>82</b>	<b>2807.57</b>	<b>634</b>	<b>9714.21</b>	<b>164452</b>	<b>216500.94</b>

**Agriculture Census 2010-11**

**Table 1.3(B): Districtwise Number and Area of Individual Operational Holdings in Uttarakhand**

**Social Group: All (Joint)**

**Area: ha.**

S. No.	District	Below 0.5		(0.5 to 1.0)		Marginal		(1.0 to 2.0)		Small		(2.0 to 3.0)		(3.0 to 4.0)		Semi-Medium	
		Number	Area	Number	Area	Number	Area	Number	Area	Number	Area	Number	Area	Number	Area	Number	Area
1	Chamoli	7623	1489.53	4603	3355.08	12226	4844.61	5271	7619.71	5271	7619.71	2126	5136.78	822	2830.91	2948	7967.69
	Dehradun (Hill)	0	0.00	0	0.00	0	0.00	0	0.00	0	0.00	0	0.00	0	0.00	0	0.00
	Dehradun (Plain)	10936	2837.77	4737	3469.80	15673	6307.57	2920	4361.16	2920	4361.16	955	2327.84	382	1310.18	1337	3638.02
2	Dehradun	10936	2837.77	4737	3469.80	15673	6307.57	2920	4361.16	2920	4361.16	955	2327.84	382	1310.18	1337	3638.02
3	Haridwar	25108	9041.21	11641	8314.35	36749	17355.56	10158	14554.49	10158	14554.49	3949	9572.39	1963	6763.42	5912	16335.81
4	Pauri Garhwal	1147	289.50	1304	968.12	2451	1257.62	2647	4014.62	2647	4014.62	2158	5325.28	1034	3593.64	3192	8918.92
5	Rudraprayag	5064	1344.67	4353	2754.38	9417	4099.05	5123	6540.75	5123	6540.75	1317	3195.74	348	1192.06	1665	4387.80
6	Tehri Garhwal	3782	1089.71	3643	2665.11	7425	3754.82	3427	4747.19	3427	4747.19	998	2390.06	316	1074.39	1314	3464.45
7	Uttarkashi	1523	348.05	863	635.09	2386	983.14	1465	2128.26	1465	2128.26	880	2154.18	437	1513.52	1317	3667.70
	<b>Garhwal Division</b>	<b>55183</b>	<b>16440.44</b>	<b>31144</b>	<b>22161.93</b>	<b>86327</b>	<b>38602.37</b>	<b>31011</b>	<b>43966.18</b>	<b>31011</b>	<b>43966.18</b>	<b>12383</b>	<b>30102.27</b>	<b>5302</b>	<b>18278.12</b>	<b>17685</b>	<b>48380.39</b>
8	Almora	0	0.00	0	0.00	0	0.00	0	0.00	0	0.00	0	0.00	0	0.00	0	0.00
9	Bageshwar	0	0.00	0	0.00	0	0.00	0	0.00	0	0.00	0	0.00	0	0.00	0	0.00
10	Champawat	0	0.00	0	0.00	0	0.00	0	0.00	0	0.00	0	0.00	0	0.00	0	0.00
	Nainital (Hill)	145	36.90	127	95.19	272	132.09	322	462.90	322	462.90	160	397.90	95	331.77	255	729.67
	Nainital (Plain)	2513	652.60	1706	1251.74	4219	1904.34	2311	3528.80	2311	3528.80	1644	3968.37	709	2443.13	2353	6411.50
11	Nainital	2658	689.50	1833	1346.93	4491	2036.43	2633	3991.70	2633	3991.70	1804	4366.27	804	2774.90	2608	7141.17
12	Pithoragarh	0	0.00	0	0.00	0	0.00	0	0.00	0	0.00	0	0.00	0	0.00	0	0.00
13	Udhamsinghnagar	11876	2748.91	6817	4832.46	18693	7581.37	7661	10817.01	7661	10817.01	4507	10752.85	2394	8115.96	6901	18868.81
	<b>Kumaun Division</b>	<b>14534</b>	<b>3438.41</b>	<b>8650</b>	<b>6179.39</b>	<b>23184</b>	<b>9617.80</b>	<b>10294</b>	<b>14808.71</b>	<b>10294</b>	<b>14808.71</b>	<b>6311</b>	<b>15119.12</b>	<b>3198</b>	<b>10890.86</b>	<b>9509</b>	<b>26009.98</b>
	<b>Uttarakhand (Hill)</b>	<b>19284</b>	<b>4598.36</b>	<b>14893</b>	<b>10472.97</b>	<b>34177</b>	<b>15071.33</b>	<b>18255</b>	<b>25513.43</b>	<b>18255</b>	<b>25513.43</b>	<b>7639</b>	<b>18599.94</b>	<b>3052</b>	<b>10536.29</b>	<b>10691</b>	<b>29136.23</b>
	<b>Uttarakhand (Plain)</b>	<b>50433</b>	<b>15280.49</b>	<b>24901</b>	<b>17868.35</b>	<b>75334</b>	<b>33148.84</b>	<b>23050</b>	<b>33261.46</b>	<b>23050</b>	<b>33261.46</b>	<b>11055</b>	<b>26621.45</b>	<b>5448</b>	<b>18632.69</b>	<b>16503</b>	<b>45254.14</b>
	<b>Uttarakhand</b>	<b>69717</b>	<b>19878.85</b>	<b>39794</b>	<b>28341.32</b>	<b>109511</b>	<b>48220.17</b>	<b>41305</b>	<b>58774.89</b>	<b>41305</b>	<b>58774.89</b>	<b>18694</b>	<b>45221.39</b>	<b>8500</b>	<b>29168.98</b>	<b>27194</b>	<b>74390.37</b>

**Agriculture Census 2010-11**

**Table 1.3(A): Districtwise Number and Area of Individual Operational Holdings in Uttarakhand**

**Social Group: All (Joint)**

**Area: ha.**

S. No.	District	(4.0 to 5.0)		(5.0 to 7.5)		(7.5 to 10.0)		Medium		(10.0 to 20.0)		(20.0 & Above)		Large		All Classes	
		Number	Area	Number	Area	Number	Area	Number	Area	Number	Area	Number	Area	Number	Area	Number	Area
1	Chamoli	345	1507.78	243	1351.63	49	418.38	637	3349.86	14	184.98	1	22.47	15	207.45	21097	23989.32
	Dehradun (Hill)	0	0.00	0	0.00	0	0.00	0	0.00	0	0.00	0	0.00	0	0.00	0	0.00
	Dehradun (Plain)	166	742.51	163	955.21	27	222.21	356	1942.18	15	200.03	5	122.18	20	322.21	20306	16571.14
2	Dehradun	166	742.51	163	955.21	27	222.21	356	1942.18	15	200.03	5	122.18	20	322.21	20306	16571.14
3	Haridwar	1027	4516.26	833	4861.09	258	2142.43	2118	11570.95	139	1609.50	7	188.30	146	1797.80	55083	61614.61
4	Pauri Garhwal	420	1872.11	407	2319.15	95	781.22	922	5089.93	53	700.95	5	159.02	58	859.97	9270	20141.06
5	Rudraprayag	106	466.13	64	341.95	10	83.66	180	909.81	1	16.38	0	0.00	1	16.38	16386	15953.79
6	Tehri Garhwal	116	518.86	74	421.04	10	85.26	200	1044.79	6	70.37	1	23.91	7	94.28	12373	13105.53
7	Uttarkashi	234	1040.15	189	1060.48	33	277.96	456	2455.34	10	119.69	1	33.66	11	153.35	5635	9387.79
	<b>Garhwal Division</b>	<b>2414</b>	<b>10663.80</b>	<b>1973</b>	<b>11310.55</b>	<b>482</b>	<b>4011.12</b>	<b>4869</b>	<b>26362.86</b>	<b>238</b>	<b>2901.90</b>	<b>20</b>	<b>549.54</b>	<b>258</b>	<b>3451.44</b>	<b>140150</b>	<b>160763.24</b>
8	Almora	0	0.00	0	0.00	0	0.00	0	0.00	0	0.00	0	0.00	0	0.00	0	0.00
9	Bageshwar	11	47.23	7	40.31	0	0.00	18	87.54	0	0.00	0	0.00	0	0.00	18	87.54
10	Champawat	0	0.00	0	0.00	0	0.00	0	0.00	0	0.00	0	0.00	0	0.00	0	0.00
	Nainital (Hill)	59	261.84	70	412.67	23	197.63	152	872.14	16	196.16	2	54.62	18	250.78	1019	2447.58
	Nainital (Plain)	412	1845.63	374	2202.02	158	1332.65	944	5380.30	123	1578.35	8	194.44	131	1772.79	9958	18997.73
11	Nainital	471	2107.47	444	2614.69	181	1530.28	1096	6252.44	139	1774.51	10	249.06	149	2023.57	10977	21445.31
12	Pithoragarh	0	0.00	0	0.00	0	0.00	0	0.00	0	0.00	0	0.00	0	0.00	0	0.00
13	Udhamsinghnagar	1613	7203.92	1973	11759.64	689	5800.95	4275	24764.51	352	4362.38	56	2114.37	408	6476.75	37938	68508.45
	<b>Kumaun Division</b>	<b>2095</b>	<b>9358.62</b>	<b>2424</b>	<b>14414.64</b>	<b>870</b>	<b>7331.23</b>	<b>5389</b>	<b>31104.49</b>	<b>491</b>	<b>6136.89</b>	<b>66</b>	<b>2363.43</b>	<b>557</b>	<b>8500.32</b>	<b>48933</b>	<b>90041.30</b>
	<b>Uttarakhand (Hill)</b>	<b>1291</b>	<b>5714.10</b>	<b>1054</b>	<b>5947.23</b>	<b>220</b>	<b>1844.11</b>	<b>2565</b>	<b>13809.41</b>	<b>100</b>	<b>1288.53</b>	<b>10</b>	<b>293.68</b>	<b>110</b>	<b>1582.21</b>	<b>65798</b>	<b>85112.61</b>
	<b>Uttarakhand (Plain)</b>	<b>3218</b>	<b>14308.32</b>	<b>3343</b>	<b>19777.96</b>	<b>1132</b>	<b>9498.24</b>	<b>7693</b>	<b>43657.94</b>	<b>629</b>	<b>7750.26</b>	<b>76</b>	<b>2619.29</b>	<b>705</b>	<b>10369.55</b>	<b>123285</b>	<b>165691.93</b>
	<b>Uttarakhand</b>	<b>4509</b>	<b>20022.42</b>	<b>4397</b>	<b>25725.19</b>	<b>1352</b>	<b>11342.35</b>	<b>10258</b>	<b>57467.35</b>	<b>729</b>	<b>9038.79</b>	<b>86</b>	<b>2912.97</b>	<b>815</b>	<b>11951.76</b>	<b>189083</b>	<b>250804.54</b>

**Agriculture Census 2010-11**

**Table 1.4: Districtwise Percentage Increase/Decrease in Number, Area and Average Size of Operational Holdings in 2010-11 over 2005-06**

**All Social Groups**

S. No.	District	Number				% Increase /Decrease	Area (Ha.)				% Increase /Decrease	Average Size (Ha.)				% Increase /Decrease
		1995-96	2000-01	2005-06	2010-11		1995-96	2000-01	2005-06	2010-11		1995-96	2000-01	2005-06	2010-11	
1	Chamoli	42472	38683	47945	44915	-6.32	34115	34806.36	35234.9	34820.93	-1.17	0.80	0.90	0.73	0.78	5.49
	Dehradun (Hill)	11212	9996	10578	10164	-3.91	17877	17741.89	18388.44	18239.84	-0.81	1.59	1.77	1.74	1.79	3.23
	Dehradun (Plain)	61986	55988	58443	52756	-9.73	41834	38594.33	38083.13	33911.48	-10.95	0.67	0.69	0.65	0.64	-1.36
2	Dehradun	73198	65984	69021	62920	-8.84	59711	56336.22	56471.57	52151.32	-7.65	0.82	0.85	0.82	0.83	1.30
3	Hardwar	109864	116344	124513	130545	4.84	126791	120714.53	124081.89	120410.14	-2.96	1.15	1.04	1.00	0.92	-7.44
4	Pauri Garhwal	96445	86559	88194	84429	-4.27	117061	115645.29	115738.47	101395.34	-12.39	1.21	1.34	1.31	1.20	-8.49
5	Rudrapur	31589	31713	29728	27093	-8.86	21862	20368.91	20632.03	20510.80	-0.59	0.69	0.64	0.69	0.76	9.08
6	Tehri Garhwal	78970	81079	81165	86433	6.49	65464	69584.87	68533.1	67221.37	-1.91	0.83	0.86	0.84	0.78	-7.89
7	Uttarkashi	38515	36354	37997	39536	4.05	34110	34482.6	34618.74	34104.72	-1.48	0.89	0.95	0.91	0.86	-5.32
	<b>Garhwal Division</b>	<b>471053</b>	<b>456716</b>	<b>478563</b>	<b>475871</b>	<b>-12.91</b>	<b>459114</b>	<b>451938.78</b>	<b>455310.70</b>	<b>430614.62</b>	<b>-28.16</b>	<b>0.97</b>	<b>6.58</b>	<b>6.31</b>	<b>6.12</b>	<b>-13.26</b>
8	Almora	137861	122322	113940	109268	-4.10	87263	86626.51	86866.78	83944.92	-3.36	0.63	0.71	0.76	0.77	0.77
9	Bageshwar	56149	55303	55543	53869	-3.01	25968	24926.7	25135.06	25102.89	-0.13	0.46	0.45	0.45	0.47	2.98
10	Champavat	33955	35838	37188	36274	-2.46	27755	27419.44	31031.74	30265.95	-2.47	0.82	0.77	0.83	0.83	-0.01
	Nainital (Hill)	29883	30863	29726	29985	0.87	28154	29372.1	29736.44	27332.00	-8.09	0.94	0.95	1.00	0.91	-8.88
	Nainital (Plain)	19452	19060	22305	20678	-7.29	29775	29367.43	29570.84	28562.39	-3.41	1.53	1.54	1.33	1.38	4.19
11	Nainital	49335	49923	52031	50663	-2.63	57929	58739.53	59307.28	55894.39	-5.75	1.17	1.18	1.14	1.10	-3.21
12	Pithoragarh	92586	86995	80340	79846	-0.61	46251	46337.19	43555.74	44017.53	1.06	0.50	0.53	0.54	0.55	1.69
13	Udhamsinghnagar	85641	83570	103949	106859	2.80	155040	147461.94	145804.4	145843.79	0.03	1.81	1.76	1.40	1.36	-2.70
	<b>Kumaun Division</b>	<b>455527</b>	<b>433951</b>	<b>442991</b>	<b>436779</b>	<b>-1.40</b>	<b>400206</b>	<b>391511.31</b>	<b>391701.00</b>	<b>385069.47</b>	<b>-1.69</b>	<b>0.88</b>	<b>0.90</b>	<b>0.88</b>	<b>0.88</b>	<b>-0.29</b>
	<b>Uttarakhand (Hill)</b>	<b>649637</b>	<b>615705</b>	<b>612344</b>	<b>601812</b>	<b>-1.72</b>	<b>505880</b>	<b>507311.86</b>	<b>509471.44</b>	<b>486956.29</b>	<b>-4.42</b>	<b>0.78</b>	<b>0.82</b>	<b>0.83</b>	<b>0.81</b>	<b>-2.75</b>
	<b>Uttarakhand (Plain)</b>	<b>276943</b>	<b>274962</b>	<b>309210</b>	<b>310838</b>	<b>0.53</b>	<b>353440</b>	<b>336138.23</b>	<b>337540.26</b>	<b>328727.8</b>	<b>-2.61</b>	<b>1.28</b>	<b>1.22</b>	<b>1.09</b>	<b>1.06</b>	<b>-3.12</b>
	<b>Uttarakhand</b>	<b>926850</b>	<b>890667</b>	<b>921554</b>	<b>912650</b>	<b>-0.97</b>	<b>859320</b>	<b>843450.09</b>	<b>847011.70</b>	<b>815684.09</b>	<b>-3.70</b>	<b>0.93</b>	<b>0.95</b>	<b>0.92</b>	<b>0.89</b>	<b>-2.76</b>

**Agriculture Census 2010-11**

**Table 1.4: Districtwise Percentage Increase/Decrease in Number, Area and Average Size of Operational Holdings in 2010-11 over 2005-06**

SC

S. No.	District	Number				%	Area (Ha.)				%	Average Size (Ha.)				%
		1995-96	2000-01	2005-06	2010-11		Increase /Decrease	1995-96	2000-01	2005-06		2010-11	Increase /Decrease	1995-96	2000-01	
1	Chamoli	5354	4714	5669	5337	-5.86	2644	1275.22	2583.61	2479.74	-4.02	0.49	0.27	0.46	0.46	1.95
	Dehradun (Hill)	4134	3660	4046	3757	-7.14	3349	14074.32	3691.89	3660.41	-0.85	0.81	3.85	0.91	0.97	6.77
	Dehradun (Plain)	3927	3595	3179	2949	-7.23	2135	1140.36	1612.34	1493.18	-7.39	0.54	0.32	0.51	0.51	-0.17
2	Dehradun	8061	7255	7225	6706	-7.18	5484	15214.68	5304.22	5153.59	-2.84	0.68	2.10	0.73	0.77	4.68
3	Hardwar	18733	19156	15771	15583	-1.19	12258	385.77	8998.61	8359.87	-7.10	0.65	0.02	0.57	0.54	-5.98
4	Pauri Garhwal	11720	10474	10591	10933	3.23	5912	53.48	7304.13	6510.60	-10.86	0.50	0.01	0.69	0.60	-13.65
5	Rudrapur	3595	3557	3073	2212	-28.02	1284	0.00	1142.98	1097.33	-3.99	0.36	0.00	0.37	0.50	33.38
6	Tehri Garhwal	7914	8163	8579	9224	7.52	3320	0.00	3586.27	3738.95	4.26	0.42	0.00	0.42	0.41	-3.03
7	Uttarkashi	9149	8743	9016	9472	5.06	6234	77.26	6208.87	6150.43	-0.94	0.68	0.01	0.69	0.65	-5.71
	<b>Garhwal Division</b>	<b>64526</b>	<b>62062</b>	<b>59924</b>	<b>59467</b>	<b>-26.44</b>	<b>37136</b>	<b>17006.41</b>	<b>35128.69</b>	<b>33490.51</b>	<b>-25.50</b>	<b>0.58</b>	<b>2.40</b>	<b>3.93</b>	<b>3.92</b>	<b>11.63</b>
8	Almora	21547	20370	20408	20510	0.50	8480	12.89	10030.46	10888.13	8.55	0.39	0.00	0.49	0.53	8.01
9	Bageshwar	8936	8883	9378	9003	-4.00	2664	204.98	2775.02	3146.69	13.39	0.30	0.02	0.30	0.35	18.12
10	Champavat	5238	5567	5057	5108	1.01	2853	41.30	2966.96	2968.63	0.06	0.54	0.01	0.59	0.58	-0.94
	Nainital (Hill)	6570	6773	6668	6991	4.84	4055	0.00	4233.13	4038.56	-4.60	0.62	0.00	0.63	0.58	-9.00
	Nainital (Plain)	2108	2140	2428	1991	-18.00	2254	544.96	2346.74	2035.58	-13.26	1.07	0.25	0.97	1.02	5.78
11	Nainital	8678	8913	9096	8982	-1.25	6309	544.96	6579.88	6074.14	-7.69	0.73	0.06	0.72	0.68	-6.51
12	Pithoragarh	15019	14792	14715	16178	9.94	4850	2532.65	5371.64	6325.27	17.75	0.32	0.17	0.37	0.39	7.10
13	Udhamsinghnagar	5112	5434	5507	6103	10.82	4427	28821.19	4641.43	4640.13	-0.03	0.87	5.30	0.84	0.76	-9.79
	<b>Kumaun Division</b>	<b>64530</b>	<b>63959</b>	<b>64161</b>	<b>65884</b>	<b>2.69</b>	<b>29583</b>	<b>32157.97</b>	<b>32365.39</b>	<b>34042.99</b>	<b>5.18</b>	<b>0.46</b>	<b>0.50</b>	<b>0.50</b>	<b>0.52</b>	<b>2.43</b>
	<b>Uttarakhand (Hill)</b>	<b>99176</b>	<b>95696</b>	<b>97200</b>	<b>98725</b>	<b>1.57</b>	<b>45645</b>	<b>18272.10</b>	<b>49894.96</b>	<b>51004.74</b>	<b>2.22</b>	<b>0.46</b>	<b>0.19</b>	<b>0.51</b>	<b>0.52</b>	<b>0.65</b>
	<b>Uttarakhand (Plain)</b>	<b>29880</b>	<b>30325</b>	<b>26885</b>	<b>26626</b>	<b>-0.96</b>	<b>21074</b>	<b>30892.28</b>	<b>17599.12</b>	<b>16528.76</b>	<b>-6.08</b>	<b>0.71</b>	<b>1.02</b>	<b>0.65</b>	<b>0.62</b>	<b>-5.17</b>
	<b>Uttarakhand</b>	<b>129056</b>	<b>126021</b>	<b>124085</b>	<b>125351</b>	<b>1.02</b>	<b>66719</b>	<b>49164.38</b>	<b>67494.08</b>	<b>67533.50</b>	<b>0.06</b>	<b>0.52</b>	<b>0.39</b>	<b>0.54</b>	<b>0.54</b>	<b>-0.95</b>

**Agriculture Census 2010-11**

**Table 1.4: Districtwise Percentage Increase/Decrease in Number, Area and Average Size of Operational Holdings in 2010-11 over 2005-06**

ST

S. No.	District	Number				% Increase /Decrease	Area (Ha.)				% Increase /Decrease	Average Size (Ha.)				% Increase /Decrease
		1995-96	2000-01	2005-06	2010-11		1995-96	2000-01	2005-06	2010-11		1995-96	2000-01	2005-06	2010-11	
1	Chamoli	1877	1513	2480	2264	-8.71	1212	1275.22	1268.60	1217.88	-4.00	0.65	0.84	0.51	0.54	5.16
	Dehradun (Hill)	6565	6122	6012	5974	-0.63	13964	14074.32	14151.60	14131.01	-0.15	2.13	2.30	2.35	2.37	0.49
	Dehradun (Plain)	2253	2324	2382	2037	-14.48	1169	1140.36	1154.18	1009.62	-12.52	0.52	0.49	0.48	0.50	2.29
2	Dehradun	8818	8446	8394	8011	-4.56	15133	15214.68	15305.78	15140.63	-1.08	1.72	1.80	1.82	1.89	3.65
3	Hardwar	290	419	431	389	-9.74	269	385.77	383.30	220.09	-42.58	0.93	0.92	0.89	0.57	-36.38
4	Pauri Garhwal	109	69	198	59	-70.20	31	53.48	112.53	46.59	-58.60	0.28	0.78	0.57	0.79	38.94
5	Rudrapur	4	0	1	1	0.00	1	0.00	0.02	0.01	-50.00	0.25	---	0.02	0.01	---
6	Tehri Garhwal	0	0	0	0	---	0	0.00	0.00	0.00	---	---	---	---	---	---
7	Uttarkashi	217	240	185	187	1.08	38	77.26	98.08	56.17	-42.73	0.18	0.32	0.53	0.30	-43.34
	<b>Garhwal Division</b>	<b>11315</b>	<b>10687</b>	<b>11689</b>	<b>10911</b>	<b>-6.66</b>	<b>16684</b>	<b>17006.41</b>	<b>17168.31</b>	<b>16681.37</b>	<b>-2.84</b>	<b>1.47</b>	<b>1.59</b>	<b>1.47</b>	<b>1.53</b>	<b>4.09</b>
8	Almora	0	12	65	7	-89.23	0	12.89	50.70	9.55	-81.16	---	1.07	0.78	1.36	74.91
9	Bageshwar	421	355	424	224	-47.17	268	204.98	238.17	123.65	-48.08	0.64	0.58	0.56	0.55	-1.73
10	Champavat	9	28	111	44	-60.36	4	41.3	94.73	69.68	-26.44	0.44	1.48	0.85	1.58	85.56
	Nainital (Hill)	232	0	4	0	-100.00	489	0.00	1.00	0.00	-100.00	2.11	---	0.25	---	---
	Nainital (Plain)	0	303	281	283	0.71	0	544.96	518.56	429.77	-17.12	---	1.80	1.85	1.52	-17.71
11	Nainital	232	303	285	283	-0.70	489	544.96	519.57	429.77	-17.28	2.11	1.80	1.82	1.52	-16.70
12	Pithoragarh	6228	5140	4774	3690	-22.71	2829	2532.65	2537.21	2083.53	-17.88	0.45	0.49	0.53	0.56	6.24
13	Udhamsinghnagar	11490	11153	12375	14514	17.28	27569	28821.19	27590.39	28462.91	3.16	2.40	2.58	2.23	1.96	-12.04
	<b>Kumaun Division</b>	<b>18380</b>	<b>16991</b>	<b>18034</b>	<b>18762</b>	<b>4.04</b>	<b>31159</b>	<b>32157.97</b>	<b>31030.77</b>	<b>31179.09</b>	<b>0.48</b>	<b>1.70</b>	<b>1.89</b>	<b>1.72</b>	<b>1.66</b>	<b>-3.42</b>
	<b>Uttarakhand (Hill)</b>	<b>15662</b>	<b>13479</b>	<b>14254</b>	<b>12450</b>	<b>-12.66</b>	<b>18836</b>	<b>18272.10</b>	<b>18552.65</b>	<b>17738.07</b>	<b>-4.39</b>	<b>1.20</b>	<b>1.36</b>	<b>1.30</b>	<b>1.42</b>	<b>9.46</b>
	<b>Uttarakhand (Plain)</b>	<b>14033</b>	<b>14199</b>	<b>15469</b>	<b>17223</b>	<b>11.34</b>	<b>29007</b>	<b>30892.28</b>	<b>29646.43</b>	<b>30122.39</b>	<b>1.61</b>	<b>2.07</b>	<b>2.18</b>	<b>1.92</b>	<b>1.75</b>	<b>-8.74</b>
	<b>Uttarakhand</b>	<b>29695</b>	<b>27678</b>	<b>29723</b>	<b>29673</b>	<b>-0.17</b>	<b>47843</b>	<b>49164.38</b>	<b>48199.08</b>	<b>47860.46</b>	<b>-0.70</b>	<b>1.61</b>	<b>1.78</b>	<b>1.62</b>	<b>1.61</b>	<b>-0.54</b>

**Agriculture Census 2010-11**

**Table 1.4: Districtwise Percentage Increase/Decrease in Number, Area and Average Size of Operational Holdings in 2010-11 over 2005-06**

Others + Institutional

S. No.	District	Number				% Increase /Decrease	Area (Ha.)				% Increase /Decrease	Average Size (Ha.)				% Increase /Decrease
		1995-96	2000-01	2005-06	2010-11		1995-96	2000-01	2005-06	2010-11		1995-96	2000-01	2005-06	2010-11	
1	Chamoli	62706	32456	39796	37314	-6.24	43612	31152.22	31382.69	31123.31	-0.83	0.86	0.96	0.79	0.83	5.77
	Dehradun (Hill)	99550	214	520	433	-16.73	120138	323.74	544.95	448.42	-17.71	1.10	1.51	1.05	1.04	-1.18
	Dehradun (Plain)	68894	50069	52882	47770	-9.67	89670	35571.10	35316.61	31408.68	-11.07	0.69	0.71	0.67	0.66	-1.55
2	Dehradun	19579	50283	53402	48203	-9.74	15681	35894.84	35861.57	31857.10	-11.17	0.69	0.71	0.67	0.66	-1.59
3	Hardwar	75266	96769	108311	114573	5.78	64149	108851.31	114699.98	111830.18	-2.50	1.26	1.12	1.06	0.98	-7.83
4	Pauri Garhwal	30597	76016	77405	73437	-5.13	30789	108978.61	108321.81	94838.15	-12.45	1.31	1.43	1.40	1.29	-7.72
5	Rudraparyag	461904	28156	26654	24880	-6.66	452880	19102.74	19489.03	19413.46	-0.39	0.74	0.68	0.73	0.78	6.71
6	Tehri Garhwal	73118	72916	72586	77209	6.37	50089	65952.04	64946.83	63482.42	-2.25	0.87	0.90	0.89	0.82	-8.11
7	Uttarkashi	23287	27371	28796	29877	3.75	804	28279.17	28311.79	27898.12	-1.46	0.96	1.03	0.98	0.93	-5.03
	<b>Garhwal Division</b>	<b>746457</b>	<b>383967</b>	<b>406950</b>	<b>405493</b>	<b>-0.36</b>	<b>658004</b>	<b>398210.93</b>	<b>403013.70</b>	<b>380442.74</b>	<b>-5.60</b>	<b>1.03</b>	<b>1.04</b>	<b>0.99</b>	<b>0.94</b>	<b>-5.26</b>
8	Almora	24224	101940	93467	88751	-5.05	25033	77312.56	76785.62	73047.24	-4.87	0.68	0.76	0.82	0.82	0.19
9	Bageshwar	12873	46065	45741	44642	-2.40	25716	22117.78	22121.86	21832.55	-1.31	0.49	0.48	0.48	0.49	1.12
10	Champavat	46995	30243	32020	31122	-2.80	55186	24367.84	27970.06	27227.64	-2.65	0.87	0.81	0.87	0.87	0.15
	Nainital (Hill)	83908	24090	23054	22994	-0.26	39942	25233.54	25502.3	23293.44	-8.66	1.02	1.05	1.11	1.01	-8.42
	Nainital (Plain)	70390	16617	19596	18404	-6.08	149701	26539.24	26705.53	26097.04	-2.28	1.59	1.60	1.36	1.42	4.05
11	Nainital	444187	40707	42650	41398	-2.94	392950	51772.78	52207.84	49390.48	-5.40	1.26	1.27	1.22	1.19	-2.54
12	Pithoragarh	573617	67063	60851	59978	-1.43	448728	38548.98	35646.89	35608.73	-0.11	0.54	0.57	0.59	0.59	1.35
13	Udhamsinghnagar	159387	66983	86067	86242	0.20	276636	114266.56	113572.58	112740.75	-0.73	1.78	1.71	1.32	1.31	-0.93
	<b>Kumaun Division</b>	<b>1261283</b>	<b>353001</b>	<b>360796</b>	<b>352133</b>	<b>-2.40</b>	<b>1224249</b>	<b>328386.50</b>	<b>328304.85</b>	<b>319847.39</b>	<b>-2.58</b>	<b>0.91</b>	<b>0.93</b>	<b>0.91</b>	<b>0.91</b>	<b>-0.18</b>
	<b>Uttarakhand (Hill)</b>	<b>1633803</b>	<b>506530</b>	<b>500890</b>	<b>490637</b>	<b>-2.05</b>	<b>1302097</b>	<b>441369.22</b>	<b>441023.85</b>	<b>418213.48</b>	<b>-5.17</b>	<b>0.83</b>	<b>0.87</b>	<b>0.88</b>	<b>0.85</b>	<b>-3.19</b>
	<b>Uttarakhand (Plain)</b>	<b>373937</b>	<b>230438</b>	<b>266856</b>	<b>266989</b>	<b>0.05</b>	<b>580156</b>	<b>285228.21</b>	<b>290294.70</b>	<b>282076.65</b>	<b>-2.83</b>	<b>1.30</b>	<b>1.24</b>	<b>1.09</b>	<b>1.06</b>	<b>-2.88</b>
	<b>Uttarakhand</b>	<b>2007740</b>	<b>736968</b>	<b>767746</b>	<b>757626</b>	<b>-1.32</b>	<b>1882253</b>	<b>726597.43</b>	<b>731318.55</b>	<b>700290.13</b>	<b>-4.24</b>	<b>0.97</b>	<b>0.99</b>	<b>0.95</b>	<b>0.92</b>	<b>-2.96</b>



Table 1.5: Tehsilwise Number and Area of Operational Holdings

## Social Group: Institutional

S.No	District	Tehsil	Below 0.5		(0.5 to 1.0)		Marginal		(1.0 to 2.0)	
			Number	Area	Number	Area	Number	Area	Number	Area
1	Chamoli	Chamoli	49	5.40	7	5.18	56	10.58	7	10.43
		Gairsain	29	4.82	9	6.82	38	11.64	5	7.24
		Joshimath	62	9.16	5	3.30	67	12.46	5	6.21
		Karanprayag	31	4.11	5	3.68	36	7.79	5	7.74
		Pokhri	22	2.26	2	1.38	24	3.64	3	3.91
		Tharali	46	7.62	3	2.13	49	9.75	6	8.97
		Ghaat*	23	4.09	3	2.06	26	6.15	1	1.62
		<b>All</b>	<b>262</b>	<b>37.46</b>	<b>34</b>	<b>24.55</b>	<b>296</b>	<b>62.01</b>	<b>32</b>	<b>46.12</b>
2	Dehradun	Chakrata	0	0.00	0	0.00	0	0.00	0	0.00
		Dehradun	26	4.67	12	8.16	38	12.83	12	17.13
		Rishikesh	5	1.85	1	0.94	6	2.79	5	7.42
		Vikas Nagar	89	20.19	48	33.10	137	53.29	38	55.62
		Tyuni	0	0.00	0	0.00	0	0.00	0	0.00
		Kalsi	0	0.00	0	0.00	0	0.00	0	0.00
		<b>All</b>	<b>120</b>	<b>26.71</b>	<b>61</b>	<b>42.20</b>	<b>181</b>	<b>68.91</b>	<b>55</b>	<b>80.17</b>
3	Haridwar	Hardwar	51	11.15	26	19.62	77	30.77	25	37.79
		Laksar	17	3.00	6	4.64	23	7.64	6	7.64
		Roorki	134	26.77	53	37.81	187	64.58	40	55.87
		<b>All</b>	<b>202</b>	<b>40.92</b>	<b>85</b>	<b>62.07</b>	<b>287</b>	<b>102.99</b>	<b>71</b>	<b>101.30</b>
4	Pauri Garhwal	Dhumakot	12	1.58	5	3.43	17	5.01	1	1.04
		Kotdwar	18	2.84	5	3.62	23	6.46	4	7.01
		Lansdown	5	0.89	0	0.00	5	0.89	0	0.00
		Pauri	4	0.40	1	0.58	5	0.98	2	2.43
		Shrinagar	0	0.00	0	0.00	0	0.00	0	0.00
		Thalisain	4	0.21	0	0.00	4	0.21	0	0.00
		Yamkeshwar	6	1.22	1	0.94	7	2.16	1	1.20
		Choubttakhal	0	0.00	0	0.00	0	0.00	0	0.00
		Satpuli	0	0.00	0	0.00	0	0.00	0	0.00
		<b>All</b>	<b>49</b>	<b>7.14</b>	<b>12</b>	<b>8.57</b>	<b>61</b>	<b>15.71</b>	<b>8</b>	<b>11.68</b>
5	Rudraprayag	Jakholi	34	2.11	4	3.16	38	5.27	2	2.60
		Rudraprayag	27	3.77	1	0.60	28	4.37	2	2.90
		Ukhimath	22	2.76	3	1.81	25	4.57	1	1.80
		<b>All</b>	<b>83</b>	<b>8.64</b>	<b>8</b>	<b>5.57</b>	<b>91</b>	<b>14.21</b>	<b>5</b>	<b>7.30</b>
6	Tehri Garhwal	Devprayag	0	0.00	0	0.00	0	0.00	0	0.00
		Ghanshali	1	0.36	0	0.00	1	0.36	0	0.00
		Jakhni Dhar	0	0.00	0	0.00	0	0.00	0	0.00
		Narendera Nagar	6	0.65	3	1.97	9	2.62	5	7.08
		Pratap Nagar	0	0.00	0	0.00	0	0.00	0	0.00
		Tehri	0	0.00	0	0.00	0	0.00	0	0.00
		Dhanolti	40	3.36	4	3.12	44	6.48	2	3.24
		Gaja*	1	0.18	2	1.58	3	1.76	0	0.00
		<b>All</b>	<b>48</b>	<b>4.55</b>	<b>9</b>	<b>6.67</b>	<b>57</b>	<b>11.22</b>	<b>7</b>	<b>10.32</b>
7	Uttarkashi	Budkot	1	0.09	0	0.00	1	0.09	0	0.00
		Bhatwari	0	0.00	0	0.00	0	0.00	0	0.00
		Dunda	0	0.00	0	0.00	0	0.00	0	0.00
		Purola	0	0.00	0	0.00	0	0.00	0	0.00
		Mori	0	0.00	0	0.00	0	0.00	0	0.00
		Chinyalisaur	0	0.00	0	0.00	0	0.00	0	0.00
		<b>All</b>	<b>1</b>	<b>0.09</b>	<b>0</b>	<b>0.00</b>	<b>1</b>	<b>0.09</b>	<b>0</b>	<b>0.00</b>

Table 1.5: Tehsilwise Number and Area of Operational Holdings

Social Group: Institutional

Area: Ha.

S.No	District	Tehsil	Small		(2.0 to 3.0)		(3.0 to 4.0)		Semi-Medium	
			Number	Area	Number	Area	Number	Area	Number	Area
1	Chamoli	Chamoli	7	10.43	4	9.24	0	0.00	4	9.24
		Gairsain	5	7.24	3	8.04	1	3.02	4	11.06
		Joshimath	5	6.21	4	9.45	3	10.03	7	19.48
		Karanprayag	5	7.74	2	4.84	1	3.90	3	8.74
		Pokhri	3	3.91	0	0.00	0	0.00	0	0.00
		Tharali	6	8.97	0	0.00	0	0.00	0	0.00
		Ghaat*	1	1.62	0	0.00	0	0.00	0	0.00
		<b>All</b>	<b>32</b>	<b>46.12</b>	<b>13</b>	<b>31.57</b>	<b>5</b>	<b>16.95</b>	<b>18</b>	<b>48.52</b>
2	Dehradun	Chakrata	0	0.00	1	2.57	0	0.00	1	2.57
		Dehradun	12	17.13	4	8.87	8	26.36	12	35.23
		Rishikesh	5	7.42	3	8.45	4	13.22	7	21.67
		Vikas Nagar	38	55.62	11	26.00	5	18.32	16	44.32
		Tyuni	0	0.00	0	0.00	0	0.00	0	0.00
		Kalsi	0	0.00	0	0.00	0	0.00	0	0.00
		<b>All</b>	<b>55</b>	<b>80.17</b>	<b>19</b>	<b>45.89</b>	<b>17</b>	<b>57.90</b>	<b>36</b>	<b>103.79</b>
3	Haridwar	Hardwar	25	37.79	11	24.36	9	34.89	20	59.25
		Laksar	6	7.64	7	17.85	4	13.29	11	31.14
		Roorkee	40	55.87	19	45.93	1	3.98	20	49.91
		<b>All</b>	<b>71</b>	<b>101.30</b>	<b>37</b>	<b>88.14</b>	<b>14</b>	<b>52.16</b>	<b>51</b>	<b>140.30</b>
4	Pauri Garhwal	Dhumakot	1	1.04	3	7.79	0	0.00	3	7.79
		Kotdwar	4	7.01	1	2.83	1	3.69	2	6.52
		Lansdown	0	0.00	0	0.00	0	0.00	0	0.00
		Pauri	2	2.43	1	2.96	0	0.00	1	2.96
		Shrinagar	0	0.00	0	0.00	0	0.00	0	0.00
		Thalisain	0	0.00	0	0.00	0	0.00	0	0.00
		Yamkeshwar	1	1.20	0	0.00	0	0.00	0	0.00
		Choubttakhal	0	0.00	0	0.00	0	0.00	0	0.00
		Satpuli	0	0.00	0	0.00	0	0.00	0	0.00
		<b>All</b>	<b>8</b>	<b>11.68</b>	<b>5</b>	<b>13.58</b>	<b>1</b>	<b>3.69</b>	<b>6</b>	<b>17.27</b>
5	Rudraprayag	Jakholi	2	2.60	0	0.00	0	0.00	0	0.00
		Rudraprayag	2	2.90	0	0.00	0	0.00	0	0.00
		Ukhimath	1	1.80	1	2.69	0	0.00	1	2.69
		<b>All</b>	<b>5</b>	<b>7.30</b>	<b>1</b>	<b>2.69</b>	<b>0</b>	<b>0.00</b>	<b>1</b>	<b>2.69</b>
6	Tehri Garhwal	Devprayag	0	0.00	0	0.00	0	0.00	0	0.00
		Ghanshali	0	0.00	0	0.00	0	0.00	0	0.00
		Jakhni Dhar	0	0.00	0	0.00	0	0.00	0	0.00
		Narendera Nagar	5	7.08	0	0.00	0	0.00	0	0.00
		Pratap Nagar	0	0.00	0	0.00	1	3.57	1	3.57
		Tehri	0	0.00	0	0.00	1	3.71	1	3.71
		Dhanolti	2	3.24	5	11.59	1	3.86	6	15.45
		Gaja*	0	0.00	0	0.00	0	0.00	0	0.00
		<b>All</b>	<b>7</b>	<b>10.32</b>	<b>5</b>	<b>11.59</b>	<b>3</b>	<b>11.14</b>	<b>8</b>	<b>22.73</b>
7	Uttarkashi	Budkot	0	0.00	0	0.00	0	0.00	0	0.00
		Bhatwari	0	0.00	0	0.00	0	0.00	0	0.00
		Dunda	0	0.00	0	0.00	0	0.00	0	0.00
		Puroala	0	0.00	0	0.00	0	0.00	0	0.00
		Mori	0	0.00	0	0.00	0	0.00	0	0.00
		Chinyalisaur	0	0.00	0	0.00	0	0.00	0	0.00
		<b>All</b>	<b>0</b>	<b>0.00</b>	<b>0</b>	<b>0.00</b>	<b>0</b>	<b>0.00</b>	<b>0</b>	<b>0.00</b>

Table 1.5: Tehsilwise Number and Area of Operational Holdings

## Social Group: Institutional

S.No	District	Tehsil	(4.0 to 5.0)		(5.0 to 7.5)		(7.5 to 10.0)		Medium	
			Number	Area	Number	Area	Number	Area	Number	Area
1	Chamoli	Chamoli	2	8.89	0	0.00	0	0.00	2	8.89
		Gairsain	0	0.00	0	0.00	0	0.00	0	0.00
		Joshimath	1	4.25	0	0.00	0	0.00	1	4.25
		Karanprayag	0	0.00	0	0.00	1	9.24	1	9.24
		Pokhri	0	0.00	0	0.00	0	0.00	0	0.00
		Tharali	0	0.00	0	0.00	0	0.00	0	0.00
		Ghaat*	0	0.00	0	0.00	0	0.00	0	0.00
		<b>All</b>	<b>3</b>	<b>13.14</b>	<b>0</b>	<b>0.00</b>	<b>1</b>	<b>9.24</b>	<b>4</b>	<b>22.38</b>
2	Dehradun	Chakrata	0	0.00	0	0.00	0	0.00	0	0.00
		Dehradun	5	21.72	0	0.00	1	9.73	6	31.45
		Rishikesh	3	12.72	2	13.31	2	16.66	7	42.69
		Vikas Nagar	12	54.43	5	31.12	1	9.05	18	94.60
		Tyuni	0	0.00	0	0.00	0	0.00	0	0.00
		Kalsi	0	0.00	0	0.00	0	0.00	0	0.00
		<b>All</b>	<b>20</b>	<b>88.87</b>	<b>7</b>	<b>44.43</b>	<b>4</b>	<b>35.44</b>	<b>31</b>	<b>168.74</b>
3	Haridwar	Hardwar	2	8.44	5	30.99	0	0.00	7	39.43
		Laksar	4	17.86	0	0.00	2	18.81	6	36.67
		Roorkee	5	22.90	4	25.79	1	8.60	10	57.29
		<b>All</b>	<b>11</b>	<b>49.20</b>	<b>9</b>	<b>56.78</b>	<b>3</b>	<b>27.41</b>	<b>23</b>	<b>133.39</b>
4	Pauri Garhwal	Dhumakot	0	0.00	0	0.00	0	0.00	0	0.00
		Kotdwar	0	0.00	0	0.00	0	0.00	0	0.00
		Lansdown	0	0.00	0	0.00	0	0.00	0	0.00
		Pauri	0	0.00	0	0.00	1	7.57	1	7.57
		Shrinagar	0	0.00	0	0.00	0	0.00	0	0.00
		Thalisain	0	0.00	0	0.00	0	0.00	0	0.00
		Yamkeshwar	0	0.00	0	0.00	0	0.00	0	0.00
		Choubttakhal	0	0.00	0	0.00	0	0.00	0	0.00
		Satpuli	0	0.00	0	0.00	0	0.00	0	0.00
		<b>All</b>	<b>0</b>	<b>0.00</b>	<b>0</b>	<b>0.00</b>	<b>1</b>	<b>7.57</b>	<b>1</b>	<b>7.57</b>
5	Rudraprayag	Jakholi	0	0.00	0	0.00	0	0.00	0	0.00
		Rudraprayag	0	0.00	0	0.00	0	0.00	0	0.00
		Ukhimath	0	0.00	0	0.00	0	0.00	0	0.00
		<b>All</b>	<b>0</b>	<b>0.00</b>	<b>0</b>	<b>0.00</b>	<b>0</b>	<b>0.00</b>	<b>0</b>	<b>0.00</b>
6	Tehri Garhwal	Devprayag	0	0.00	0	0.00	0	0.00	0	0.00
		Ghanshali	0	0.00	0	0.00	0	0.00	0	0.00
		Jakhni Dhar	0	0.00	0	0.00	0	0.00	0	0.00
		Narendera Nagar	0	0.00	0	0.00	0	0.00	0	0.00
		Pratap Nagar	0	0.00	0	0.00	0	0.00	0	0.00
		Tehri	0	0.00	0	0.00	0	0.00	0	0.00
		Dhanolti	0	0.00	0	0.00	0	0.00	0	0.00
		Gaja*	0	0.00	0	0.00	1	7.64	1	7.64
		<b>All</b>	<b>0</b>	<b>0.00</b>	<b>0</b>	<b>0.00</b>	<b>1</b>	<b>7.64</b>	<b>1</b>	<b>7.64</b>
7	Uttarkashi	Budkot	0	0.00	0	0.00	0	0.00	0	0.00
		Bhatwari	0	0.00	1	5.01	0	0.00	1	5.01
		Dunda	0	0.00	0	0.00	0	0.00	0	0.00
		Puroala	0	0.00	0	0.00	0	0.00	0	0.00
		Mori	0	0.00	0	0.00	0	0.00	0	0.00
		Chinyalisaur	0	0.00	0	0.00	0	0.00	0	0.00
		<b>All</b>	<b>0</b>	<b>0.00</b>	<b>1</b>	<b>5.01</b>	<b>0</b>	<b>0.00</b>	<b>1</b>	<b>5.01</b>

## Agriculture Census 2010-11

Table 1.5: Tehsilwise Number and Area of Operational Holdings

Social Group: Institutional

Area: Ha.

S.No	District	Tehsil	(10.0 to 20.0)		(20.0 & Above)		Large		All Classes	
			Number	Area	Number	Area	Number	Area	Number	Area
1	Chamoli	Chamoli	0	0.00	0	0.00	0	0.00	69	39.14
		Gairsain	0	0.00	0	0.00	0	0.00	47	29.94
		Joshimath	2	27.80	1	101.77	3	129.57	83	171.97
		Karanprayag	1	11.60	0	0.00	1	11.60	46	45.11
		Pokhri	0	0.00	0	0.00	0	0.00	27	7.55
		Tharali	0	0.00	0	0.00	0	0.00	55	18.72
		Ghaat*	0	0.00	0	0.00	0	0.00	27	7.77
		<b>All</b>	<b>3</b>	<b>39.40</b>	<b>1</b>	<b>101.77</b>	<b>4</b>	<b>141.17</b>	<b>354</b>	<b>320.20</b>
2	Dehradun	Chakrata	0	0.00	0	0.00	0	0.00	1	2.57
		Dehradun	4	56.19	6	411.71	10	467.90	78	564.54
		Rishikesh	1	12.11	1	32.71	2	44.82	27	119.39
		Vikas Nagar	7	92.50	3	436.80	10	529.30	219	777.13
		Tyuni	0	0.00	0	0.00	0	0.00	0	0.00
		Kalsi	1	13.81	0	0.00	1	13.81	1	13.81
		<b>All</b>	<b>13</b>	<b>174.61</b>	<b>10</b>	<b>881.22</b>	<b>23</b>	<b>1055.83</b>	<b>326</b>	<b>1477.44</b>
3	Haridwar	Hardwar	3	39.59	9	338.02	12	377.61	141	544.85
		Laksar	2	35.76	2	85.38	4	121.14	50	204.23
		Roorki	3	56.65	4	139.81	7	196.46	264	424.11
		<b>All</b>	<b>8</b>	<b>132.00</b>	<b>15</b>	<b>563.21</b>	<b>23</b>	<b>695.21</b>	<b>455</b>	<b>1173.19</b>
4	Pauri Garhwal	Dhumakot	0	0.00	0	0.00	0	0.00	21	13.84
		Kotdwar	0	0.00	2	51.75	2	51.75	31	71.74
		Lansdown	0	0.00	0	0.00	0	0.00	5	0.89
		Pauri	0	0.00	1	60.55	1	60.55	10	74.49
		Shrinagar	0	0.00	0	0.00	0	0.00	0	0.00
		Thalisain	0	0.00	0	0.00	0	0.00	4	0.21
		Yamkeshwar	0	0.00	0	0.00	0	0.00	8	3.36
		Choubttakhal	1	18.50	0	0.00	1	18.50	1	18.50
		Satpuli	0	0.00	0	0.00	0	0.00	0	0.00
		<b>All</b>	<b>1</b>	<b>18.50</b>	<b>3</b>	<b>112.30</b>	<b>4</b>	<b>130.80</b>	<b>80</b>	<b>183.03</b>
5	Rudraprayag	Jakholi	0	0.00	0	0.00	0	0.00	40	7.87
		Rudraprayag	0	0.00	0	0.00	0	0.00	30	7.27
		Ukhimath	0	0.00	0	0.00	0	0.00	27	9.06
		<b>All</b>	<b>0</b>	<b>0.00</b>	<b>0</b>	<b>0.00</b>	<b>0</b>	<b>0.00</b>	<b>97</b>	<b>24.20</b>
6	Tehri Garhwal	Devprayag	0	0.00	0	0.00	0	0.00	0	0.00
		Ghanshali	0	0.00	0	0.00	0	0.00	1	0.36
		Jakhni Dhar	0	0.00	0	0.00	0	0.00	0	0.00
		Narendera Nagar	1	18.14	0	0.00	1	18.14	15	27.84
		Pratap Nagar	0	0.00	0	0.00	0	0.00	1	3.57
		Tehri	1	12.67	0	0.00	1	12.67	2	16.38
		Dhanolti	2	23.17	0	0.00	2	23.17	54	48.34
		Gaja*	0	0.00	0	0.00	0	0.00	4	9.40
		<b>All</b>	<b>4</b>	<b>53.98</b>	<b>0</b>	<b>0.00</b>	<b>4</b>	<b>53.98</b>	<b>77</b>	<b>105.89</b>
7	Uttarkashi	Budkot	0	0.00	0	0.00	0	0.00	1	0.09
		Bhatwari	1	14.85	0	0.00	1	14.85	2	19.86
		Dunda	0	0.00	0	0.00	0	0.00	0	0.00
		Purola	0	0.00	0	0.00	0	0.00	0	0.00
		Mori	0	0.00	0	0.00	0	0.00	0	0.00
		Chinyalisaur	1	13.48	0	0.00	1	13.48	1	13.48
		<b>All</b>	<b>2</b>	<b>28.33</b>	<b>0</b>	<b>0.00</b>	<b>2</b>	<b>28.33</b>	<b>4</b>	<b>33.43</b>

Table 1.5: Tehsilwise Number and Area of Operational Holdings

## Social Group: Institutional

S.No	District	Tehsil	Below 0.5		(0.5 to 1.0)		Marginal		(1.0 to 2.0)	
			Number	Area	Number	Area	Number	Area	Number	Area
8	Almora	Almora	4	0.50	2	1.62	6	2.12	2	2.54
		Ranikhet	0	0.00	0	0.00	0	0.00	0	0.00
		Bhikyasain	0	0.00	0	0.00	0	0.00	0	0.00
		Sult	0	0.00	0	0.00	0	0.00	0	0.00
		Choukhutiya	0	0.00	0	0.00	0	0.00	1	1.74
		Someshwar	0	0.00	0	0.00	0	0.00	0	0.00
		Dwarahat	0	0.00	0	0.00	0	0.00	0	0.00
		Bhanoli	0	0.00	0	0.00	0	0.00	1	1.39
		Zainti	0	0.00	0	0.00	0	0.00	0	0.00
		<b>All</b>	<b>4</b>	<b>0.50</b>	<b>2</b>	<b>1.62</b>	<b>6</b>	<b>2.12</b>	<b>4</b>	<b>5.67</b>
9	Bageshwar	Bageshwar	1	0.05	1	0.81	2	0.86	1	1.56
		Kupkot	0	0.00	0	0.00	0	0.00	0	0.00
		Garur	0	0.00	0	0.00	0	0.00	0	0.00
		Kanda	0	0.00	0	0.00	0	0.00	0	0.00
		Kaaflogair	0	0.00	0	0.00	0	0.00	0	0.00
		<b>All</b>	<b>1</b>	<b>0.05</b>	<b>1</b>	<b>0.81</b>	<b>2</b>	<b>0.86</b>	<b>1</b>	<b>1.56</b>
		10	Champawat	Champawat	0	0.00	0	0.00	0	0.00
Paati	0			0.00	0	0.00	0	0.00	0	0.00
Purnagiri	28			4.60	5	3.31	33	7.91	6	9.41
Lohaghat	2			0.13	2	1.54	4	1.67	0	0.00
Barakot	0			0.00	0	0.00	0	0.00	0	0.00
<b>All</b>	<b>30</b>			<b>4.73</b>	<b>7</b>	<b>4.85</b>	<b>37</b>	<b>9.58</b>	<b>6</b>	<b>9.41</b>
11	Nainital	Betalghat	0	0.00	0	0.00	0	0.00	0	0.00
		Dhari	2	0.50	0	0.00	2	0.50	1	1.46
		Haldwani	12	3.13	8	6.13	20	9.26	7	11.04
		Kaladhungi	4	1.42	2	1.25	6	2.67	0	0.00
		Koshyakutoli	1	0.48	1	0.51	2	0.99	0	0.00
		Nainital	1	0.10	1	0.95	2	1.05	0	0.00
		Ramnagar	1	0.19	4	3.34	5	3.53	2	3.09
		Lalkuan	2	0.81	1	0.72	3	1.53	1	1.60
		<b>All</b>	<b>23</b>	<b>6.63</b>	<b>17</b>	<b>12.90</b>	<b>40</b>	<b>19.53</b>	<b>11</b>	<b>17.19</b>
12	Pithoragarh	Berinag	5	0.99	0	0.00	5	0.99	4	4.28
		Dharchula	5	1.18	1	0.64	6	1.82	1	1.01
		Didihaat	2	0.77	0	0.00	2	0.77	0	0.00
		Gangolihaat	0	0.00	0	0.00	0	0.00	0	0.00
		Munsiyari	6	0.73	0	0.00	6	0.73	0	0.00
		Pithoragarh	1	0.11	0	0.00	1	0.11	1	1.11
		Devalthal	0	0.00	0	0.00	0	0.00	0	0.00
		Kanalichheena	0	0.00	0	0.00	0	0.00	0	0.00
		<b>All</b>	<b>19</b>	<b>3.78</b>	<b>1</b>	<b>0.64</b>	<b>20</b>	<b>4.42</b>	<b>6</b>	<b>6.40</b>
13	Udhamsinghnagar	Bajpur	46	10.70	27	19.19	73	29.89	12	15.54
		Khatima	18	3.82	15	10.70	33	14.52	4	5.63
		Kashipur	15	3.38	11	8.15	26	11.53	10	16.15
		Kichha	14	3.11	7	5.02	21	8.13	9	13.03
		Sitargang	34	8.31	16	12.45	50	20.76	18	25.23
		Jaspur	8	2.91	5	4.04	13	6.95	7	10.38
		Gadarpur	8	2.24	10	6.89	18	9.13	7	9.55
		<b>All</b>	<b>143</b>	<b>34.47</b>	<b>91</b>	<b>66.44</b>	<b>234</b>	<b>100.91</b>	<b>67</b>	<b>95.51</b>
<b>14</b>	<b>Uttarakhand</b>	<b>All</b>	<b>985</b>	<b>175.67</b>	<b>328</b>	<b>236.89</b>	<b>1313</b>	<b>412.56</b>	<b>273</b>	<b>392.63</b>

Table 1.5: Tehsilwise Number and Area of Operational Holdings

Social Group: Institutional

Area: Ha.

S.No	District	Tehsil	Small		(2.0 to 3.0)		(3.0 to 4.0)		Semi-Medium	
			Number	Area	Number	Area	Number	Area	Number	Area
8	Almora	Almora	2	2.54	1	2.42	1	3.08	2	5.50
		Ranikhet	0	0.00	1	2.55	0	0.00	1	2.55
		Bhikiyasain	0	0.00	0	0.00	0	0.00	0	0.00
		Sult	0	0.00	0	0.00	0	0.00	0	0.00
		Choukhutiya	1	1.74	0	0.00	0	0.00	0	0.00
		Someshwar	0	0.00	0	0.00	0	0.00	0	0.00
		Dwarahat	0	0.00	0	0.00	0	0.00	0	0.00
		Bhanoli	1	1.39	0	0.00	0	0.00	0	0.00
		Zainti	0	0.00	0	0.00	0	0.00	0	0.00
		<b>All</b>	<b>4</b>	<b>5.67</b>	<b>2</b>	<b>4.97</b>	<b>1</b>	<b>3.08</b>	<b>3</b>	<b>8.05</b>
9	Bageshwar	Bageshwar	1	1.56	0	0.00	0	0.00	0	0.00
		Kupkot	0	0.00	0	0.00	0	0.00	0	0.00
		Garur	0	0.00	0	0.00	0	0.00	0	0.00
		Kanda	0	0.00	0	0.00	0	0.00	0	0.00
		Kaaflogair	0	0.00	0	0.00	0	0.00	0	0.00
		<b>All</b>	<b>1</b>	<b>1.56</b>	<b>0</b>	<b>0.00</b>	<b>0</b>	<b>0.00</b>	<b>0</b>	<b>0.00</b>
		10	Champawat	Champawat	0	0.00	1	2.64	0	0.00
Paati	0			0.00	0	0.00	0	0.00	0	0.00
Purnagiri	6			9.41	0	0.00	0	0.00	0	0.00
Lohaghat	0			0.00	1	2.83	1	3.11	2	5.94
Barakot	0			0.00	0	0.00	0	0.00	0	0.00
<b>All</b>	<b>6</b>			<b>9.41</b>	<b>2</b>	<b>5.47</b>	<b>1</b>	<b>3.11</b>	<b>3</b>	<b>8.58</b>
11	Nainital	Betalghat	0	0.00	0	0.00	0	0.00	0	0.00
		Dhari	1	1.46	0	0.00	0	0.00	0	0.00
		Haldwani	7	11.04	5	12.79	0	0.00	5	12.79
		Kaladhungi	0	0.00	0	0.00	1	3.92	1	3.92
		Koshyakutoli	0	0.00	0	0.00	0	0.00	0	0.00
		Nainital	0	0.00	0	0.00	0	0.00	0	0.00
		Ramnagar	2	3.09	0	0.00	1	3.84	1	3.84
		Lalkuan	1	1.60	1	2.02	0	0.00	1	2.02
		<b>All</b>	<b>11</b>	<b>17.19</b>	<b>6</b>	<b>14.81</b>	<b>2</b>	<b>7.76</b>	<b>8</b>	<b>22.57</b>
12	Pithoragarh	Berinag	4	4.28	0	0.00	0	0.00	0	0.00
		Dharchula	1	1.01	0	0.00	0	0.00	0	0.00
		Didihaat	0	0.00	0	0.00	0	0.00	0	0.00
		Gangolihaat	0	0.00	0	0.00	0	0.00	0	0.00
		Munsyari	0	0.00	0	0.00	1	3.71	1	3.71
		Pithoragarh	1	1.11	0	0.00	0	0.00	0	0.00
		Devalthal	0	0.00	0	0.00	1	3.14	1	3.14
		Kanalichheena	0	0.00	0	0.00	0	0.00	0	0.00
		<b>All</b>	<b>6</b>	<b>6.40</b>	<b>0</b>	<b>0.00</b>	<b>2</b>	<b>6.85</b>	<b>2</b>	<b>6.85</b>
13	Udhamsinghnagar	Bajpur	12	15.54	4	9.75	5	16.60	9	26.35
		Khatima	4	5.63	1	2.98	2	7.31	3	10.29
		Kashipur	10	16.15	7	16.20	3	11.16	10	27.36
		Kichha	9	13.03	3	6.87	6	21.48	9	28.35
		Sitargang	18	25.23	13	30.03	1	3.04	14	33.07
		Jasipur	7	10.38	1	2.26	2	7.08	3	9.34
		Gadarpur	7	9.55	2	4.60	2	7.01	4	11.61
		<b>All</b>	<b>67</b>	<b>95.51</b>	<b>31</b>	<b>72.69</b>	<b>21</b>	<b>73.68</b>	<b>52</b>	<b>146.37</b>
<b>14</b>	<b>Uttarakhand</b>	<b>All</b>	<b>273</b>	<b>392.63</b>	<b>121</b>	<b>291.40</b>	<b>67</b>	<b>236.32</b>	<b>188</b>	<b>527.72</b>

Table 1.5: Tehsilwise Number and Area of Operational Holdings

## Social Group: Institutional

S.No	District	Tehsil	(4.0 to 5.0)		(5.0 to 7.5)		(7.5 to 10.0)		Medium	
			Number	Area	Number	Area	Number	Area	Number	Area
8	Almora	Almora	0	0.00	0	0.00	1	7.70	1	7.70
		Ranikhet	0	0.00	0	0.00	0	0.00	0	0.00
		Bhikiyasain	0	0.00	0	0.00	0	0.00	0	0.00
		Sult	0	0.00	0	0.00	0	0.00	0	0.00
		Choukhutiya	0	0.00	0	0.00	0	0.00	0	0.00
		Someshwar	0	0.00	0	0.00	0	0.00	0	0.00
		Dwarahat	0	0.00	0	0.00	0	0.00	0	0.00
		Bhanoli	1	4.20	1	7.02	0	0.00	2	11.22
		Zainti	0	0.00	0	0.00	0	0.00	0	0.00
		<b>All</b>	<b>1</b>	<b>4.20</b>	<b>1</b>	<b>7.02</b>	<b>1</b>	<b>7.70</b>	<b>3</b>	<b>18.92</b>
9	Bageshwar	Bageshwar	0	0.00	0	0.00	0	0.00	0	0.00
		Kupkot	0	0.00	0	0.00	0	0.00	0	0.00
		Garur	0	0.00	0	0.00	0	0.00	0	0.00
		Kanda	0	0.00	1	7.00	0	0.00	1	7.00
		Kaafiligair	0	0.00	0	0.00	0	0.00	0	0.00
		<b>All</b>	<b>0</b>	<b>0.00</b>	<b>1</b>	<b>7.00</b>	<b>0</b>	<b>0.00</b>	<b>1</b>	<b>7.00</b>
10	Champawat	Champawat	0	0.00	1	5.21	0	0.00	1	5.21
		Paati	0	0.00	0	0.00	0	0.00	0	0.00
		Purnagiri	0	0.00	1	6.71	0	0.00	1	6.71
		Lohaghat	1	4.09	1	5.03	0	0.00	2	9.12
		Barakot	0	0.00	0	0.00	0	0.00	0	0.00
		<b>All</b>	<b>1</b>	<b>4.09</b>	<b>3</b>	<b>16.95</b>	<b>0</b>	<b>0.00</b>	<b>4</b>	<b>21.04</b>
11	Nainital	Betalghat	0	0.00	0	0.00	0	0.00	0	0.00
		Dhari	0	0.00	0	0.00	0	0.00	0	0.00
		Haldwani	1	4.07	3	18.07	0	0.00	4	22.14
		Kaladhungi	0	0.00	0	0.00	1	9.43	1	9.43
		Koshyakutoli	0	0.00	0	0.00	0	0.00	0	0.00
		Nainital	0	0.00	0	0.00	0	0.00	0	0.00
		Ramnagar	0	0.00	1	6.19	0	0.00	1	6.19
		Lalkuan	0	0.00	0	0.00	1	9.92	1	9.92
		<b>All</b>	<b>1</b>	<b>4.07</b>	<b>4</b>	<b>24.26</b>	<b>2</b>	<b>19.35</b>	<b>7</b>	<b>47.68</b>
12	Pithoragarh	Berinag	0	0.00	0	0.00	0	0.00	0	0.00
		Dharchula	0	0.00	2	12.57	0	0.00	2	12.57
		Didihaat	0	0.00	1	5.43	0	0.00	1	5.43
		Gangolihaat	0	0.00	0	0.00	0	0.00	0	0.00
		Munsyari	1	4.43	0	0.00	0	0.00	1	4.43
		Pithoragarh	0	0.00	0	0.00	0	0.00	0	0.00
		Devalthal	0	0.00	0	0.00	0	0.00	0	0.00
		Kanalichheena	0	0.00	0	0.00	0	0.00	0	0.00
		<b>All</b>	<b>1</b>	<b>4.43</b>	<b>3</b>	<b>18.00</b>	<b>0</b>	<b>0.00</b>	<b>4</b>	<b>22.43</b>
13	Udhamsinghnagar	Bajpur	3	13.84	1	5.15	3	24.84	7	43.83
		Khatima	0	0.00	2	11.52	1	8.34	3	19.86
		Kashipur	4	17.25	5	29.87	0	0.00	9	47.12
		Kichha	4	18.43	1	5.03	0	0.00	5	23.46
		Sitargang	0	0.00	0	0.00	0	0.00	0	0.00
		Jaspur	1	4.94	0	0.00	0	0.00	1	4.94
		Gadarpur	0	0.00	1	6.01	1	8.05	2	14.06
		<b>All</b>	<b>12</b>	<b>54.46</b>	<b>10</b>	<b>57.58</b>	<b>5</b>	<b>41.23</b>	<b>27</b>	<b>153.27</b>
<b>14</b>	<b>Uttarakhand</b>	<b>All</b>	<b>50</b>	<b>222.46</b>	<b>39</b>	<b>237.03</b>	<b>18</b>	<b>155.58</b>	<b>107</b>	<b>615.07</b>

## Agriculture Census 2010-11

Table 1.5: Tehsilwise Number and Area of Operational Holdings

Social Group: Institutional

Area: Ha.

S.No	District	Tehsil	(10.0 to 20.0)		(20.0 & Above)		Large		All Classes	
			Number	Area	Number	Area	Number	Area	Number	Area
8	Almora	Almora	1	16.01	1	20.85	2	36.86	13	54.72
		Ranikhet	0	0.00	0	0.00	0	0.00	1	2.55
		Bhikiyasain	0	0.00	0	0.00	0	0.00	0	0.00
		Sult	0	0.00	0	0.00	0	0.00	0	0.00
		Choukhutiya	0	0.00	0	0.00	0	0.00	1	1.74
		Someshwar	0	0.00	0	0.00	0	0.00	0	0.00
		Dwarahat	0	0.00	0	0.00	0	0.00	0	0.00
		Bhanoli	0	0.00	0	0.00	0	0.00	3	12.61
		Zainti	0	0.00	0	0.00	0	0.00	0	0.00
		<b>All</b>	<b>1</b>	<b>16.01</b>	<b>1</b>	<b>20.85</b>	<b>2</b>	<b>36.86</b>	<b>18</b>	<b>71.62</b>
9	Bageshwar	Bageshwar	0	0.00	0	0.00	0	0.00	3	2.42
		Kupkot	0	0.00	0	0.00	0	0.00	0	0.00
		Garur	0	0.00	0	0.00	0	0.00	0	0.00
		Kanda	0	0.00	0	0.00	0	0.00	1	7.00
		Kaaflogair	1	12.44	0	0.00	1	12.44	1	12.44
		<b>All</b>	<b>1</b>	<b>12.44</b>	<b>0</b>	<b>0.00</b>	<b>1</b>	<b>12.44</b>	<b>5</b>	<b>21.86</b>
		10	Champawat	Champawat	0	0.00	0	0.00	0	0.00
Paati	0			0.00	0	0.00	0	0.00	0	0.00
Purnagiri	2			29.35	2	53.22	4	82.57	44	106.60
Lohaghat	2			28.32	1	20.50	3	48.82	11	65.55
Barakot	0			0.00	0	0.00	0	0.00	0	0.00
<b>All</b>	<b>4</b>			<b>57.67</b>	<b>3</b>	<b>73.72</b>	<b>7</b>	<b>131.39</b>	<b>57</b>	<b>180.00</b>
11	Nainital	Betalghat	0	0.00	0	0.00	0	0.00	0	0.00
		Dhari	0	0.00	0	0.00	0	0.00	3	1.96
		Haldwani	0	0.00	0	0.00	0	0.00	36	55.23
		Kaladhungi	1	15.82	4	266.63	5	282.45	13	298.47
		Koshyakutoli	0	0.00	0	0.00	0	0.00	2	0.99
		Nainital	0	0.00	0	0.00	0	0.00	2	1.05
		Ramnagar	0	0.00	0	0.00	0	0.00	9	16.65
		Lalkuan	0	0.00	0	0.00	0	0.00	6	15.07
		<b>All</b>	<b>1</b>	<b>15.82</b>	<b>4</b>	<b>266.63</b>	<b>5</b>	<b>282.45</b>	<b>71</b>	<b>389.42</b>
12	Pithoragarh	Berinag	0	0.00	0	0.00	0	0.00	9	5.27
		Dharchula	1	18.25	0	0.00	1	18.25	10	33.65
		Didihaat	0	0.00	0	0.00	0	0.00	3	6.20
		Gangolihaat	0	0.00	0	0.00	0	0.00	0	0.00
		Munsyari	0	0.00	0	0.00	0	0.00	8	8.87
		Pithoragarh	0	0.00	0	0.00	0	0.00	2	1.22
		Devalthal	0	0.00	0	0.00	0	0.00	1	3.14
		Kanalichheena	0	0.00	0	0.00	0	0.00	0	0.00
		<b>All</b>	<b>1</b>	<b>18.25</b>	<b>0</b>	<b>0.00</b>	<b>1</b>	<b>18.25</b>	<b>33</b>	<b>58.35</b>
13	Udhamsinghnagar	Bajpur	1	17.48	4	127.09	5	144.57	106	260.18
		Khatima	2	21.29	4	152.44	6	173.73	49	224.03
		Kashipur	5	74.34	9	1686.52	14	1760.86	69	1863.02
		Kichha	3	40.77	16	5845.78	19	5886.55	63	5959.52
		Sitargang	0	0.00	0	0.00	0	0.00	82	79.06
		Jaspur	0	0.00	0	0.00	0	0.00	24	31.61
		Gadarpur	0	0.00	1	198.40	1	198.40	32	242.75
		<b>All</b>	<b>11</b>	<b>153.88</b>	<b>34</b>	<b>8010.23</b>	<b>45</b>	<b>8164.11</b>	<b>425</b>	<b>8660.17</b>
<b>14</b>	<b>Uttarakhand</b>	<b>All</b>	<b>50</b>	<b>720.89</b>	<b>71</b>	<b>10029.93</b>	<b>121</b>	<b>10750.82</b>	<b>2002</b>	<b>12698.80</b>



## Agriculture Census 2010-11

Table 1.5: Tehsilwise Number and Area of Operational Holdings

Social Group: SC (Male)

S.No	District	Tehsil	Below 0.5		(0.5 to 1.0)		Marginal		(1.0 to 2.0)	
			Number	Area	Number	Area	Number	Area	Number	Area
1	Chamoli	Chamoli	539	108.80	176	128.23	715	237.03	68	105.00
		Gairsain	439	95.91	93	63.79	532	159.70	51	68.38
		Joshimath	359	21.85	44	31.16	403	53.01	42	56.77
		Karanprayag	464	95.17	127	88.20	591	183.37	54	71.36
		Pokhri	339	71.48	80	55.30	419	126.78	53	71.99
		Tharali	1007	230.79	284	197.67	1291	428.46	91	130.36
		Ghaat*	400	90.24	113	79.77	513	170.01	65	91.77
		<b>All</b>	<b>3547</b>	<b>714.24</b>	<b>917</b>	<b>644.12</b>	<b>4464</b>	<b>1358.36</b>	<b>424</b>	<b>595.63</b>
2	Dehradun	Chakrata	468	110.49	377	275.66	845	386.15	426	602.89
		Dehradun	380	80.08	72	51.55	452	131.63	55	77.78
		Rishikesh	169	38.43	55	37.77	224	76.20	14	19.47
		Vikas Nagar	1394	302.84	326	232.44	1720	535.28	201	275.67
		Tyuni	383	93.96	295	206.83	678	300.79	229	325.97
		Kalsi	400	103.20	324	233.96	724	337.16	293	407.77
		<b>All</b>	<b>3194</b>	<b>729.00</b>	<b>1449</b>	<b>1038.21</b>	<b>4643</b>	<b>1767.21</b>	<b>1218</b>	<b>1709.55</b>
3	Haridwar	Hardwar	1890	491.33	716	511.59	2606	1002.92	317	442.72
		Laksar	2315	568.94	890	638.37	3205	1207.31	494	656.29
		Roorki	5507	1143.39	1342	933.00	6849	2076.39	745	983.50
		<b>All</b>	<b>9712</b>	<b>2203.66</b>	<b>2948</b>	<b>2082.96</b>	<b>12660</b>	<b>4286.62</b>	<b>1556</b>	<b>2082.51</b>
4	Pauri Garhwal	Dhumakot	345	83.74	179	135.76	524	219.50	132	185.19
		Kotdwar	280	57.31	132	101.70	412	159.01	91	106.99
		Lansdown	838	218.51	408	307.19	1246	525.70	137	196.10
		Pauri	1735	426.02	598	452.88	2333	878.90	178	245.26
		Shrinagar	309	89.11	151	105.12	460	194.23	13	14.93
		Thalisain	743	231.75	321	231.90	1064	463.65	156	217.45
		Yamkeshwar	238	55.73	124	88.76	362	144.49	136	207.55
		Choubttakhal	477	109.26	156	113.91	633	223.17	45	61.11
		Satpuli	395	188.67	194	164.86	589	353.53	29	50.37
		<b>All</b>	<b>5360</b>	<b>1460.10</b>	<b>2263</b>	<b>1702.08</b>	<b>7623</b>	<b>3162.18</b>	<b>917</b>	<b>1284.95</b>
5	Rudraprayag	Jakholi	410	82.85	124	85.07	534	167.92	49	66.23
		Rudraprayag	427	87.63	144	104.81	571	192.44	93	123.66
		Ukhimath	451	101.55	203	140.87	654	242.42	96	127.89
		<b>All</b>	<b>1288</b>	<b>272.03</b>	<b>471</b>	<b>330.75</b>	<b>1759</b>	<b>602.78</b>	<b>238</b>	<b>317.78</b>
6	Tehri Garhwal	Devprayag	1323	265.43	234	165.96	1557	431.39	59	78.88
		Ghanshali	1660	382.78	333	221.25	1993	604.03	36	46.28
		Jakhni Dhar	310	65.82	71	51.01	381	116.83	42	61.92
		Narendera Nagar	331	76.98	76	51.47	407	128.45	24	31.83
		Pratap Nagar	813	200.72	277	194.45	1090	395.17	34	42.14
		Tehri	760	174.63	246	172.90	1006	347.53	88	119.65
		Dhanolti	826	182.41	320	226.93	1146	409.34	183	248.48
		Gaja*	328	75.06	60	41.95	388	117.01	12	14.90
		<b>All</b>	<b>6351</b>	<b>1423.83</b>	<b>1617</b>	<b>1125.92</b>	<b>7968</b>	<b>2549.75</b>	<b>478</b>	<b>644.08</b>
7	Uttarkashi	Budkot	1200	242.24	410	297.98	1610	540.22	360	505.72
		Bhatwari	479	94.73	115	85.13	594	179.86	103	144.97
		Dunda	1119	227.01	261	183.91	1380	410.92	177	243.76
		Purola	921	203.19	343	241.84	1264	445.03	212	282.97
		Mori	649	130.56	224	161.43	873	291.99	180	253.41
		Chinyalisaur	768	186.73	329	232.08	1097	418.81	211	288.04
		<b>All</b>	<b>5136</b>	<b>1084.46</b>	<b>1682</b>	<b>1202.37</b>	<b>6818</b>	<b>2286.83</b>	<b>1243</b>	<b>1718.87</b>

## Agriculture Census 2010-11

Table 1.5: Tehsilwise Number and Area of Operational Holdings

Social Group: SC (Male)

Area: Ha.

S.No	District	Tehsil	Small		(2.0 to 3.0)		(3.0 to 4.0)		Semi-Medium	
			Number	Area	Number	Area	Number	Area	Number	Area
1	Chamoli	Chamoli	68	105.00	14	35.88	1	3.11	15	38.99
		Gairsain	51	68.38	15	34.05	5	18.00	20	52.05
		Joshimath	42	56.77	11	26.48	2	7.78	13	34.26
		Karanprayag	54	71.36	12	29.22	3	11.14	15	40.36
		Pokhri	53	71.99	10	23.90	1	3.17	11	27.07
		Tharali	91	130.36	14	33.08	6	21.10	20	54.18
		Ghaat*	65	91.77	11	24.30	0	0.00	11	24.30
		<b>All</b>	<b>424</b>	<b>595.63</b>	<b>87</b>	<b>206.91</b>	<b>18</b>	<b>64.30</b>	<b>105</b>	<b>271.21</b>
2	Dehradun	Chakrata	426	602.89	167	401.54	50	172.29	217	573.83
		Dehradun	55	77.78	16	43.29	0	0.00	16	43.29
		Rishikesh	14	19.47	3	6.51	2	6.40	5	12.91
		Vikas Nagar	201	275.67	42	101.44	23	78.17	65	179.61
		Tyuni	229	325.97	60	135.11	14	47.42	74	182.53
		Kalsi	293	407.77	72	176.95	22	76.01	94	252.96
		<b>All</b>	<b>1218</b>	<b>1709.55</b>	<b>360</b>	<b>864.84</b>	<b>111</b>	<b>380.29</b>	<b>471</b>	<b>1245.13</b>
3	Haridwar	Hardwar	317	442.72	74	176.93	20	66.77	94	243.70
		Laksar	494	656.29	105	255.51	41	138.92	146	394.43
		Roorki	745	983.50	139	333.00	42	145.34	181	478.34
		<b>All</b>	<b>1556</b>	<b>2082.51</b>	<b>318</b>	<b>765.44</b>	<b>103</b>	<b>351.03</b>	<b>421</b>	<b>1116.47</b>
4	Pauri Garhwal	Dhumakot	132	185.19	17	39.79	0	0.00	17	39.79
		Kotdwar	91	106.99	28	68.13	12	43.64	40	111.77
		Lansdown	137	196.10	27	66.24	9	31.75	36	97.99
		Pauri	178	245.26	23	55.81	10	32.98	33	88.79
		Shrinagar	13	14.93	0	0.00	0	0.00	0	0.00
		Thalisain	156	217.45	12	27.33	3	10.16	15	37.49
		Yamkeshwar	136	207.55	80	199.53	39	136.12	119	335.65
		Choubttakhal	45	61.11	6	14.90	0	0.00	6	14.90
		Satpuli	29	50.37	7	18.05	1	3.19	8	21.24
		<b>All</b>	<b>917</b>	<b>1284.95</b>	<b>200</b>	<b>489.78</b>	<b>74</b>	<b>257.84</b>	<b>274</b>	<b>747.62</b>
5	Rudraprayag	Jakholi	49	66.23	3	6.58	0	0.00	3	6.58
		Rudraprayag	93	123.66	11	24.89	0	0.00	11	24.89
		Ukhimath	96	127.89	22	50.48	3	10.41	25	60.89
		<b>All</b>	<b>238</b>	<b>317.78</b>	<b>36</b>	<b>81.95</b>	<b>3</b>	<b>10.41</b>	<b>39</b>	<b>92.36</b>
6	Tehri Garhwal	Devprayag	59	78.88	7	15.94	0	0.00	7	15.94
		Ghanshali	36	46.28	0	0.00	0	0.00	0	0.00
		Jakhni Dhar	42	61.92	6	15.42	3	9.58	9	25.00
		Narendera Nagar	24	31.83	3	6.85	0	0.00	3	6.85
		Pratap Nagar	34	42.14	6	13.46	0	0.00	6	13.46
		Tehri	88	119.65	16	39.12	4	13.48	20	52.60
		Dhanolti	183	248.48	50	108.65	3	9.42	53	118.07
		Gaja*	12	14.90	0	0.00	0	0.00	0	0.00
		<b>All</b>	<b>478</b>	<b>644.08</b>	<b>88</b>	<b>199.44</b>	<b>10</b>	<b>32.48</b>	<b>98</b>	<b>231.92</b>
7	Uttarkashi	Budkot	360	505.72	142	344.30	42	142.46	184	486.76
		Bhatwari	103	144.97	24	60.54	9	31.65	33	92.19
		Dunda	177	243.76	48	117.01	11	38.29	59	155.30
		Purola	212	282.97	43	101.80	13	44.57	56	146.37
		Mori	180	253.41	70	164.67	29	99.46	99	264.13
		Chinyalisaur	211	288.04	41	96.45	7	23.65	48	120.10
		<b>All</b>	<b>1243</b>	<b>1718.87</b>	<b>368</b>	<b>884.77</b>	<b>111</b>	<b>380.08</b>	<b>479</b>	<b>1264.85</b>

Table 1.5: Tehsilwise Number and Area of Operational Holdings

Social Group: SC (Male)

S.No	District	Tehsil	(4.0 to 5.0)		(5.0 to 7.5)		(7.5 to 10.0)		Medium	
			Number	Area	Number	Area	Number	Area	Number	Area
1	Chamoli	Chamoli	4	17.79	0	0.00	1	9.86	5	27.65
		Gairsain	6	25.38	0	0.00	0	0.00	6	25.38
		Joshimath	3	13.43	3	17.12	0	0.00	6	30.55
		Karanprayag	1	4.19	1	6.58	0	0.00	2	10.77
		Pokhri	1	4.89	0	0.00	0	0.00	1	4.89
		Tharali	1	4.01	0	0.00	0	0.00	1	4.01
		Ghaat*	0	0.00	0	0.00	0	0.00	0	0.00
		<b>All</b>	<b>16</b>	<b>69.69</b>	<b>4</b>	<b>23.70</b>	<b>1</b>	<b>9.86</b>	<b>21</b>	<b>103.25</b>
2	Dehradun	Chakrata	6	26.44	10	57.54	2	17.25	18	101.23
		Dehradun	5	21.52	1	5.42	1	7.89	7	34.83
		Rishikesh	1	4.37	0	0.00	0	0.00	1	4.37
		Vikas Nagar	5	22.93	2	13.73	1	7.85	8	44.51
		Tyuni	7	31.77	3	16.03	0	0.00	10	47.80
		Kalsi	5	21.11	3	18.45	0	0.00	8	39.56
		<b>All</b>	<b>29</b>	<b>128.14</b>	<b>19</b>	<b>111.17</b>	<b>4</b>	<b>32.99</b>	<b>52</b>	<b>272.30</b>
		3	Haridwar	Hardwar	8	36.03	7	41.52	1	9.99
Laksar	13			59.81	15	91.11	1	9.69	29	160.61
Roorki	19			85.06	16	90.96	3	25.52	38	201.54
<b>All</b>	<b>40</b>			<b>180.90</b>	<b>38</b>	<b>223.59</b>	<b>5</b>	<b>45.20</b>	<b>83</b>	<b>449.69</b>
4	Pauri Garhwal	Dhumakot	0	0.00	0	0.00	0	0.00	0	0.00
		Kotdwar	8	36.19	2	11.05	0	0.00	10	47.24
		Lansdown	0	0.00	0	0.00	0	0.00	0	0.00
		Pauri	6	25.95	1	5.13	0	0.00	7	31.08
		Shrinagar	0	0.00	0	0.00	0	0.00	0	0.00
		Thalisain	0	0.00	0	0.00	0	0.00	0	0.00
		Yamkeshwar	13	57.67	15	89.58	1	8.41	29	155.66
		Choubttakhal	0	0.00	0	0.00	0	0.00	0	0.00
		Satpuli	0	0.00	0	0.00	0	0.00	0	0.00
		<b>All</b>	<b>27</b>	<b>119.81</b>	<b>18</b>	<b>105.76</b>	<b>1</b>	<b>8.41</b>	<b>46</b>	<b>233.98</b>
5	Rudraprayag	Jakholi	0	0.00	0	0.00	0	0.00	0	0.00
		Rudraprayag	0	0.00	0	0.00	0	0.00	0	0.00
		Ukhimath	1	4.14	1	5.42	0	0.00	2	9.56
		<b>All</b>	<b>1</b>	<b>4.14</b>	<b>1</b>	<b>5.42</b>	<b>0</b>	<b>0.00</b>	<b>2</b>	<b>9.56</b>
6	Tehri Garhwal	Devprayag	0	0.00	0	0.00	0	0.00	0	0.00
		Ghanshali	0	0.00	0	0.00	0	0.00	0	0.00
		Jakhni Dhar	2	8.39	0	0.00	0	0.00	2	8.39
		Narendera Nagar	0	0.00	0	0.00	0	0.00	0	0.00
		Pratap Nagar	0	0.00	0	0.00	0	0.00	0	0.00
		Tehri	0	0.00	0	0.00	0	0.00	0	0.00
		Dhanolti	2	9.12	1	5.17	0	0.00	3	14.29
		Gaja*	0	0.00	0	0.00	0	0.00	0	0.00
		<b>All</b>	<b>4</b>	<b>17.51</b>	<b>1</b>	<b>5.17</b>	<b>0</b>	<b>0.00</b>	<b>5</b>	<b>22.68</b>
7	Uttarkashi	Budkot	26	114.40	4	22.20	2	17.25	32	153.85
		Bhatwari	3	12.68	1	5.03	0	0.00	4	17.71
		Dunda	3	12.75	1	5.01	0	0.00	4	17.76
		Purola	3	14.03	0	0.00	0	0.00	3	14.03
		Mori	12	54.60	12	77.39	0	0.00	24	131.99
		Chinyalisaur	4	16.32	0	0.00	0	0.00	4	16.32
		<b>All</b>	<b>51</b>	<b>224.78</b>	<b>18</b>	<b>109.63</b>	<b>2</b>	<b>17.25</b>	<b>71</b>	<b>351.66</b>

Table 1.5: Tehsilwise Number and Area of Operational Holdings

Social Group: SC (Male)

Area: Ha.

S.No	District	Tehsil	(10.0 to 20.0)		(20.0 & Above)		Large		All Classes	
			Number	Area	Number	Area	Number	Area	Number	Area
1	Chamoli	Chamoli	0	0.00	0	0.00	0	0.00	803	408.67
		Gairsain	0	0.00	0	0.00	0	0.00	609	305.51
		Joshimath	0	0.00	0	0.00	0	0.00	464	174.59
		Karanprayag	0	0.00	0	0.00	0	0.00	662	305.86
		Pokhri	0	0.00	0	0.00	0	0.00	484	230.73
		Tharali	0	0.00	0	0.00	0	0.00	1403	617.01
		Ghaat*	0	0.00	0	0.00	0	0.00	589	286.08
		<b>All</b>	<b>0</b>	<b>0.00</b>	<b>0</b>	<b>0.00</b>	<b>0</b>	<b>0.00</b>	<b>5014</b>	<b>2328.45</b>
2	Dehradun	Chakrata	0	0.00	0	0.00	0	0.00	1506	1664.10
		Dehradun	0	0.00	0	0.00	0	0.00	530	287.53
		Rishikesh	0	0.00	0	0.00	0	0.00	244	112.95
		Vikas Nagar	0	0.00	0	0.00	0	0.00	1994	1035.07
		Tyuni	0	0.00	0	0.00	0	0.00	991	857.09
		Kalsi	0	0.00	0	0.00	0	0.00	1119	1037.45
		<b>All</b>	<b>0</b>	<b>0.00</b>	<b>0</b>	<b>0.00</b>	<b>0</b>	<b>0.00</b>	<b>6384</b>	<b>4994.19</b>
3	Haridwar	Hardwar	0	0.00	0	0.00	0	0.00	3033	1776.88
		Laksar	1	12.01	0	0.00	1	12.01	3875	2430.65
		Roorki	2	27.51	0	0.00	2	27.51	7815	3767.28
		<b>All</b>	<b>3</b>	<b>39.52</b>	<b>0</b>	<b>0.00</b>	<b>3</b>	<b>39.52</b>	<b>14723</b>	<b>7974.81</b>
4	Pauri Garhwal	Dhumakot	0	0.00	0	0.00	0	0.00	673	444.48
		Kotdwar	0	0.00	0	0.00	0	0.00	553	425.01
		Lansdown	0	0.00	0	0.00	0	0.00	1419	819.79
		Pauri	0	0.00	0	0.00	0	0.00	2551	1244.03
		Shrinagar	0	0.00	0	0.00	0	0.00	473	209.16
		Thalisain	0	0.00	0	0.00	0	0.00	1235	718.59
		Yamkeshwar	0	0.00	0	0.00	0	0.00	646	843.35
		Choubttakhal	0	0.00	0	0.00	0	0.00	684	299.18
		Satpuli	0	0.00	0	0.00	0	0.00	626	425.14
		<b>All</b>	<b>0</b>	<b>0.00</b>	<b>0</b>	<b>0.00</b>	<b>0</b>	<b>0.00</b>	<b>8860</b>	<b>5428.73</b>
5	Rudraprayag	Jakholi	0	0.00	0	0.00	0	0.00	586	240.73
		Rudraprayag	0	0.00	0	0.00	0	0.00	675	340.99
		Ukhimath	0	0.00	0	0.00	0	0.00	777	440.76
		<b>All</b>	<b>0</b>	<b>0.00</b>	<b>0</b>	<b>0.00</b>	<b>0</b>	<b>0.00</b>	<b>2038</b>	<b>1022.48</b>
6	Tehri Garhwal	Devprayag	0	0.00	0	0.00	0	0.00	1623	526.21
		Ghanshali	0	0.00	0	0.00	0	0.00	2029	650.31
		Jakhni Dhar	0	0.00	0	0.00	0	0.00	434	212.14
		Narendera Nagar	0	0.00	0	0.00	0	0.00	434	167.13
		Pratap Nagar	0	0.00	0	0.00	0	0.00	1130	450.77
		Tehri	0	0.00	0	0.00	0	0.00	1114	519.78
		Dhanolti	0	0.00	0	0.00	0	0.00	1385	790.18
		Gaja*	0	0.00	0	0.00	0	0.00	400	131.91
		<b>All</b>	<b>0</b>	<b>0.00</b>	<b>0</b>	<b>0.00</b>	<b>0</b>	<b>0.00</b>	<b>8549</b>	<b>3448.43</b>
7	Uttarkashi	Budkot	0	0.00	0	0.00	0	0.00	2186	1686.55
		Bhatwari	0	0.00	0	0.00	0	0.00	734	434.73
		Dunda	0	0.00	0	0.00	0	0.00	1620	827.74
		Purola	0	0.00	0	0.00	0	0.00	1535	888.40
		Mori	0	0.00	1	33.66	1	33.66	1177	975.18
		Chinyalisaur	0	0.00	0	0.00	0	0.00	1360	843.27
		<b>All</b>	<b>0</b>	<b>0.00</b>	<b>1</b>	<b>33.66</b>	<b>1</b>	<b>33.66</b>	<b>8612</b>	<b>5655.87</b>

## Agriculture Census 2010-11

Table 1.5: Tehsilwise Number and Area of Operational Holdings

Social Group: SC (Male)

S.No	District	Tehsil	Below 0.5		(0.5 to 1.0)		Marginal		(1.0 to 2.0)	
			Number	Area	Number	Area	Number	Area	Number	Area
8	Almora	Almora	2941	776.54	1229	856.79	4170	1633.33	333	430.39
		Ranikhet	1663	444.15	732	524.51	2395	968.66	234	305.50
		Bhikiyasain	1039	311.10	788	564.91	1827	876.01	202	267.57
		Sult	464	141.62	637	455.45	1101	597.07	367	521.21
		Choukhutiya	832	223.70	284	198.92	1116	422.62	53	71.27
		Someshwar	1268	232.00	190	113.66	1458	345.66	46	57.15
		Dwarahat	1250	298.02	562	397.80	1812	695.82	272	369.61
		Bhanoli	964	289.29	617	439.34	1581	728.63	267	359.35
		Zainti	439	118.86	424	321.70	863	440.56	167	224.25
		<b>All</b>	<b>10860</b>	<b>2835.28</b>	<b>5463</b>	<b>3873.08</b>	<b>16323</b>	<b>6708.36</b>	<b>1941</b>	<b>2606.30</b>
9	Bageshwar	Bageshwar	1929	418.52	316	224.30	2245	642.82	70	86.66
		Kupkot	1578	378.45	372	280.83	1950	659.28	57	83.45
		Garur	1656	329.61	314	216.40	1970	546.01	95	118.05
		Kanda	680	177.18	319	214.37	999	391.55	58	70.80
		Kaafiligair	777	146.67	141	97.09	918	243.76	13	18.42
		<b>All</b>	<b>6620</b>	<b>1450.43</b>	<b>1462</b>	<b>1032.99</b>	<b>8082</b>	<b>2483.42</b>	<b>293</b>	<b>377.38</b>
10	Champawat	Champawat	507	148.27	339	251.79	846	400.06	123	163.01
		Paati	602	189.67	298	205.55	900	395.22	129	172.41
		Purnagiri	267	64.08	145	104.66	412	168.74	59	76.90
		Lohaghat	712	224.24	409	306.40	1121	530.64	87	122.56
		Barakot	549	163.75	326	226.72	875	390.47	77	105.33
		<b>All</b>	<b>2637</b>	<b>790.01</b>	<b>1517</b>	<b>1095.12</b>	<b>4154</b>	<b>1885.13</b>	<b>475</b>	<b>640.21</b>
11	Nainital	Betalghat	698	127.61	192	136.08	890	263.69	88	114.86
		Dhari	1128	305.26	683	501.50	1811	806.76	342	466.23
		Haldwani	176	37.58	62	41.76	238	79.34	80	113.39
		Kaladhungi	243	58.47	136	97.97	379	156.44	136	197.52
		Koshyakutoli	1045	197.11	320	228.87	1365	425.98	98	133.27
		Nainital	1046	280.52	598	420.94	1644	701.46	258	345.33
		Ramnagar	303	74.44	132	95.26	435	169.70	153	228.03
		Lalkuan	51	10.24	8	6.49	59	16.73	5	7.44
<b>All</b>	<b>4690</b>	<b>1091.23</b>	<b>2131</b>	<b>1528.87</b>	<b>6821</b>	<b>2620.10</b>	<b>1160</b>	<b>1606.07</b>		
12	Pithoragarh	Berinag	1575	418.20	574	392.99	2149	811.19	77	98.31
		Dharchula	1040	239.26	137	96.16	1177	335.42	36	52.68
		Didihaat	1302	321.42	370	245.20	1672	566.62	71	90.60
		Gangolihaat	2224	617.05	676	409.45	2900	1026.50	101	128.43
		Munsyari	947	243.32	320	216.01	1267	459.33	63	86.08
		Pithoragarh	3015	775.91	716	501.29	3731	1277.20	111	152.06
		Devalthal	500	108.18	107	76.20	607	184.38	36	50.76
		Kanalichheena	357	93.68	115	81.17	472	174.85	48	65.42
		<b>All</b>	<b>10960</b>	<b>2817.02</b>	<b>3015</b>	<b>2018.47</b>	<b>13975</b>	<b>4835.49</b>	<b>543</b>	<b>724.34</b>
13	Udhamsinghnagar	Bajpur	142	45.17	52	36.80	194	81.97	26	34.18
		Khatima	623	160.26	233	168.05	856	328.31	274	390.14
		Kashipur	709	188.72	292	209.96	1001	398.68	243	339.15
		Kichha	270	78.54	56	39.46	326	118.00	51	75.01
		Sitargang	359	110.02	77	55.57	436	165.59	89	127.74
		Jaspur	1039	219.68	312	222.02	1351	441.70	202	286.18
		Gadarpur	42	10.21	15	10.91	57	21.12	27	41.20
		<b>All</b>	<b>3184</b>	<b>812.60</b>	<b>1037</b>	<b>742.77</b>	<b>4221</b>	<b>1555.37</b>	<b>912</b>	<b>1293.60</b>
14	Uttarakhand	All	73539	17683.89	25972	18417.71	99511	36101.60	11398	15601.27

## Agriculture Census 2010-11

Table 1.5: Tehsilwise Number and Area of Operational Holdings

Social Group: SC (Male)

Area: Ha.

S.No	District	Tehsil	Small		(2.0 to 3.0)		(3.0 to 4.0)		Semi-Medium	
			Number	Area	Number	Area	Number	Area	Number	Area
8	Almora	Almora	333	430.39	11	27.85	5	15.78	16	43.63
		Ranikhet	234	305.50	25	59.12	2	6.59	27	65.71
		Bhikiyasain	202	267.57	14	34.75	3	10.74	17	45.49
		Sult	367	521.21	40	96.77	3	9.99	43	106.76
		Choukhutiya	53	71.27	10	24.96	3	10.03	13	34.99
		Someshwar	46	57.15	2	4.99	0	0.00	2	4.99
		Dwarahat	272	369.61	12	28.01	0	0.00	12	28.01
		Bhanoli	267	359.35	26	60.05	3	10.50	29	70.55
		Zainti	167	224.25	24	54.81	4	13.89	28	68.70
		<b>All</b>	<b>1941</b>	<b>2606.30</b>	<b>164</b>	<b>391.31</b>	<b>23</b>	<b>77.52</b>	<b>187</b>	<b>468.83</b>
9	Bageshwar	Bageshwar	70	86.66	2	4.12	0	0.00	2	4.12
		Kupkot	57	83.45	0	0.00	0	0.00	0	0.00
		Garur	95	118.05	13	32.20	3	10.21	16	42.41
		Kanda	58	70.80	0	0.00	0	0.00	0	0.00
		Kaafiligair	13	18.42	1	2.33	0	0.00	1	2.33
		<b>All</b>	<b>293</b>	<b>377.38</b>	<b>16</b>	<b>38.65</b>	<b>3</b>	<b>10.21</b>	<b>19</b>	<b>48.86</b>
		10	Champawat	Champawat	123	163.01	9	24.16	10	35.81
Paati	129			172.41	23	56.39	3	10.63	26	67.02
Purnagiri	59			76.90	7	15.81	3	9.95	10	25.76
Lohaghat	87			122.56	31	78.31	2	7.70	33	86.01
Barakot	77			105.33	3	6.78	1	3.35	4	10.13
<b>All</b>	<b>475</b>			<b>640.21</b>	<b>73</b>	<b>181.45</b>	<b>19</b>	<b>67.44</b>	<b>92</b>	<b>248.89</b>
11	Nainital	Betalghat	88	114.86	16	38.56	0	0.00	16	38.56
		Dhari	342	466.23	65	160.51	24	81.76	89	242.27
		Haldwani	80	113.39	55	131.66	10	33.79	65	165.45
		Kaladhungi	136	197.52	50	120.35	12	41.41	62	161.76
		Koshyakutoli	98	133.27	10	24.13	5	17.74	15	41.87
		Nainital	258	345.33	51	119.50	7	23.33	58	142.83
		Ramnagar	153	228.03	191	401.31	12	38.24	203	439.55
		Lalkuan	5	7.44	4	8.83	2	7.10	6	15.93
		<b>All</b>	<b>1160</b>	<b>1606.07</b>	<b>442</b>	<b>1004.85</b>	<b>72</b>	<b>243.37</b>	<b>514</b>	<b>1248.22</b>
12	Pithoragarh	Berinag	77	98.31	3	6.94	0	0.00	3	6.94
		Dharchula	36	52.68	3	7.09	0	0.00	3	7.09
		Didihaat	71	90.60	1	2.23	3	10.02	4	12.25
		Gangolihaat	101	128.43	14	34.46	1	3.02	15	37.48
		Munsyari	63	86.08	7	16.21	1	3.01	8	19.22
		Pithoragarh	111	152.06	14	34.67	2	7.78	16	42.45
		Devalthal	36	50.76	16	39.82	0	0.00	16	39.82
		Kanalichheena	48	65.42	6	12.87	0	0.00	6	12.87
		<b>All</b>	<b>543</b>	<b>724.34</b>	<b>64</b>	<b>154.29</b>	<b>7</b>	<b>23.83</b>	<b>71</b>	<b>178.12</b>
13	Udhamsinghnagar	Bajpur	26	34.18	8	19.72	7	22.49	15	42.21
		Khatima	274	390.14	104	233.03	15	50.58	119	283.61
		Kashipur	243	339.15	91	206.23	36	125.61	127	331.84
		Kichha	51	75.01	20	47.25	2	6.85	22	54.10
		Sitargang	89	127.74	56	126.89	7	24.60	63	151.49
		Jaspur	202	286.18	57	137.06	19	64.95	76	202.01
		Gadarpur	27	41.20	16	35.94	5	17.67	21	53.61
		<b>All</b>	<b>912</b>	<b>1293.60</b>	<b>352</b>	<b>806.12</b>	<b>91</b>	<b>312.75</b>	<b>443</b>	<b>1118.87</b>
14	Uttarakhand	All	11398	15601.27	2568	6069.80	645	2211.55	3213	8281.35

Table 1.5: Tehsilwise Number and Area of Operational Holdings

Social Group: SC (Male)

S.No	District	Tehsil	(4.0 to 5.0)		(5.0 to 7.5)		(7.5 to 10.0)		Medium	
			Number	Area	Number	Area	Number	Area	Number	Area
8	Almora	Almora	0	0.00	0	0.00	0	0.00	0	0.00
		Ranikhet	1	4.65	0	0.00	0	0.00	1	4.65
		Bhikiyasain	0	0.00	0	0.00	0	0.00	0	0.00
		Sult	1	4.90	0	0.00	0	0.00	1	4.90
		Choukhutiya	0	0.00	1	5.44	0	0.00	1	5.44
		Someshwar	0	0.00	0	0.00	0	0.00	0	0.00
		Dwarahat	0	0.00	0	0.00	0	0.00	0	0.00
		Bhanoli	0	0.00	0	0.00	0	0.00	0	0.00
		Zainti	0	0.00	0	0.00	0	0.00	0	0.00
		<b>All</b>	<b>2</b>	<b>9.55</b>	<b>1</b>	<b>5.44</b>	<b>0</b>	<b>0.00</b>	<b>3</b>	<b>14.99</b>
9	Bageshwar	Bageshwar	0	0.00	0	0.00	0	0.00	0	0.00
		Kupkot	0	0.00	0	0.00	0	0.00	0	0.00
		Garur	0	0.00	2	10.58	0	0.00	2	10.58
		Kanda	0	0.00	0	0.00	0	0.00	0	0.00
		Kaaflogair	0	0.00	0	0.00	0	0.00	0	0.00
		<b>All</b>	<b>0</b>	<b>0.00</b>	<b>2</b>	<b>10.58</b>	<b>0</b>	<b>0.00</b>	<b>2</b>	<b>10.58</b>
10	Champawat	Champawat	0	0.00	0	0.00	0	0.00	0	0.00
		Paati	1	4.51	0	0.00	0	0.00	1	4.51
		Purnagiri	0	0.00	0	0.00	0	0.00	0	0.00
		Lohaghat	0	0.00	0	0.00	0	0.00	0	0.00
		Barakot	2	8.33	0	0.00	0	0.00	2	8.33
		<b>All</b>	<b>3</b>	<b>12.84</b>	<b>0</b>	<b>0.00</b>	<b>0</b>	<b>0.00</b>	<b>3</b>	<b>12.84</b>
11	Nainital	Betalghat	1	4.26	2	10.57	0	0.00	3	14.83
		Dhari	8	36.13	3	19.58	1	8.63	12	64.34
		Haldwani	4	17.79	5	31.23	2	15.22	11	64.24
		Kaladhungi	6	25.32	5	27.90	1	8.15	12	61.37
		Koshyakutoli	4	16.77	1	5.05	1	8.74	6	30.56
		Nainital	4	16.97	2	10.41	0	0.00	6	27.38
		Ramnagar	7	29.34	1	5.22	2	17.55	10	52.11
		Lalkuan	1	4.65	0	0.00	0	0.00	1	4.65
		<b>All</b>	<b>35</b>	<b>151.23</b>	<b>19</b>	<b>109.96</b>	<b>7</b>	<b>58.29</b>	<b>61</b>	<b>319.48</b>
12	Pithoragarh	Berinag	0	0.00	0	0.00	0	0.00	0	0.00
		Dharchula	0	0.00	0	0.00	0	0.00	0	0.00
		Didihaat	0	0.00	0	0.00	0	0.00	0	0.00
		Gangolihaat	0	0.00	0	0.00	0	0.00	0	0.00
		Munsyari	0	0.00	0	0.00	0	0.00	0	0.00
		Pithoragarh	0	0.00	0	0.00	0	0.00	0	0.00
		Devalthal	0	0.00	0	0.00	0	0.00	0	0.00
		Kanalichheena	0	0.00	0	0.00	0	0.00	0	0.00
		<b>All</b>	<b>0</b>	<b>0.00</b>	<b>0</b>	<b>0.00</b>	<b>0</b>	<b>0.00</b>	<b>0</b>	<b>0.00</b>
13	Udhamsinghnagar	Bajpur	1	4.54	2	10.69	0	0.00	3	15.23
		Khatima	7	31.85	6	36.10	1	7.60	14	75.55
		Kashipur	17	74.15	5	29.74	2	17.00	24	120.89
		Kichha	3	13.02	2	11.60	0	0.00	5	24.62
		Sitargang	6	27.01	3	15.97	1	8.16	10	51.14
		Jasipur	6	27.60	4	22.30	0	0.00	10	49.90
		Gadarpur	6	25.73	2	11.18	0	0.00	8	36.91
		<b>All</b>	<b>46</b>	<b>203.90</b>	<b>24</b>	<b>137.58</b>	<b>4</b>	<b>32.76</b>	<b>74</b>	<b>374.24</b>
14	Uttarakhand	All	254	1122.49	145	848.00	24	204.76	423	2175.25

Table 1.5: Tehsilwise Number and Area of Operational Holdings

Social Group: SC (Male)

Area: Ha.

S.No	District	Tehsil	(10.0 to 20.0)		(20.0 & Above)		Large		All Classes	
			Number	Area	Number	Area	Number	Area	Number	Area
8	Almora	Almora	0	0.00	0	0.00	0	0.00	4519	2107.35
		Ranikhet	0	0.00	0	0.00	0	0.00	2657	1344.52
		Bhikiyasain	0	0.00	0	0.00	0	0.00	2046	1189.07
		Sult	0	0.00	0	0.00	0	0.00	1512	1229.94
		Choukhutiya	0	0.00	0	0.00	0	0.00	1183	534.32
		Someshwar	0	0.00	0	0.00	0	0.00	1506	407.80
		Dwarahat	0	0.00	0	0.00	0	0.00	2096	1093.44
		Bhanoli	0	0.00	0	0.00	0	0.00	1877	1158.53
		Zainti	0	0.00	0	0.00	0	0.00	1058	733.51
		<b>All</b>	<b>0</b>	<b>0.00</b>	<b>0</b>	<b>0.00</b>	<b>0</b>	<b>0.00</b>	<b>0</b>	<b>18454</b>
9	Bageshwar	Bageshwar	0	0.00	0	0.00	0	0.00	2317	733.60
		Kupkot	0	0.00	0	0.00	0	0.00	2007	742.73
		Garur	0	0.00	0	0.00	0	0.00	2083	717.05
		Kanda	0	0.00	0	0.00	0	0.00	1057	462.35
		Kaafiligair	0	0.00	0	0.00	0	0.00	932	264.51
		<b>All</b>	<b>0</b>	<b>0.00</b>	<b>0</b>	<b>0.00</b>	<b>0</b>	<b>0.00</b>	<b>8396</b>	<b>2920.24</b>
		10	Champawat	Champawat	0	0.00	0	0.00	0	0.00
Paati	0			0.00	0	0.00	0	0.00	1056	639.16
Purnagiri	0			0.00	0	0.00	0	0.00	481	271.40
Lohaghat	0			0.00	0	0.00	0	0.00	1241	739.21
Barakot	0			0.00	0	0.00	0	0.00	958	514.26
<b>All</b>	<b>0</b>			<b>0.00</b>	<b>0</b>	<b>0.00</b>	<b>0</b>	<b>0.00</b>	<b>4724</b>	<b>2787.07</b>
11	Nainital	Betalghat	0	0.00	0	0.00	0	0.00	997	431.94
		Dhari	0	0.00	0	0.00	0	0.00	2254	1579.60
		Haldwani	1	12.37	0	0.00	1	12.37	395	434.79
		Kaladhungi	0	0.00	0	0.00	0	0.00	589	577.09
		Koshyakutoli	0	0.00	0	0.00	0	0.00	1484	631.68
		Nainital	0	0.00	0	0.00	0	0.00	1966	1217.00
		Ramnagar	0	0.00	0	0.00	0	0.00	801	889.39
		Lalkuan	0	0.00	0	0.00	0	0.00	71	44.75
		<b>All</b>	<b>1</b>	<b>12.37</b>	<b>0</b>	<b>0.00</b>	<b>1</b>	<b>12.37</b>	<b>8557</b>	<b>5806.24</b>
12	Pithoragarh	Berinag	0	0.00	0	0.00	0	0.00	2229	916.44
		Dharchula	0	0.00	0	0.00	0	0.00	1216	395.19
		Didihaat	0	0.00	0	0.00	0	0.00	1747	669.47
		Gangolihaat	0	0.00	0	0.00	0	0.00	3016	1192.41
		Munsyari	0	0.00	0	0.00	0	0.00	1338	564.63
		Pithoragarh	0	0.00	0	0.00	0	0.00	3858	1471.71
		Devalthal	0	0.00	0	0.00	0	0.00	659	274.96
		Kanalichheena	0	0.00	0	0.00	0	0.00	526	253.14
		<b>All</b>	<b>0</b>	<b>0.00</b>	<b>0</b>	<b>0.00</b>	<b>0</b>	<b>0.00</b>	<b>14589</b>	<b>5737.95</b>
13	Udhamsinghnagar	Bajpur	0	0.00	0	0.00	0	0.00	238	173.59
		Khatima	1	11.43	1	26.56	2	37.99	1265	1115.60
		Kashipur	0	0.00	0	0.00	0	0.00	1395	1190.56
		Kichha	0	0.00	0	0.00	0	0.00	404	271.73
		Sitargang	0	0.00	0	0.00	0	0.00	598	495.96
		Jaspur	0	0.00	0	0.00	0	0.00	1639	979.79
		Gadarpur	0	0.00	0	0.00	0	0.00	113	152.84
		<b>All</b>	<b>1</b>	<b>11.43</b>	<b>1</b>	<b>26.56</b>	<b>2</b>	<b>37.99</b>	<b>5652</b>	<b>4380.07</b>
14	Uttarakhand	All	5	63.32	2	60.22	7	123.54	114552	62283.01



## Agriculture Census 2010-11

Table 1.5: Tehsilwise Number and Area of Operational Holdings

Social Group: SC (Female)

S.No	District	Tehsil	Below 0.5		(0.5 to 1.0)		Marginal		(1.0 to 2.0)	
			Number	Area	Number	Area	Number	Area	Number	Area
1	Chamoli	Chamoli	28	4.71	12	8.40	40	13.11	2	2.45
		Gairsain	41	8.76	2	1.30	43	10.06	2	3.18
		Joshimath	14	2.01	5	4.33	19	6.34	10	13.91
		Karanprayag	45	7.24	8	4.92	53	12.16	3	3.97
		Pokhri	24	4.95	8	5.92	32	10.87	4	5.43
		Tharali	61	17.95	13	9.55	74	27.50	5	5.22
		Ghaat*	18	3.55	6	4.89	24	8.44	3	4.75
		<b>All</b>	<b>231</b>	<b>49.17</b>	<b>54</b>	<b>39.31</b>	<b>285</b>	<b>88.48</b>	<b>29</b>	<b>38.91</b>
2	Dehradun	Chakrata	30	7.12	12	8.57	42	15.69	15	20.60
		Dehradun	24	5.65	2	1.63	26	7.28	2	2.59
		Rishikesh	10	2.49	1	0.71	11	3.20	0	0.00
		Vikas Nagar	118	23.46	18	12.54	136	36.00	6	8.56
		Tyuni	9	2.19	13	9.73	22	11.92	2	3.50
		Kalsi	27	6.31	16	11.30	43	17.61	9	11.24
		<b>All</b>	<b>218</b>	<b>47.22</b>	<b>62</b>	<b>44.48</b>	<b>280</b>	<b>91.70</b>	<b>34</b>	<b>46.49</b>
3	Haridwar	Hardwar	102	25.28	44	30.00	146	55.28	17	22.53
		Laksar	231	58.34	46	31.70	277	90.04	23	30.98
		Roorki	286	56.97	65	46.22	351	103.19	31	41.14
		<b>All</b>	<b>619</b>	<b>140.59</b>	<b>155</b>	<b>107.92</b>	<b>774</b>	<b>248.51</b>	<b>71</b>	<b>94.65</b>
4	Pauri Garhwal	Dhumakot	59	16.54	68	50.64	127	67.18	29	40.56
		Kotdwar	44	7.55	15	10.42	59	17.97	12	12.92
		Lansdown	217	54.69	67	49.39	284	104.08	9	13.82
		Pauri	532	149.53	161	92.64	693	242.17	44	63.28
		Shrinagar	75	23.46	40	27.70	115	51.16	2	2.08
		Thalisain	124	38.89	57	41.78	181	80.67	30	38.18
		Yamkeshwar	10	2.08	10	6.51	20	8.59	5	7.28
		Choubttakhal	134	31.93	66	49.73	200	81.66	25	34.21
		Satpuli	147	67.97	48	36.51	195	104.48	2	2.97
		<b>All</b>	<b>1342</b>	<b>392.64</b>	<b>532</b>	<b>365.32</b>	<b>1874</b>	<b>757.96</b>	<b>158</b>	<b>215.30</b>
5	Rudraprayag	Jakholi	36	6.84	9	6.23	45	13.07	4	5.57
		Rudraprayag	27	6.71	5	4.45	32	11.16	9	12.36
		Ukhimath	64	14.74	17	13.20	81	27.94	2	2.43
		<b>All</b>	<b>127</b>	<b>28.29</b>	<b>31</b>	<b>23.88</b>	<b>158</b>	<b>52.17</b>	<b>15</b>	<b>20.36</b>
6	Tehri Garhwal	Devprayag	79	14.82	22	14.52	101	29.34	0	0.00
		Ghanshali	100	23.13	31	20.74	131	43.87	2	3.22
		Jakhni Dhar	13	2.55	1	0.72	14	3.27	4	5.51
		Narendera Nagar	20	3.66	6	4.34	26	8.00	1	1.78
		Pratap Nagar	83	22.42	36	26.54	119	48.96	2	2.76
		Tehri	68	15.79	30	20.82	98	36.61	11	15.47
		Dhanolti	61	12.28	25	18.85	86	31.13	15	19.66
		Gaja*	49	11.15	6	4.12	55	15.27	1	1.16
		<b>All</b>	<b>473</b>	<b>105.80</b>	<b>157</b>	<b>110.65</b>	<b>630</b>	<b>216.45</b>	<b>36</b>	<b>49.56</b>
7	Uttarkashi	Budkot	133	24.38	44	32.15	177	56.53	36	51.81
		Bhatwari	47	8.04	18	12.34	65	20.38	12	14.78
		Dunda	72	16.66	15	10.06	87	26.72	15	20.57
		Purola	150	30.05	33	24.53	183	54.58	20	28.44
		Mori	52	10.73	26	18.86	78	29.59	9	13.32
		Chinyalisaur	88	23.29	34	22.83	122	46.12	18	24.98
		<b>All</b>	<b>542</b>	<b>113.15</b>	<b>170</b>	<b>120.77</b>	<b>712</b>	<b>233.92</b>	<b>110</b>	<b>153.90</b>

Table 1.5: Tehsilwise Number and Area of Operational Holdings

Social Group: SC (Female)

Area: Ha.

S.No	District	Tehsil	Small		(2.0 to 3.0)		(3.0 to 4.0)		Semi-Medium	
			Number	Area	Number	Area	Number	Area	Number	Area
1	Chamoli	Chamoli	2	2.45	1	2.53	0	0.00	1	2.53
		Gairsain	2	3.18	2	4.54	0	0.00	2	4.54
		Joshimath	10	13.91	1	2.50	1	3.01	2	5.51
		Karanprayag	3	3.97	0	0.00	0	0.00	0	0.00
		Pokhri	4	5.43	2	4.65	0	0.00	2	4.65
		Tharali	5	5.22	1	2.78	0	0.00	1	2.78
		Ghaat*	3	4.75	0	0.00	1	3.89	1	3.89
		<b>All</b>	<b>29</b>	<b>38.91</b>	<b>7</b>	<b>17.00</b>	<b>2</b>	<b>6.90</b>	<b>9</b>	<b>23.90</b>
2	Dehradun	Chakrata	15	20.60	4	9.82	0	0.00	4	9.82
		Dehradun	2	2.59	0	0.00	0	0.00	0	0.00
		Rishikesh	0	0.00	0	0.00	0	0.00	0	0.00
		Vikas Nagar	6	8.56	0	0.00	0	0.00	0	0.00
		Tyuni	2	3.50	0	0.00	0	0.00	0	0.00
		Kalsi	9	11.24	3	6.91	0	0.00	3	6.91
		<b>All</b>	<b>34</b>	<b>46.49</b>	<b>7</b>	<b>16.73</b>	<b>0</b>	<b>0.00</b>	<b>7</b>	<b>16.73</b>
3	Haridwar	Hardwar	17	22.53	3	7.04	0	0.00	3	7.04
		Laksar	23	30.98	5	11.64	1	3.05	6	14.69
		Roorki	31	41.14	2	4.44	2	7.14	4	11.58
		<b>All</b>	<b>71</b>	<b>94.65</b>	<b>10</b>	<b>23.12</b>	<b>3</b>	<b>10.19</b>	<b>13</b>	<b>33.31</b>
4	Pauri Garhwal	Dhumakot	29	40.56	6	14.17	1	3.16	7	17.33
		Kotdwar	12	12.92	1	2.46	1	3.99	2	6.45
		Lansdown	9	13.82	2	4.67	0	0.00	2	4.67
		Pauri	44	63.28	9	21.52	1	3.46	10	24.98
		Shrinagar	2	2.08	0	0.00	0	0.00	0	0.00
		Thalisain	30	38.18	2	4.90	1	3.02	3	7.92
		Yamkeshwar	5	7.28	7	17.95	0	0.00	7	17.95
		Choubttakhal	25	34.21	8	20.84	0	0.00	8	20.84
		Satpuli	2	2.97	0	0.00	0	0.00	0	0.00
		<b>All</b>	<b>158</b>	<b>215.30</b>	<b>35</b>	<b>86.51</b>	<b>4</b>	<b>13.63</b>	<b>39</b>	<b>100.14</b>
5	Rudraprayag	Jakholi	4	5.57	1	2.32	0	0.00	1	2.32
		Rudraprayag	9	12.36	0	0.00	0	0.00	0	0.00
		Ukhimath	2	2.43	0	0.00	0	0.00	0	0.00
		<b>All</b>	<b>15</b>	<b>20.36</b>	<b>1</b>	<b>2.32</b>	<b>0</b>	<b>0.00</b>	<b>1</b>	<b>2.32</b>
6	Tehri Garhwal	Devprayag	0	0.00	1	2.97	0	0.00	1	2.97
		Ghanshali	2	3.22	0	0.00	0	0.00	0	0.00
		Jakhni Dhar	4	5.51	0	0.00	1	3.68	1	3.68
		Narendera Nagar	1	1.78	1	2.50	0	0.00	1	2.50
		Pratap Nagar	2	2.76	0	0.00	0	0.00	0	0.00
		Tehri	11	15.47	2	4.98	0	0.00	2	4.98
		Dhanolti	15	19.66	4	10.38	0	0.00	4	10.38
		Gaja*	1	1.16	0	0.00	0	0.00	0	0.00
		<b>All</b>	<b>36</b>	<b>49.56</b>	<b>8</b>	<b>20.83</b>	<b>1</b>	<b>3.68</b>	<b>9</b>	<b>24.51</b>
7	Uttarkashi	Budkot	36	51.81	8	17.76	2	6.26	10	24.02
		Bhatwari	12	14.78	3	7.07	1	3.90	4	10.97
		Dunda	15	20.57	5	12.05	0	0.00	5	12.05
		Purola	20	28.44	2	5.84	0	0.00	2	5.84
		Mori	9	13.32	3	6.92	2	6.58	5	13.50
		Chinyalisaur	18	24.98	6	15.31	2	6.84	8	22.15
		<b>All</b>	<b>110</b>	<b>153.90</b>	<b>27</b>	<b>64.95</b>	<b>7</b>	<b>23.58</b>	<b>34</b>	<b>88.53</b>

Table 1.5: Tehsilwise Number and Area of Operational Holdings

Social Group: SC (Female)

S.No	District	Tehsil	(4.0 to 5.0)		(5.0 to 7.5)		(7.5 to 10.0)		Medium	
			Number	Area	Number	Area	Number	Area	Number	Area
1	Chamoli	Chamoli	0	0.00	0	0.00	0	0.00	0	0.00
		Gairsain	0	0.00	0	0.00	0	0.00	0	0.00
		Joshimath	0	0.00	0	0.00	0	0.00	0	0.00
		Karanprayag	0	0.00	0	0.00	0	0.00	0	0.00
		Pokhri	0	0.00	0	0.00	0	0.00	0	0.00
		Tharali	0	0.00	0	0.00	0	0.00	0	0.00
		Ghaat*	0	0.00	0	0.00	0	0.00	0	0.00
		<b>All</b>	<b>0</b>	<b>0.00</b>	<b>0</b>	<b>0.00</b>	<b>0</b>	<b>0.00</b>	<b>0</b>	<b>0.00</b>
2	Dehradun	Chakrata	1	4.48	0	0.00	0	0.00	1	4.48
		Dehradun	0	0.00	0	0.00	0	0.00	0	0.00
		Rishikesh	0	0.00	0	0.00	0	0.00	0	0.00
		Vikas Nagar	0	0.00	0	0.00	0	0.00	0	0.00
		Tyuni	0	0.00	0	0.00	0	0.00	0	0.00
		Kalsi	0	0.00	0	0.00	0	0.00	0	0.00
		<b>All</b>	<b>1</b>	<b>4.48</b>	<b>0</b>	<b>0.00</b>	<b>0</b>	<b>0.00</b>	<b>1</b>	<b>4.48</b>
3	Haridwar	Hardwar	0	0.00	0	0.00	0	0.00	0	0.00
		Laksar	0	0.00	0	0.00	0	0.00	0	0.00
		Roorki	2	8.59	0	0.00	0	0.00	2	8.59
		<b>All</b>	<b>2</b>	<b>8.59</b>	<b>0</b>	<b>0.00</b>	<b>0</b>	<b>0.00</b>	<b>2</b>	<b>8.59</b>
4	Pauri Garhwal	Dhumakot	0	0.00	0	0.00	0	0.00	0	0.00
		Kotdwar	0	0.00	0	0.00	0	0.00	0	0.00
		Lansdown	0	0.00	0	0.00	0	0.00	0	0.00
		Pauri	0	0.00	0	0.00	0	0.00	0	0.00
		Shrinagar	0	0.00	0	0.00	0	0.00	0	0.00
		Thalisain	0	0.00	0	0.00	0	0.00	0	0.00
		Yamkeshwar	2	8.47	0	0.00	0	0.00	2	8.47
		Choubttakhal	0	0.00	0	0.00	0	0.00	0	0.00
		Satpuli	0	0.00	0	0.00	0	0.00	0	0.00
		<b>All</b>	<b>2</b>	<b>8.47</b>	<b>0</b>	<b>0.00</b>	<b>0</b>	<b>0.00</b>	<b>2</b>	<b>8.47</b>
5	Rudraprayag	Jakholi	0	0.00	0	0.00	0	0.00	0	0.00
		Rudraprayag	0	0.00	0	0.00	0	0.00	0	0.00
		Ukhimath	0	0.00	0	0.00	0	0.00	0	0.00
		<b>All</b>	<b>0</b>	<b>0.00</b>	<b>0</b>	<b>0.00</b>	<b>0</b>	<b>0.00</b>	<b>0</b>	<b>0.00</b>
6	Tehri Garhwal	Devprayag	0	0.00	0	0.00	0	0.00	0	0.00
		Ghanshali	0	0.00	0	0.00	0	0.00	0	0.00
		Jakhni Dhar	0	0.00	0	0.00	0	0.00	0	0.00
		Narendera Nagar	0	0.00	0	0.00	0	0.00	0	0.00
		Pratap Nagar	0	0.00	0	0.00	0	0.00	0	0.00
		Tehri	0	0.00	0	0.00	0	0.00	0	0.00
		Dhanolti	0	0.00	0	0.00	0	0.00	0	0.00
		Gaja*	0	0.00	0	0.00	0	0.00	0	0.00
		<b>All</b>	<b>0</b>	<b>0.00</b>	<b>0</b>	<b>0.00</b>	<b>0</b>	<b>0.00</b>	<b>0</b>	<b>0.00</b>
7	Uttarkashi	Budkot	1	4.17	0	0.00	0	0.00	1	4.17
		Bhatwari	1	4.27	0	0.00	0	0.00	1	4.27
		Dunda	0	0.00	0	0.00	0	0.00	0	0.00
		Purola	0	0.00	0	0.00	0	0.00	0	0.00
		Mori	1	4.38	1	5.39	0	0.00	2	9.77
		Chinyalisaur	0	0.00	0	0.00	0	0.00	0	0.00
		<b>All</b>	<b>3</b>	<b>12.82</b>	<b>1</b>	<b>5.39</b>	<b>0</b>	<b>0.00</b>	<b>4</b>	<b>18.21</b>

Table 1.5: Tehsilwise Number and Area of Operational Holdings

Social Group: SC (Female)

Area: Ha.

S.No	District	Tehsil	(10.0 to 20.0)		(20.0 & Above)		Large		All Classes	
			Number	Area	Number	Area	Number	Area	Number	Area
1	Chamoli	Chamoli	0	0.00	0	0.00	0	0.00	43	18.09
		Gairsain	0	0.00	0	0.00	0	0.00	47	17.78
		Joshimath	0	0.00	0	0.00	0	0.00	31	25.76
		Karanprayag	0	0.00	0	0.00	0	0.00	56	16.13
		Pokhri	0	0.00	0	0.00	0	0.00	38	20.95
		Tharali	0	0.00	0	0.00	0	0.00	80	35.50
		Ghaat*	0	0.00	0	0.00	0	0.00	28	17.08
		<b>All</b>	<b>0</b>	<b>0.00</b>	<b>0</b>	<b>0.00</b>	<b>0</b>	<b>0.00</b>	<b>0</b>	<b>0.00</b>
2	Dehradun	Chakrata	0	0.00	0	0.00	0	0.00	62	50.59
		Dehradun	0	0.00	0	0.00	0	0.00	28	9.87
		Rishikesh	0	0.00	0	0.00	0	0.00	11	3.20
		Vikas Nagar	0	0.00	0	0.00	0	0.00	142	44.56
		Tyuni	0	0.00	0	0.00	0	0.00	24	15.42
		Kalsi	0	0.00	0	0.00	0	0.00	55	35.76
		<b>All</b>	<b>0</b>	<b>0.00</b>	<b>0</b>	<b>0.00</b>	<b>0</b>	<b>0.00</b>	<b>0</b>	<b>0.00</b>
3	Haridwar	Hardwar	0	0.00	0	0.00	0	0.00	166	84.85
		Laksar	0	0.00	0	0.00	0	0.00	306	135.71
		Roorki	0	0.00	0	0.00	0	0.00	388	164.50
		<b>All</b>	<b>0</b>	<b>0.00</b>	<b>0</b>	<b>0.00</b>	<b>0</b>	<b>0.00</b>	<b>0</b>	<b>0.00</b>
4	Pauri Garhwal	Dhumakot	0	0.00	0	0.00	0	0.00	163	125.07
		Kotdwar	0	0.00	0	0.00	0	0.00	73	37.34
		Lansdown	0	0.00	0	0.00	0	0.00	295	122.57
		Pauri	0	0.00	0	0.00	0	0.00	747	330.43
		Shrinagar	0	0.00	0	0.00	0	0.00	117	53.24
		Thalisain	0	0.00	0	0.00	0	0.00	214	126.77
		Yamkeshwar	0	0.00	0	0.00	0	0.00	34	42.29
		Choubttakhal	0	0.00	0	0.00	0	0.00	233	136.71
		Satpuli	0	0.00	0	0.00	0	0.00	197	107.45
		<b>All</b>	<b>0</b>	<b>0.00</b>	<b>0</b>	<b>0.00</b>	<b>0</b>	<b>0.00</b>	<b>0</b>	<b>0.00</b>
5	Rudraprayag	Jakholi	0	0.00	0	0.00	0	0.00	50	20.96
		Rudraprayag	0	0.00	0	0.00	0	0.00	41	23.52
		Ukhimath	0	0.00	0	0.00	0	0.00	83	30.37
		<b>All</b>	<b>0</b>	<b>0.00</b>	<b>0</b>	<b>0.00</b>	<b>0</b>	<b>0.00</b>	<b>0</b>	<b>0.00</b>
6	Tehri Garhwal	Devprayag	0	0.00	0	0.00	0	0.00	102	32.31
		Ghanshali	0	0.00	0	0.00	0	0.00	133	47.09
		Jakhni Dhar	0	0.00	0	0.00	0	0.00	19	12.46
		Narendera Nagar	0	0.00	0	0.00	0	0.00	28	12.28
		Pratap Nagar	0	0.00	0	0.00	0	0.00	121	51.72
		Tehri	0	0.00	0	0.00	0	0.00	111	57.06
		Dhanolti	0	0.00	0	0.00	0	0.00	105	61.17
		Gaja*	0	0.00	0	0.00	0	0.00	56	16.43
		<b>All</b>	<b>0</b>	<b>0.00</b>	<b>0</b>	<b>0.00</b>	<b>0</b>	<b>0.00</b>	<b>0</b>	<b>0.00</b>
7	Uttarkashi	Budkot	0	0.00	0	0.00	0	0.00	224	136.53
		Bhatwari	0	0.00	0	0.00	0	0.00	82	50.40
		Dunda	0	0.00	0	0.00	0	0.00	107	59.34
		Purola	0	0.00	0	0.00	0	0.00	205	88.86
		Mori	0	0.00	0	0.00	0	0.00	94	66.18
		Chinyalisaur	0	0.00	0	0.00	0	0.00	148	93.25
		<b>All</b>	<b>0</b>	<b>0.00</b>	<b>0</b>	<b>0.00</b>	<b>0</b>	<b>0.00</b>	<b>0</b>	<b>0.00</b>

## Agriculture Census 2010-11

Table 1.5: Tehsilwise Number and Area of Operational Holdings

Social Group: SC (Female)

S.No	District	Tehsil	Below 0.5		(0.5 to 1.0)		Marginal		(1.0 to 2.0)	
			Number	Area	Number	Area	Number	Area	Number	Area
8	Almora	Almora	226	58.07	92	63.04	318	121.11	18	23.81
		Ranikhet	177	51.96	75	54.56	252	106.52	12	17.12
		Bhikyasain	193	65.53	181	129.65	374	195.18	22	29.36
		Sult	41	15.27	62	47.17	103	62.44	40	55.26
		Choukhutiya	228	59.97	77	55.12	305	115.09	4	5.46
		Someshwar	103	17.30	8	5.33	111	22.63	2	3.76
		Dwarahat	138	35.20	101	78.33	239	113.53	37	55.02
		Bhanoli	49	16.78	38	27.38	87	44.16	8	10.50
		Zainti	40	16.27	55	43.87	95	60.14	17	21.37
		<b>All</b>	<b>1195</b>	<b>336.35</b>	<b>689</b>	<b>504.45</b>	<b>1884</b>	<b>840.80</b>	<b>160</b>	<b>221.66</b>
9	Bageshwar	Bageshwar	143	28.64	19	12.99	162	41.63	5	5.93
		Kupkot	150	38.36	24	17.23	174	55.59	0	0.00
		Garur	74	14.83	19	13.29	93	28.12	5	6.46
		Kanda	73	20.46	33	23.09	106	43.55	13	15.35
		Kaaflogair	34	8.06	9	6.76	43	14.82	2	3.25
		<b>All</b>	<b>474</b>	<b>110.35</b>	<b>104</b>	<b>73.36</b>	<b>578</b>	<b>183.71</b>	<b>25</b>	<b>30.99</b>
10	Champawat	Champawat	58	20.15	35	30.42	93	50.57	7	9.29
		Paati	74	23.49	18	12.75	92	36.24	6	8.59
		Purnagiri	15	3.13	10	6.09	25	9.22	3	4.45
		Lohaghat	50	12.57	12	9.15	62	21.72	2	2.90
		Barakot	68	17.41	21	14.51	89	31.92	4	4.21
		<b>All</b>	<b>265</b>	<b>76.75</b>	<b>96</b>	<b>72.92</b>	<b>361</b>	<b>149.67</b>	<b>22</b>	<b>29.44</b>
11	Nainital	Betalghat	49	10.13	15	10.61	64	20.74	2	3.22
		Dhari	57	14.13	30	22.50	87	36.63	22	30.25
		Haldwani	28	6.21	7	5.51	35	11.72	8	10.50
		Kaladhungi	19	3.95	4	3.00	23	6.95	6	8.16
		Koshyakutoli	33	6.66	7	5.53	40	12.19	3	3.93
		Nainital	15	3.97	35	25.18	50	29.15	9	12.01
		Ramnagar	25	6.69	13	9.77	38	16.46	9	11.25
		Lalkuan	5	0.79	2	1.35	7	2.14	2	2.86
		<b>All</b>	<b>231</b>	<b>52.53</b>	<b>113</b>	<b>83.45</b>	<b>344</b>	<b>135.98</b>	<b>61</b>	<b>82.18</b>
12	Pithoragarh	Berinag	222	57.02	64	43.70	286	100.72	7	8.86
		Dharchula	101	22.60	17	12.18	118	34.78	4	5.48
		Didihaat	113	27.25	32	21.53	145	48.78	10	13.38
		Gangolihaat	233	55.06	40	29.26	273	84.32	6	7.51
		Munsyari	93	24.39	37	24.63	130	49.02	6	7.81
		Pithoragarh	369	88.97	73	49.84	442	138.81	10	13.71
		Devalthal	74	19.41	14	9.88	88	29.29	11	16.52
		Kanalichheena	31	8.63	15	9.62	46	18.25	6	7.62
		<b>All</b>	<b>1236</b>	<b>303.33</b>	<b>292</b>	<b>200.64</b>	<b>1528</b>	<b>503.97</b>	<b>60</b>	<b>80.89</b>
13	Udhamsinghnagar	Bajpur	11	4.50	0	0.00	11	4.50	3	3.87
		Khatima	32	6.57	10	6.90	42	13.47	11	14.31
		Kashipur	102	27.82	27	18.99	129	46.81	11	14.00
		Kichha	26	7.22	7	4.73	33	11.95	5	8.50
		Sitargang	8	2.72	4	2.49	12	5.21	7	10.02
		Jaspur	109	24.86	35	23.70	144	48.56	15	20.48
		Gadarpur	5	1.66	1	0.58	6	2.24	1	1.40
		<b>All</b>	<b>293</b>	<b>75.35</b>	<b>84</b>	<b>57.39</b>	<b>377</b>	<b>132.74</b>	<b>53</b>	<b>72.58</b>
14	Uttarakhand	All	7246	1831.52	2539	1804.54	9785	3636.06	834	1136.91

Table 1.5: Tehsilwise Number and Area of Operational Holdings

Social Group: SC (Female)

Area: Ha.

S.No	District	Tehsil	Small		(2.0 to 3.0)		(3.0 to 4.0)		Semi-Medium	
			Number	Area	Number	Area	Number	Area	Number	Area
8	Almora	Almora	18	23.81	1	2.34	0	0.00	1	2.34
		Ranikhet	12	17.12	0	0.00	0	0.00	0	0.00
		Bhikiyasain	22	29.36	5	11.37	0	0.00	5	11.37
		Sult	40	55.26	5	11.16	0	0.00	5	11.16
		Choukhutiya	4	5.46	0	0.00	0	0.00	0	0.00
		Someshwar	2	3.76	0	0.00	0	0.00	0	0.00
		Dwarahat	37	55.02	0	0.00	0	0.00	0	0.00
		Bhanoli	8	10.50	0	0.00	0	0.00	0	0.00
		Zainti	17	21.37	1	2.32	0	0.00	1	2.32
		<b>All</b>	<b>160</b>	<b>221.66</b>	<b>12</b>	<b>27.19</b>	<b>0</b>	<b>0.00</b>	<b>12</b>	<b>27.19</b>
9	Bageshwar	Bageshwar	5	5.93	0	0.00	0	0.00	0	0.00
		Kupkot	0	0.00	4	11.75	0	0.00	4	11.75
		Garur	5	6.46	0	0.00	0	0.00	0	0.00
		Kanda	13	15.35	0	0.00	0	0.00	0	0.00
		Kaaflogair	2	3.25	0	0.00	0	0.00	0	0.00
		<b>All</b>	<b>25</b>	<b>30.99</b>	<b>4</b>	<b>11.75</b>	<b>0</b>	<b>0.00</b>	<b>4</b>	<b>11.75</b>
		10	Champawat	Champawat	7	9.29	0	0.00	0	0.00
Paati	6			8.59	0	0.00	0	0.00	0	0.00
Purnagiri	3			4.45	0	0.00	0	0.00	0	0.00
Lohaghat	2			2.90	1	2.45	0	0.00	1	2.45
Barakot	4			4.21	0	0.00	0	0.00	0	0.00
<b>All</b>	<b>22</b>			<b>29.44</b>	<b>1</b>	<b>2.45</b>	<b>0</b>	<b>0.00</b>	<b>1</b>	<b>2.45</b>
11	Nainital	Betalghat	2	3.22	3	6.86	0	0.00	3	6.86
		Dhari	22	30.25	8	18.84	0	0.00	8	18.84
		Haldwani	8	10.50	3	6.89	1	3.84	4	10.73
		Kaladhungi	6	8.16	0	0.00	0	0.00	0	0.00
		Koshyakutoli	3	3.93	0	0.00	0	0.00	0	0.00
		Nainital	9	12.01	2	4.52	0	0.00	2	4.52
		Ramnagar	9	11.25	2	4.04	0	0.00	2	4.04
		Lalkuan	2	2.86	0	0.00	0	0.00	0	0.00
		<b>All</b>	<b>61</b>	<b>82.18</b>	<b>18</b>	<b>41.15</b>	<b>1</b>	<b>3.84</b>	<b>19</b>	<b>44.99</b>
12	Pithoragarh	Berinag	7	8.86	0	0.00	0	0.00	0	0.00
		Dharchula	4	5.48	0	0.00	0	0.00	0	0.00
		Didihaat	10	13.38	0	0.00	0	0.00	0	0.00
		Gangolihaat	6	7.51	0	0.00	0	0.00	0	0.00
		Munsyari	6	7.81	0	0.00	0	0.00	0	0.00
		Pithoragarh	10	13.71	0	0.00	0	0.00	0	0.00
		Devalthal	11	16.52	1	2.46	0	0.00	1	2.46
		Kanalichheena	6	7.62	0	0.00	0	0.00	0	0.00
		<b>All</b>	<b>60</b>	<b>80.89</b>	<b>1</b>	<b>2.46</b>	<b>0</b>	<b>0.00</b>	<b>1</b>	<b>2.46</b>
13	Udhamsinghnagar	Bajpur	3	3.87	0	0.00	0	0.00	0	0.00
		Khatima	11	14.31	4	9.12	0	0.00	4	9.12
		Kashipur	11	14.00	6	13.15	1	3.64	7	16.79
		Kichha	5	8.50	0	0.00	2	6.61	2	6.61
		Sitargang	7	10.02	2	4.14	0	0.00	2	4.14
		Jaspur	15	20.48	2	4.43	1	3.21	3	7.64
		Gadarpur	1	1.40	1	2.19	0	0.00	1	2.19
		<b>All</b>	<b>53</b>	<b>72.58</b>	<b>15</b>	<b>33.03</b>	<b>4</b>	<b>13.46</b>	<b>19</b>	<b>46.49</b>
14	Uttarakhand	All	834	1136.91	146	349.49	22	75.28	168	424.77

Table 1.5: Tehsilwise Number and Area of Operational Holdings

Social Group: SC (Female)

S.No	District	Tehsil	(4.0 to 5.0)		(5.0 to 7.5)		(7.5 to 10.0)		Medium	
			Number	Area	Number	Area	Number	Area	Number	Area
8	Almora	Almora	0	0.00	0	0.00	0	0.00	0	0.00
		Ranikhet	0	0.00	0	0.00	0	0.00	0	0.00
		Bhikiyasain	0	0.00	0	0.00	0	0.00	0	0.00
		Sult	0	0.00	0	0.00	0	0.00	0	0.00
		Choukhutiya	0	0.00	0	0.00	0	0.00	0	0.00
		Someshwar	0	0.00	0	0.00	0	0.00	0	0.00
		Dwarahat	0	0.00	0	0.00	0	0.00	0	0.00
		Bhanoli	0	0.00	0	0.00	0	0.00	0	0.00
		Zainti	0	0.00	0	0.00	0	0.00	0	0.00
		<b>All</b>	<b>0</b>	<b>0.00</b>	<b>0</b>	<b>0.00</b>	<b>0</b>	<b>0.00</b>	<b>0</b>	<b>0.00</b>
9	Bageshwar	Bageshwar	0	0.00	0	0.00	0	0.00	0	0.00
		Kupkot	0	0.00	0	0.00	0	0.00	0	0.00
		Garur	0	0.00	0	0.00	0	0.00	0	0.00
		Kanda	0	0.00	0	0.00	0	0.00	0	0.00
		Kaaflogair	0	0.00	0	0.00	0	0.00	0	0.00
		<b>All</b>	<b>0</b>	<b>0.00</b>	<b>0</b>	<b>0.00</b>	<b>0</b>	<b>0.00</b>	<b>0</b>	<b>0.00</b>
10	Champawat	Champawat	0	0.00	0	0.00	0	0.00	0	0.00
		Paati	0	0.00	0	0.00	0	0.00	0	0.00
		Purnagiri	0	0.00	0	0.00	0	0.00	0	0.00
		Lohaghat	0	0.00	0	0.00	0	0.00	0	0.00
		Barakot	0	0.00	0	0.00	0	0.00	0	0.00
		<b>All</b>	<b>0</b>	<b>0.00</b>	<b>0</b>	<b>0.00</b>	<b>0</b>	<b>0.00</b>	<b>0</b>	<b>0.00</b>
11	Nainital	Betalghat	0	0.00	0	0.00	0	0.00	0	0.00
		Dhari	0	0.00	0	0.00	0	0.00	0	0.00
		Haldwani	0	0.00	0	0.00	0	0.00	0	0.00
		Kaladhungi	0	0.00	0	0.00	0	0.00	0	0.00
		Koshyakutoli	0	0.00	0	0.00	0	0.00	0	0.00
		Nainital	0	0.00	0	0.00	0	0.00	0	0.00
		Ramnagar	1	4.75	0	0.00	0	0.00	1	4.75
		Lalkuan	0	0.00	0	0.00	0	0.00	0	0.00
		<b>All</b>	<b>1</b>	<b>4.75</b>	<b>0</b>	<b>0.00</b>	<b>0</b>	<b>0.00</b>	<b>1</b>	<b>4.75</b>
12	Pithoragarh	Berinag	0	0.00	0	0.00	0	0.00	0	0.00
		Dharchula	0	0.00	0	0.00	0	0.00	0	0.00
		Didihaat	0	0.00	0	0.00	0	0.00	0	0.00
		Gangolihaat	0	0.00	0	0.00	0	0.00	0	0.00
		Munsyari	0	0.00	0	0.00	0	0.00	0	0.00
		Pithoragarh	0	0.00	0	0.00	0	0.00	0	0.00
		Devalthal	0	0.00	0	0.00	0	0.00	0	0.00
		Kanalichheena	0	0.00	0	0.00	0	0.00	0	0.00
		<b>All</b>	<b>0</b>	<b>0.00</b>	<b>0</b>	<b>0.00</b>	<b>0</b>	<b>0.00</b>	<b>0</b>	<b>0.00</b>
13	Udhamsinghnagar	Bajpur	0	0.00	0	0.00	0	0.00	0	0.00
		Khatima	1	4.20	0	0.00	0	0.00	1	4.20
		Kashipur	1	4.05	0	0.00	0	0.00	1	4.05
		Kichha	0	0.00	0	0.00	0	0.00	0	0.00
		Sitargang	0	0.00	0	0.00	0	0.00	0	0.00
		Jaspur	0	0.00	0	0.00	0	0.00	0	0.00
		Gadarpur	0	0.00	0	0.00	0	0.00	0	0.00
		<b>All</b>	<b>2</b>	<b>8.25</b>	<b>0</b>	<b>0.00</b>	<b>0</b>	<b>0.00</b>	<b>2</b>	<b>8.25</b>
<b>14</b>	<b>Uttarakhand</b>	<b>All</b>	<b>11</b>	<b>47.36</b>	<b>1</b>	<b>5.39</b>	<b>0</b>	<b>0.00</b>	<b>12</b>	<b>52.75</b>

Table 1.5: Tehsilwise Number and Area of Operational Holdings

Social Group: SC (Female)

Area: Ha.

S.No	District	Tehsil	(10.0 to 20.0)		(20.0 & Above)		Large		All Classes	
			Number	Area	Number	Area	Number	Area	Number	Area
8	Almora	Almora	0	0.00	0	0.00	0	0.00	337	147.26
		Ranikhet	0	0.00	0	0.00	0	0.00	264	123.64
		Bhikiyasain	0	0.00	0	0.00	0	0.00	401	235.91
		Sult	0	0.00	0	0.00	0	0.00	148	128.86
		Choukhutiya	0	0.00	0	0.00	0	0.00	309	120.55
		Someshwar	0	0.00	0	0.00	0	0.00	113	26.39
		Dwarahat	0	0.00	0	0.00	0	0.00	276	168.55
		Bhanoli	0	0.00	0	0.00	0	0.00	95	54.66
		Zainti	0	0.00	0	0.00	0	0.00	113	83.83
		<b>All</b>	<b>0</b>	<b>0.00</b>	<b>0</b>	<b>0.00</b>	<b>0</b>	<b>0.00</b>	<b>0</b>	<b>2056</b>
9	Bageshwar	Bageshwar	0	0.00	0	0.00	0	0.00	167	47.56
		Kupkot	0	0.00	0	0.00	0	0.00	178	67.34
		Garur	0	0.00	0	0.00	0	0.00	98	34.58
		Kanda	0	0.00	0	0.00	0	0.00	119	58.90
		Kaaflogair	0	0.00	0	0.00	0	0.00	45	18.07
		<b>All</b>	<b>0</b>	<b>0.00</b>	<b>0</b>	<b>0.00</b>	<b>0</b>	<b>0.00</b>	<b>607</b>	<b>226.45</b>
		10	Champawat	Champawat	0	0.00	0	0.00	0	0.00
Paati	0			0.00	0	0.00	0	0.00	98	44.83
Purnagiri	0			0.00	0	0.00	0	0.00	28	13.67
Lohaghat	0			0.00	0	0.00	0	0.00	65	27.07
Barakot	0			0.00	0	0.00	0	0.00	93	36.13
<b>All</b>	<b>0</b>			<b>0.00</b>	<b>0</b>	<b>0.00</b>	<b>0</b>	<b>0.00</b>	<b>384</b>	<b>181.56</b>
11	Nainital	Betalghat	0	0.00	0	0.00	0	0.00	69	30.82
		Dhari	0	0.00	0	0.00	0	0.00	117	85.72
		Haldwani	0	0.00	0	0.00	0	0.00	47	32.95
		Kaladhungi	0	0.00	0	0.00	0	0.00	29	15.11
		Koshyakutoli	0	0.00	0	0.00	0	0.00	43	16.12
		Nainital	0	0.00	0	0.00	0	0.00	61	45.68
		Ramnagar	0	0.00	0	0.00	0	0.00	50	36.50
		Lalkuan	0	0.00	0	0.00	0	0.00	9	5.00
		<b>All</b>	<b>0</b>	<b>0.00</b>	<b>0</b>	<b>0.00</b>	<b>0</b>	<b>0.00</b>	<b>425</b>	<b>267.90</b>
12	Pithoragarh	Berinag	0	0.00	0	0.00	0	0.00	293	109.58
		Dharchula	0	0.00	0	0.00	0	0.00	122	40.26
		Didihaat	0	0.00	0	0.00	0	0.00	155	62.16
		Gangolihaat	0	0.00	0	0.00	0	0.00	279	91.83
		Munsyari	0	0.00	0	0.00	0	0.00	136	56.83
		Pithoragarh	0	0.00	0	0.00	0	0.00	452	152.52
		Devalthal	0	0.00	0	0.00	0	0.00	100	48.27
		Kanalichheena	0	0.00	0	0.00	0	0.00	52	25.87
		<b>All</b>	<b>0</b>	<b>0.00</b>	<b>0</b>	<b>0.00</b>	<b>0</b>	<b>0.00</b>	<b>1589</b>	<b>587.32</b>
13	Udhamsinghnagar	Bajpur	0	0.00	0	0.00	0	0.00	14	8.37
		Khatima	0	0.00	0	0.00	0	0.00	58	41.10
		Kashipur	0	0.00	0	0.00	0	0.00	148	81.65
		Kichha	0	0.00	0	0.00	0	0.00	40	27.06
		Sitargang	0	0.00	0	0.00	0	0.00	21	19.37
		Jaspur	0	0.00	0	0.00	0	0.00	162	76.68
		Gadarpur	0	0.00	0	0.00	0	0.00	8	5.83
		<b>All</b>	<b>0</b>	<b>0.00</b>	<b>0</b>	<b>0.00</b>	<b>0</b>	<b>0.00</b>	<b>451</b>	<b>260.06</b>
14	Uttarakhand	All	0	0.00	0	0.00	0	0.00	10799	5250.49



Table 1.5: Tehsilwise Number and Area of Operational Holdings

Social Group: SC (Male+Female)

S.No	District	Tehsil	Below 0.5		(0.5 to 1.0)		Marginal		(1.0 to 2.0)	
			Number	Area	Number	Area	Number	Area	Number	Area
1	Chamoli	Chamoli	567	113.51	188	136.63	755	250.14	70	107.45
		Gairsain	480	104.67	95	65.09	575	169.76	53	71.56
		Joshimath	373	23.86	49	35.49	422	59.35	52	70.68
		Karanprayag	509	102.41	135	93.12	644	195.53	57	75.33
		Pokhri	363	76.43	88	61.22	451	137.65	57	77.42
		Tharali	1068	248.74	297	207.22	1365	455.96	96	135.58
		Ghaat*	418	93.79	119	84.66	537	178.45	68	96.52
		<b>All</b>	<b>3778</b>	<b>763.41</b>	<b>971</b>	<b>683.43</b>	<b>4749</b>	<b>1446.84</b>	<b>453</b>	<b>634.54</b>
2	Dehradun	Chakrata	498	117.61	389	284.23	887	401.84	441	623.49
		Dehradun	404	85.73	74	53.18	478	138.91	57	80.37
		Rishikesh	179	40.92	56	38.48	235	79.40	14	19.47
		Vikas Nagar	1512	326.30	344	244.98	1856	571.28	207	284.23
		Tyuni	392	96.15	308	216.56	700	312.71	231	329.47
		Kalsi	427	109.51	340	245.26	767	354.77	302	419.01
		<b>All</b>	<b>3412</b>	<b>776.22</b>	<b>1511</b>	<b>1082.69</b>	<b>4923</b>	<b>1858.91</b>	<b>1252</b>	<b>1756.04</b>
		3	Haridwar	Hardwar	1992	516.61	760	541.59	2752	1058.20
Laksar	2546			627.28	936	670.07	3482	1297.35	517	687.27
Roorki	5793			1200.36	1407	979.22	7200	2179.58	776	1024.64
<b>All</b>	<b>10331</b>			<b>2344.25</b>	<b>3103</b>	<b>2190.88</b>	<b>13434</b>	<b>4535.13</b>	<b>1627</b>	<b>2177.16</b>
4	Pauri Garhwal	Dhumakot	404	100.28	247	186.40	651	286.68	161	225.75
		Kotdwar	324	64.86	147	112.12	471	176.98	103	119.91
		Lansdown	1055	273.20	475	356.58	1530	629.78	146	209.92
		Pauri	2267	575.55	759	545.52	3026	1121.07	222	308.54
		Shrinagar	384	112.57	191	132.82	575	245.39	15	17.01
		Thalisain	867	270.64	378	273.68	1245	544.32	186	255.63
		Yamkeshwar	248	57.81	134	95.27	382	153.08	141	214.83
		Choubttakhal	611	141.19	222	163.64	833	304.83	70	95.32
		Satpuli	542	256.64	242	201.37	784	458.01	31	53.34
		<b>All</b>	<b>6702</b>	<b>1852.74</b>	<b>2795</b>	<b>2067.40</b>	<b>9497</b>	<b>3920.14</b>	<b>1075</b>	<b>1500.25</b>
5	Rudraprayag	Jakholi	446	89.69	133	91.30	579	180.99	53	71.80
		Rudraprayag	454	94.34	149	109.26	603	203.60	102	136.02
		Ukhimath	515	116.29	220	154.07	735	270.36	98	130.32
		<b>All</b>	<b>1415</b>	<b>300.32</b>	<b>502</b>	<b>354.63</b>	<b>1917</b>	<b>654.95</b>	<b>253</b>	<b>338.14</b>
6	Tehri Garhwal	Devprayag	1402	280.25	256	180.48	1658	460.73	59	78.88
		Ghanshali	1760	405.91	364	241.99	2124	647.90	38	49.50
		Jakhni Dhar	323	68.37	72	51.73	395	120.10	46	67.43
		Narendera Nagar	351	80.64	82	55.81	433	136.45	25	33.61
		Pratap Nagar	896	223.14	313	220.99	1209	444.13	36	44.90
		Tehri	828	190.42	276	193.72	1104	384.14	99	135.12
		Dhanolti	887	194.69	345	245.78	1232	440.47	198	268.14
		Gaja*	377	86.21	66	46.07	443	132.28	13	16.06
		<b>All</b>	<b>6824</b>	<b>1529.63</b>	<b>1774</b>	<b>1236.57</b>	<b>8598</b>	<b>2766.20</b>	<b>514</b>	<b>693.64</b>
7	Uttarkashi	Budkot	1333	266.62	454	330.13	1787	596.75	396	557.53
		Bhatwari	526	102.77	133	97.47	659	200.24	115	159.75
		Dunda	1191	243.67	276	193.97	1467	437.64	192	264.33
		Purola	1071	233.24	376	266.37	1447	499.61	232	311.41
		Mori	701	141.29	250	180.29	951	321.58	189	266.73
		Chinyalisaur	856	210.02	363	254.91	1219	464.93	229	313.02
		<b>All</b>	<b>5678</b>	<b>1197.61</b>	<b>1852</b>	<b>1323.14</b>	<b>7530</b>	<b>2520.75</b>	<b>1353</b>	<b>1872.77</b>

Table 1.5: Tehsilwise Number and Area of Operational Holdings

Social Group: SC (Male+Female)

Area: Ha.

S.No	District	Tehsil	Small		(2.0 to 3.0)		(3.0 to 4.0)		Semi-Medium	
			Number	Area	Number	Area	Number	Area	Number	Area
1	Chamoli	Chamoli	70	107.45	15	38.41	1	3.11	16	41.52
		Gairsain	53	71.56	17	38.59	5	18.00	22	56.59
		Joshimath	52	70.68	12	28.98	3	10.79	15	39.77
		Karanprayag	57	75.33	12	29.22	3	11.14	15	40.36
		Pokhri	57	77.42	12	28.55	1	3.17	13	31.72
		Tharali	96	135.58	15	35.86	6	21.10	21	56.96
		Ghaat*	68	96.52	11	24.30	1	3.89	12	28.19
		<b>All</b>	<b>453</b>	<b>634.54</b>	<b>94</b>	<b>223.91</b>	<b>20</b>	<b>71.20</b>	<b>114</b>	<b>295.11</b>
2	Dehradun	Chakrata	441	623.49	171	411.36	50	172.29	221	583.65
		Dehradun	57	80.37	16	43.29	0	0.00	16	43.29
		Rishikesh	14	19.47	3	6.51	2	6.40	5	12.91
		Vikas Nagar	207	284.23	42	101.44	23	78.17	65	179.61
		Tyuni	231	329.47	60	135.11	14	47.42	74	182.53
		Kalsi	302	419.01	75	183.86	22	76.01	97	259.87
		<b>All</b>	<b>1252</b>	<b>1756.04</b>	<b>367</b>	<b>881.57</b>	<b>111</b>	<b>380.29</b>	<b>478</b>	<b>1261.86</b>
		3	Haridwar	Hardwar	334	465.25	77	183.97	20	66.77
Laksar	517			687.27	110	267.15	42	141.97	152	409.12
Roorki	776			1024.64	141	337.44	44	152.48	185	489.92
<b>All</b>	<b>1627</b>			<b>2177.16</b>	<b>328</b>	<b>788.56</b>	<b>106</b>	<b>361.22</b>	<b>434</b>	<b>1149.78</b>
4	Pauri Garhwal	Dhumakot	161	225.75	23	53.96	1	3.16	24	57.12
		Kotdwar	103	119.91	29	70.59	13	47.63	42	118.22
		Lansdown	146	209.92	29	70.91	9	31.75	38	102.66
		Pauri	222	308.54	32	77.33	11	36.44	43	113.77
		Shrinagar	15	17.01	0	0.00	0	0.00	0	0.00
		Thalisain	186	255.63	14	32.23	4	13.18	18	45.41
		Yamkeshwar	141	214.83	87	217.48	39	136.12	126	353.60
		Choubttakhal	70	95.32	14	35.74	0	0.00	14	35.74
		Satpuli	31	53.34	7	18.05	1	3.19	8	21.24
		<b>All</b>	<b>1075</b>	<b>1500.25</b>	<b>235</b>	<b>576.29</b>	<b>78</b>	<b>271.47</b>	<b>313</b>	<b>847.76</b>
5	Rudraprayag	Jakholi	53	71.80	4	8.90	0	0.00	4	8.90
		Rudraprayag	102	136.02	11	24.89	0	0.00	11	24.89
		Ukhimath	98	130.32	22	50.48	3	10.41	25	60.89
		<b>All</b>	<b>253</b>	<b>338.14</b>	<b>37</b>	<b>84.27</b>	<b>3</b>	<b>10.41</b>	<b>40</b>	<b>94.68</b>
6	Tehri Garhwal	Devprayag	59	78.88	8	18.91	0	0.00	8	18.91
		Ghanshali	38	49.50	0	0.00	0	0.00	0	0.00
		Jakhni Dhar	46	67.43	6	15.42	4	13.26	10	28.68
		Narendera Nagar	25	33.61	4	9.35	0	0.00	4	9.35
		Pratap Nagar	36	44.90	6	13.46	0	0.00	6	13.46
		Tehri	99	135.12	18	44.10	4	13.48	22	57.58
		Dhanolti	198	268.14	54	119.03	3	9.42	57	128.45
		Gaja*	13	16.06	0	0.00	0	0.00	0	0.00
		<b>All</b>	<b>514</b>	<b>693.64</b>	<b>96</b>	<b>220.27</b>	<b>11</b>	<b>36.16</b>	<b>107</b>	<b>256.43</b>
7	Uttarkashi	Budkot	396	557.53	150	362.06	44	148.72	194	510.78
		Bhatwari	115	159.75	27	67.61	10	35.55	37	103.16
		Dunda	192	264.33	53	129.06	11	38.29	64	167.35
		Purola	232	311.41	45	107.64	13	44.57	58	152.21
		Mori	189	266.73	73	171.59	31	106.04	104	277.63
		Chinyalisaur	229	313.02	47	111.76	9	30.49	56	142.25
		<b>All</b>	<b>1353</b>	<b>1872.77</b>	<b>395</b>	<b>949.72</b>	<b>118</b>	<b>403.66</b>	<b>513</b>	<b>1353.38</b>

Table 1.5: Tehsilwise Number and Area of Operational Holdings

Social Group: SC (Male+Female)

S.No	District	Tehsil	(4.0 to 5.0)		(5.0 to 7.5)		(7.5 to 10.0)		Medium	
			Number	Area	Number	Area	Number	Area	Number	Area
1	Chamoli	Chamoli	4	17.79	0	0.00	1	9.86	5	27.65
		Gairsain	6	25.38	0	0.00	0	0.00	6	25.38
		Joshimath	3	13.43	3	17.12	0	0.00	6	30.55
		Karanprayag	1	4.19	1	6.58	0	0.00	2	10.77
		Pokhri	1	4.89	0	0.00	0	0.00	1	4.89
		Tharali	1	4.01	0	0.00	0	0.00	1	4.01
		Ghaat*	0	0.00	0	0.00	0	0.00	0	0.00
		<b>All</b>	<b>16</b>	<b>69.69</b>	<b>4</b>	<b>23.70</b>	<b>1</b>	<b>9.86</b>	<b>21</b>	<b>103.25</b>
2	Dehradun	Chakrata	7	30.92	10	57.54	2	17.25	19	105.71
		Dehradun	5	21.52	1	5.42	1	7.89	7	34.83
		Rishikesh	1	4.37	0	0.00	0	0.00	1	4.37
		Vikas Nagar	5	22.93	2	13.73	1	7.85	8	44.51
		Tyuni	7	31.77	3	16.03	0	0.00	10	47.80
		Kalsi	5	21.11	3	18.45	0	0.00	8	39.56
		<b>All</b>	<b>30</b>	<b>132.62</b>	<b>19</b>	<b>111.17</b>	<b>4</b>	<b>32.99</b>	<b>53</b>	<b>276.78</b>
		3	Haridwar	Hardwar	8	36.03	7	41.52	1	9.99
Laksar	13			59.81	15	91.11	1	9.69	29	160.61
Rooki	21			93.65	16	90.96	3	25.52	40	210.13
<b>All</b>	<b>42</b>			<b>189.49</b>	<b>38</b>	<b>223.59</b>	<b>5</b>	<b>45.20</b>	<b>85</b>	<b>458.28</b>
4	Pauri Garhwal	Dhumakot	0	0.00	0	0.00	0	0.00	0	0.00
		Kotdwar	8	36.19	2	11.05	0	0.00	10	47.24
		Lansdown	0	0.00	0	0.00	0	0.00	0	0.00
		Pauri	6	25.95	1	5.13	0	0.00	7	31.08
		Shrinagar	0	0.00	0	0.00	0	0.00	0	0.00
		Thalisain	0	0.00	0	0.00	0	0.00	0	0.00
		Yamkeshwar	15	66.14	15	89.58	1	8.41	31	164.13
		Choubttakhal	0	0.00	0	0.00	0	0.00	0	0.00
		Satpuli	0	0.00	0	0.00	0	0.00	0	0.00
		<b>All</b>	<b>29</b>	<b>128.28</b>	<b>18</b>	<b>105.76</b>	<b>1</b>	<b>8.41</b>	<b>48</b>	<b>242.45</b>
5	Rudraprayag	Jakholi	0	0.00	0	0.00	0	0.00	0	0.00
		Rudraprayag	0	0.00	0	0.00	0	0.00	0	0.00
		Ukhimath	1	4.14	1	5.42	0	0.00	2	9.56
		<b>All</b>	<b>1</b>	<b>4.14</b>	<b>1</b>	<b>5.42</b>	<b>0</b>	<b>0.00</b>	<b>2</b>	<b>9.56</b>
6	Tehri Garhwal	Devprayag	0	0.00	0	0.00	0	0.00	0	0.00
		Ghanshali	0	0.00	0	0.00	0	0.00	0	0.00
		Jakhni Dhar	2	8.39	0	0.00	0	0.00	2	8.39
		Narendera Nagar	0	0.00	0	0.00	0	0.00	0	0.00
		Pratap Nagar	0	0.00	0	0.00	0	0.00	0	0.00
		Tehri	0	0.00	0	0.00	0	0.00	0	0.00
		Dhanolti	2	9.12	1	5.17	0	0.00	3	14.29
		Gaja*	0	0.00	0	0.00	0	0.00	0	0.00
		<b>All</b>	<b>4</b>	<b>17.51</b>	<b>1</b>	<b>5.17</b>	<b>0</b>	<b>0.00</b>	<b>5</b>	<b>22.68</b>
7	Uttarkashi	Budkot	27	118.57	4	22.20	2	17.25	33	158.02
		Bhatwari	4	16.95	1	5.03	0	0.00	5	21.98
		Dunda	3	12.75	1	5.01	0	0.00	4	17.76
		Purola	3	14.03	0	0.00	0	0.00	3	14.03
		Mori	13	58.98	13	82.78	0	0.00	26	141.76
		Chinyalisaur	4	16.32	0	0.00	0	0.00	4	16.32
		<b>All</b>	<b>54</b>	<b>237.60</b>	<b>19</b>	<b>115.02</b>	<b>2</b>	<b>17.25</b>	<b>75</b>	<b>369.87</b>

Table 1.5: Tehsilwise Number and Area of Operational Holdings

Social Group: SC (Male+Female)

Area: Ha.

S.No	District	Tehsil	(10.0 to 20.0)		(20.0 & Above)		Large		All Classes	
			Number	Area	Number	Area	Number	Area	Number	Area
1	Chamoli	Chamoli	0	0.00	0	0.00	0	0.00	846	426.76
		Gairsain	0	0.00	0	0.00	0	0.00	656	323.29
		Joshimath	0	0.00	0	0.00	0	0.00	495	200.35
		Karanprayag	0	0.00	0	0.00	0	0.00	718	321.99
		Pokhri	0	0.00	0	0.00	0	0.00	522	251.68
		Tharali	0	0.00	0	0.00	0	0.00	1483	652.51
		Ghaat*	0	0.00	0	0.00	0	0.00	617	303.16
		<b>All</b>	<b>0</b>	<b>0.00</b>	<b>0</b>	<b>0.00</b>	<b>0</b>	<b>0.00</b>	<b>5337</b>	<b>2479.74</b>
2	Dehradun	Chakrata	0	0.00	0	0.00	0	0.00	1568	1714.69
		Dehradun	0	0.00	0	0.00	0	0.00	558	297.40
		Rishikesh	0	0.00	0	0.00	0	0.00	255	116.15
		Vikas Nagar	0	0.00	0	0.00	0	0.00	2136	1079.63
		Tyuni	0	0.00	0	0.00	0	0.00	1015	872.51
		Kalsi	0	0.00	0	0.00	0	0.00	1174	1073.21
		<b>All</b>	<b>0</b>	<b>0.00</b>	<b>0</b>	<b>0.00</b>	<b>0</b>	<b>0.00</b>	<b>6706</b>	<b>5153.59</b>
3	Haridwar	Hardwar	0	0.00	0	0.00	0	0.00	3199	1861.73
		Laksar	1	12.01	0	0.00	1	12.01	4181	2566.36
		Roorki	2	27.51	0	0.00	2	27.51	8203	3931.78
		<b>All</b>	<b>3</b>	<b>39.52</b>	<b>0</b>	<b>0.00</b>	<b>3</b>	<b>39.52</b>	<b>15583</b>	<b>8359.87</b>
4	Pauri Garhwal	Dhumakot	0	0.00	0	0.00	0	0.00	836	569.55
		Kotdwar	0	0.00	0	0.00	0	0.00	626	462.35
		Lansdown	0	0.00	0	0.00	0	0.00	1714	942.36
		Pauri	0	0.00	0	0.00	0	0.00	3298	1574.46
		Shrinagar	0	0.00	0	0.00	0	0.00	590	262.40
		Thalisain	0	0.00	0	0.00	0	0.00	1449	845.36
		Yamkeshwar	0	0.00	0	0.00	0	0.00	680	885.64
		Choubttakhal	0	0.00	0	0.00	0	0.00	917	435.89
		Satpuli	0	0.00	0	0.00	0	0.00	823	532.59
		<b>All</b>	<b>0</b>	<b>0.00</b>	<b>0</b>	<b>0.00</b>	<b>0</b>	<b>0.00</b>	<b>10933</b>	<b>6510.60</b>
5	Rudraprayag	Jakholi	0	0.00	0	0.00	0	0.00	636	261.69
		Rudraprayag	0	0.00	0	0.00	0	0.00	716	364.51
		Ukhimath	0	0.00	0	0.00	0	0.00	860	471.13
		<b>All</b>	<b>0</b>	<b>0.00</b>	<b>0</b>	<b>0.00</b>	<b>0</b>	<b>0.00</b>	<b>2212</b>	<b>1097.33</b>
6	Tehri Garhwal	Devprayag	0	0.00	0	0.00	0	0.00	1725	558.52
		Ghanshali	0	0.00	0	0.00	0	0.00	2162	697.40
		Jakhni Dhar	0	0.00	0	0.00	0	0.00	453	224.60
		Narendera Nagar	0	0.00	0	0.00	0	0.00	462	179.41
		Pratap Nagar	0	0.00	0	0.00	0	0.00	1251	502.49
		Tehri	0	0.00	0	0.00	0	0.00	1225	576.84
		Dhanolti	0	0.00	0	0.00	0	0.00	1490	851.35
		Gaja*	0	0.00	0	0.00	0	0.00	456	148.34
		<b>All</b>	<b>0</b>	<b>0.00</b>	<b>0</b>	<b>0.00</b>	<b>0</b>	<b>0.00</b>	<b>9224</b>	<b>3738.95</b>
7	Uttarkashi	Budkot	0	0.00	0	0.00	0	0.00	2410	1823.08
		Bhatwari	0	0.00	0	0.00	0	0.00	816	485.13
		Dunda	0	0.00	0	0.00	0	0.00	1727	887.08
		Purola	0	0.00	0	0.00	0	0.00	1740	977.26
		Mori	0	0.00	1	33.66	1	33.66	1271	1041.36
		Chinyalisaur	0	0.00	0	0.00	0	0.00	1508	936.52
		<b>All</b>	<b>0</b>	<b>0.00</b>	<b>1</b>	<b>33.66</b>	<b>1</b>	<b>33.66</b>	<b>9472</b>	<b>6150.43</b>

**Agriculture Census 2010-11**

**Table 1.5: Tehsilwise Number and Area of Operational Holdings**

**Social Group: SC (Male+Female)**

S.No	District	Tehsil	Below 0.5		(0.5 to 1.0)		Marginal		(1.0 to 2.0)	
			Number	Area	Number	Area	Number	Area	Number	Area
8	Almora	Almora	3167	834.61	1321	919.83	4488	1754.44	351	454.20
		Ranikhet	1840	496.11	807	579.07	2647	1075.18	246	322.62
		Bhikiyasain	1232	376.63	969	694.56	2201	1071.19	224	296.93
		Sult	505	156.89	699	502.62	1204	659.51	407	576.47
		Choukhutiya	1060	283.67	361	254.04	1421	537.71	57	76.73
		Someshwar	1371	249.30	198	118.99	1569	368.29	48	60.91
		Dwarahat	1388	333.22	663	476.13	2051	809.35	309	424.63
		Bhanoli	1013	306.07	655	466.72	1668	772.79	275	369.85
		Zainti	479	135.13	479	365.57	958	500.70	184	245.62
		<b>All</b>	<b>12055</b>	<b>3171.63</b>	<b>6152</b>	<b>4377.53</b>	<b>18207</b>	<b>7549.16</b>	<b>2101</b>	<b>2827.96</b>
9	Bageshwar	Bageshwar	2072	447.16	335	237.29	2407	684.45	75	92.59
		Kupkot	1728	416.81	396	298.06	2124	714.87	57	83.45
		Garur	1730	344.44	333	229.69	2063	574.13	100	124.51
		Kanda	753	197.64	352	237.46	1105	435.10	71	86.15
		Kaaflogair	811	154.73	150	103.85	961	258.58	15	21.67
		<b>All</b>	<b>7094</b>	<b>1560.78</b>	<b>1566</b>	<b>1106.35</b>	<b>8660</b>	<b>2667.13</b>	<b>318</b>	<b>408.37</b>
10	Champawat	Champawat	565	168.42	374	282.21	939	450.63	130	172.30
		Paati	676	213.16	316	218.30	992	431.46	135	181.00
		Purnagiri	282	67.21	155	110.75	437	177.96	62	81.35
		Lohaghat	762	236.81	421	315.55	1183	552.36	89	125.46
		Barakot	617	181.16	347	241.23	964	422.39	81	109.54
		<b>All</b>	<b>2902</b>	<b>866.76</b>	<b>1613</b>	<b>1168.04</b>	<b>4515</b>	<b>2034.80</b>	<b>497</b>	<b>669.65</b>
11	Nainital	Betalghat	747	137.74	207	146.69	954	284.43	90	118.08
		Dhari	1185	319.39	713	524.00	1898	843.39	364	496.48
		Haldwani	204	43.79	69	47.27	273	91.06	88	123.89
		Kaladhungi	262	62.42	140	100.97	402	163.39	142	205.68
		Koshyakutoli	1078	203.77	327	234.40	1405	438.17	101	137.20
		Nainital	1061	284.49	633	446.12	1694	730.61	267	357.34
		Ramnagar	328	81.13	145	105.03	473	186.16	162	239.28
		Lalkuan	56	11.03	10	7.84	66	18.87	7	10.30
		<b>All</b>	<b>4921</b>	<b>1143.76</b>	<b>2244</b>	<b>1612.32</b>	<b>7165</b>	<b>2756.08</b>	<b>1221</b>	<b>1688.25</b>
12	Pithoragarh	Berinag	1797	475.22	638	436.69	2435	911.91	84	107.17
		Dharchula	1141	261.86	154	108.34	1295	370.20	40	58.16
		Didihaat	1415	348.67	402	266.73	1817	615.40	81	103.98
		Gangolihaat	2457	672.11	716	438.71	3173	1110.82	107	135.94
		Munsiyari	1040	267.71	357	240.64	1397	508.35	69	93.89
		Pithoragarh	3384	864.88	789	551.13	4173	1416.01	121	165.77
		Devalthal	574	127.59	121	86.08	695	213.67	47	67.28
		Kanalichheena	388	102.31	130	90.79	518	193.10	54	73.04
		<b>All</b>	<b>12196</b>	<b>3120.35</b>	<b>3307</b>	<b>2219.11</b>	<b>15503</b>	<b>5339.46</b>	<b>603</b>	<b>805.23</b>
13	Udhamsinghnagar	Bajpur	153	49.67	52	36.80	205	86.47	29	38.05
		Khatima	655	166.83	243	174.95	898	341.78	285	404.45
		Kashipur	811	216.54	319	228.95	1130	445.49	254	353.15
		Kichha	296	85.76	63	44.19	359	129.95	56	83.51
		Sitargang	367	112.74	81	58.06	448	170.80	96	137.76
		Jaspur	1148	244.54	347	245.72	1495	490.26	217	306.66
		Gadarpur	47	11.87	16	11.49	63	23.36	28	42.60
		<b>All</b>	<b>3477</b>	<b>887.95</b>	<b>1121</b>	<b>800.16</b>	<b>4598</b>	<b>1688.11</b>	<b>965</b>	<b>1366.18</b>
14	Uttarakhand	All	80785	19515.41	28511	20222.25	109296	39737.66	12232	16738.18

**Agriculture Census 2010-11**

**Table 1.5: Tehsilwise Number and Area of Operational Holdings**

**Social Group: SC (Male+Female)**

Area: Ha.

S.No	District	Tehsil	Small		(2.0 to 3.0)		(3.0 to 4.0)		Semi-Medium	
			Number	Area	Number	Area	Number	Area	Number	Area
8	Almora	Almora	351	454.20	12	30.19	5	15.78	17	45.97
		Ranikhet	246	322.62	25	59.12	2	6.59	27	65.71
		Bhikiyasain	224	296.93	19	46.12	3	10.74	22	56.86
		Sult	407	576.47	45	107.93	3	9.99	48	117.92
		Choukhutiya	57	76.73	10	24.96	3	10.03	13	34.99
		Someshwar	48	60.91	2	4.99	0	0.00	2	4.99
		Dwarahat	309	424.63	12	28.01	0	0.00	12	28.01
		Bhanoli	275	369.85	26	60.05	3	10.50	29	70.55
		Zainti	184	245.62	25	57.13	4	13.89	29	71.02
		<b>All</b>	<b>2101</b>	<b>2827.96</b>	<b>176</b>	<b>418.50</b>	<b>23</b>	<b>77.52</b>	<b>199</b>	<b>496.02</b>
9	Bageshwar	Bageshwar	75	92.59	2	4.12	0	0.00	2	4.12
		Kupkot	57	83.45	4	11.75	0	0.00	4	11.75
		Garur	100	124.51	13	32.20	3	10.21	16	42.41
		Kanda	71	86.15	0	0.00	0	0.00	0	0.00
		Kaafiligair	15	21.67	1	2.33	0	0.00	1	2.33
		<b>All</b>	<b>318</b>	<b>408.37</b>	<b>20</b>	<b>50.40</b>	<b>3</b>	<b>10.21</b>	<b>23</b>	<b>60.61</b>
10	Champawat	Champawat	130	172.30	9	24.16	10	35.81	19	59.97
		Paati	135	181.00	23	56.39	3	10.63	26	67.02
		Purnagiri	62	81.35	7	15.81	3	9.95	10	25.76
		Lohaghat	89	125.46	32	80.76	2	7.70	34	88.46
		Barakot	81	109.54	3	6.78	1	3.35	4	10.13
		<b>All</b>	<b>497</b>	<b>669.65</b>	<b>74</b>	<b>183.90</b>	<b>19</b>	<b>67.44</b>	<b>93</b>	<b>251.34</b>
11	Nainital	Betalghat	90	118.08	19	45.42	0	0.00	19	45.42
		Dhari	364	496.48	73	179.35	24	81.76	97	261.11
		Haldwani	88	123.89	58	138.55	11	37.63	69	176.18
		Kaladhungi	142	205.68	50	120.35	12	41.41	62	161.76
		Koshyakutoli	101	137.20	10	24.13	5	17.74	15	41.87
		Nainital	267	357.34	53	124.02	7	23.33	60	147.35
		Ramnagar	162	239.28	193	405.35	12	38.24	205	443.59
		Lalkuan	7	10.30	4	8.83	2	7.10	6	15.93
		<b>All</b>	<b>1221</b>	<b>1688.25</b>	<b>460</b>	<b>1046.00</b>	<b>73</b>	<b>247.21</b>	<b>533</b>	<b>1293.21</b>
12	Pithoragarh	Berinag	84	107.17	3	6.94	0	0.00	3	6.94
		Dharchula	40	58.16	3	7.09	0	0.00	3	7.09
		Didihaat	81	103.98	1	2.23	3	10.02	4	12.25
		Gangolihaat	107	135.94	14	34.46	1	3.02	15	37.48
		Munsyari	69	93.89	7	16.21	1	3.01	8	19.22
		Pithoragarh	121	165.77	14	34.67	2	7.78	16	42.45
		Devalthal	47	67.28	17	42.28	0	0.00	17	42.28
		Kanalichheena	54	73.04	6	12.87	0	0.00	6	12.87
		<b>All</b>	<b>603</b>	<b>805.23</b>	<b>65</b>	<b>156.75</b>	<b>7</b>	<b>23.83</b>	<b>72</b>	<b>180.58</b>
13	Udhamsinghnagar	Bajpur	29	38.05	8	19.72	7	22.49	15	42.21
		Khatima	285	404.45	108	242.15	15	50.58	123	292.73
		Kashipur	254	353.15	97	219.38	37	129.25	134	348.63
		Kichha	56	83.51	20	47.25	4	13.46	24	60.71
		Sitargang	96	137.76	58	131.03	7	24.60	65	155.63
		Jaspur	217	306.66	59	141.49	20	68.16	79	209.65
		Gadarpur	28	42.60	17	38.13	5	17.67	22	55.80
		<b>All</b>	<b>965</b>	<b>1366.18</b>	<b>367</b>	<b>839.15</b>	<b>95</b>	<b>326.21</b>	<b>462</b>	<b>1165.36</b>
14	Uttarakhand	<b>All</b>	<b>12232</b>	<b>16738.18</b>	<b>2714</b>	<b>6419.29</b>	<b>667</b>	<b>2286.83</b>	<b>3381</b>	<b>8706.12</b>

**Agriculture Census 2010-11**

**Table 1.5: Tehsilwise Number and Area of Operational Holdings**

**Social Group: SC (Male+Female)**

S.No	District	Tehsil	(4.0 to 5.0)		(5.0 to 7.5)		(7.5 to 10.0)		Medium	
			Number	Area	Number	Area	Number	Area	Number	Area
8	Almora	Almora	0	0.00	0	0.00	0	0.00	0	0.00
		Ranikhet	1	4.65	0	0.00	0	0.00	1	4.65
		Bhikiyasain	0	0.00	0	0.00	0	0.00	0	0.00
		Sult	1	4.90	0	0.00	0	0.00	1	4.90
		Choukhutiya	0	0.00	1	5.44	0	0.00	1	5.44
		Someshwar	0	0.00	0	0.00	0	0.00	0	0.00
		Dwarahat	0	0.00	0	0.00	0	0.00	0	0.00
		Bhanoli	0	0.00	0	0.00	0	0.00	0	0.00
		Zainti	0	0.00	0	0.00	0	0.00	0	0.00
		<b>All</b>	<b>2</b>	<b>9.55</b>	<b>1</b>	<b>5.44</b>	<b>0</b>	<b>0.00</b>	<b>3</b>	<b>14.99</b>
9	Bageshwar	Bageshwar	0	0.00	0	0.00	0	0.00	0	0.00
		Kupkot	0	0.00	0	0.00	0	0.00	0	0.00
		Garur	0	0.00	2	10.58	0	0.00	2	10.58
		Kanda	0	0.00	0	0.00	0	0.00	0	0.00
		Kaaflogair	0	0.00	0	0.00	0	0.00	0	0.00
		<b>All</b>	<b>0</b>	<b>0.00</b>	<b>2</b>	<b>10.58</b>	<b>0</b>	<b>0.00</b>	<b>2</b>	<b>10.58</b>
10	Champawat	Champawat	0	0.00	0	0.00	0	0.00	0	0.00
		Paati	1	4.51	0	0.00	0	0.00	1	4.51
		Purnagiri	0	0.00	0	0.00	0	0.00	0	0.00
		Lohaghat	0	0.00	0	0.00	0	0.00	0	0.00
		Barakot	2	8.33	0	0.00	0	0.00	2	8.33
		<b>All</b>	<b>3</b>	<b>12.84</b>	<b>0</b>	<b>0.00</b>	<b>0</b>	<b>0.00</b>	<b>3</b>	<b>12.84</b>
11	Nainital	Betalghat	1	4.26	2	10.57	0	0.00	3	14.83
		Dhari	8	36.13	3	19.58	1	8.63	12	64.34
		Haldwani	4	17.79	5	31.23	2	15.22	11	64.24
		Kaladhungi	6	25.32	5	27.90	1	8.15	12	61.37
		Koshyakutoli	4	16.77	1	5.05	1	8.74	6	30.56
		Nainital	4	16.97	2	10.41	0	0.00	6	27.38
		Ramnagar	8	34.09	1	5.22	2	17.55	11	56.86
		Lalkuan	1	4.65	0	0.00	0	0.00	1	4.65
		<b>All</b>	<b>36</b>	<b>155.98</b>	<b>19</b>	<b>109.96</b>	<b>7</b>	<b>58.29</b>	<b>62</b>	<b>324.23</b>
12	Pithoragarh	Berinag	0	0.00	0	0.00	0	0.00	0	0.00
		Dharchula	0	0.00	0	0.00	0	0.00	0	0.00
		Didihaat	0	0.00	0	0.00	0	0.00	0	0.00
		Gangolihaat	0	0.00	0	0.00	0	0.00	0	0.00
		Munsiyari	0	0.00	0	0.00	0	0.00	0	0.00
		Pithoragarh	0	0.00	0	0.00	0	0.00	0	0.00
		Devalthal	0	0.00	0	0.00	0	0.00	0	0.00
		Kanalichheena	0	0.00	0	0.00	0	0.00	0	0.00
		<b>All</b>	<b>0</b>	<b>0.00</b>	<b>0</b>	<b>0.00</b>	<b>0</b>	<b>0.00</b>	<b>0</b>	<b>0.00</b>
13	Udhamsinghnagar	Bajpur	1	4.54	2	10.69	0	0.00	3	15.23
		Khatima	8	36.05	6	36.10	1	7.60	15	79.75
		Kashipur	18	78.20	5	29.74	2	17.00	25	124.94
		Kichha	3	13.02	2	11.60	0	0.00	5	24.62
		Sitargang	6	27.01	3	15.97	1	8.16	10	51.14
		Jaspur	6	27.60	4	22.30	0	0.00	10	49.90
		Gadarpur	6	25.73	2	11.18	0	0.00	8	36.91
		<b>All</b>	<b>48</b>	<b>212.15</b>	<b>24</b>	<b>137.58</b>	<b>4</b>	<b>32.76</b>	<b>76</b>	<b>382.49</b>
<b>14</b>	<b>Uttarakhand</b>	<b>All</b>	<b>265</b>	<b>1169.85</b>	<b>146</b>	<b>853.39</b>	<b>24</b>	<b>204.76</b>	<b>435</b>	<b>2228.00</b>

**Agriculture Census 2010-11**

**Table 1.5: Tehsilwise Number and Area of Operational Holdings**

**Social Group: SC (Male+Female)**

Area: Ha.

S.No	District	Tehsil	(10.0 to 20.0)		(20.0 & Above)		Large		All Classes	
			Number	Area	Number	Area	Number	Area	Number	Area
8	Almora	Almora	0	0.00	0	0.00	0	0.00	4856	2254.61
		Ranikhet	0	0.00	0	0.00	0	0.00	2921	1468.16
		Bhikiyasain	0	0.00	0	0.00	0	0.00	2447	1424.98
		Sult	0	0.00	0	0.00	0	0.00	1660	1358.80
		Choukhutiya	0	0.00	0	0.00	0	0.00	1492	654.87
		Someshwar	0	0.00	0	0.00	0	0.00	1619	434.19
		Dwarahat	0	0.00	0	0.00	0	0.00	2372	1261.99
		Bhanoli	0	0.00	0	0.00	0	0.00	1972	1213.19
		Zainti	0	0.00	0	0.00	0	0.00	1171	817.34
		<b>All</b>	<b>0</b>	<b>0.00</b>	<b>0</b>	<b>0.00</b>	<b>0</b>	<b>0.00</b>	<b>20510</b>	<b>10888.13</b>
9	Bageshwar	Bageshwar	0	0.00	0	0.00	0	0.00	2484	781.16
		Kupkot	0	0.00	0	0.00	0	0.00	2185	810.07
		Garur	0	0.00	0	0.00	0	0.00	2181	751.63
		Kanda	0	0.00	0	0.00	0	0.00	1176	521.25
		Kaaflogair	0	0.00	0	0.00	0	0.00	977	282.58
		<b>All</b>	<b>0</b>	<b>0.00</b>	<b>0</b>	<b>0.00</b>	<b>0</b>	<b>0.00</b>	<b>9003</b>	<b>3146.69</b>
10	Champawat	Champawat	0	0.00	0	0.00	0	0.00	1088	682.90
		Paati	0	0.00	0	0.00	0	0.00	1154	683.99
		Purnagiri	0	0.00	0	0.00	0	0.00	509	285.07
		Lohaghat	0	0.00	0	0.00	0	0.00	1306	766.28
		Barakot	0	0.00	0	0.00	0	0.00	1051	550.39
		<b>All</b>	<b>0</b>	<b>0.00</b>	<b>0</b>	<b>0.00</b>	<b>0</b>	<b>0.00</b>	<b>5108</b>	<b>2968.63</b>
11	Nainital	Betalghat	0	0.00	0	0.00	0	0.00	1066	462.76
		Dhari	0	0.00	0	0.00	0	0.00	2371	1665.32
		Haldwani	1	12.37	0	0.00	1	12.37	442	467.74
		Kaladhungi	0	0.00	0	0.00	0	0.00	618	592.20
		Koshyakutoli	0	0.00	0	0.00	0	0.00	1527	647.80
		Nainital	0	0.00	0	0.00	0	0.00	2027	1262.68
		Ramnagar	0	0.00	0	0.00	0	0.00	851	925.89
		Lalkuan	0	0.00	0	0.00	0	0.00	80	49.75
		<b>All</b>	<b>1</b>	<b>12.37</b>	<b>0</b>	<b>0.00</b>	<b>1</b>	<b>12.37</b>	<b>8982</b>	<b>6074.14</b>
12	Pithoragarh	Berinag	0	0.00	0	0.00	0	0.00	2522	1026.02
		Dharchula	0	0.00	0	0.00	0	0.00	1338	435.45
		Didihaat	0	0.00	0	0.00	0	0.00	1902	731.63
		Gangolihaat	0	0.00	0	0.00	0	0.00	3295	1284.24
		Munsiyari	0	0.00	0	0.00	0	0.00	1474	621.46
		Pithoragarh	0	0.00	0	0.00	0	0.00	4310	1624.23
		Devalthal	0	0.00	0	0.00	0	0.00	759	323.23
		Kanalichheena	0	0.00	0	0.00	0	0.00	578	279.01
		<b>All</b>	<b>0</b>	<b>0.00</b>	<b>0</b>	<b>0.00</b>	<b>0</b>	<b>0.00</b>	<b>16178</b>	<b>6325.27</b>
13	Udhamsinghnagar	Bajpur	0	0.00	0	0.00	0	0.00	252	181.96
		Khatima	1	11.43	1	26.56	2	37.99	1323	1156.70
		Kashipur	0	0.00	0	0.00	0	0.00	1543	1272.21
		Kichha	0	0.00	0	0.00	0	0.00	444	298.79
		Sitargang	0	0.00	0	0.00	0	0.00	619	515.33
		Jaspur	0	0.00	0	0.00	0	0.00	1801	1056.47
		Gadarpur	0	0.00	0	0.00	0	0.00	121	158.67
		<b>All</b>	<b>1</b>	<b>11.43</b>	<b>1</b>	<b>26.56</b>	<b>2</b>	<b>37.99</b>	<b>6103</b>	<b>4640.13</b>
<b>14</b>	<b>Uttarakhand</b>	<b>All</b>	<b>5</b>	<b>63.32</b>	<b>2</b>	<b>60.22</b>	<b>7</b>	<b>123.54</b>	<b>125351</b>	<b>67533.50</b>



Table 1.5: Tehsilwise Number and Area of Operational Holdings

Social Group: ST (Male)

S.No	District	Tehsil	Below 0.5		(0.5 to 1.0)		Marginal		(1.0 to 2.0)	
			Number	Area	Number	Area	Number	Area	Number	Area
1	Chamoli	Chamoli	90	14.63	14	10.51	104	25.14	12	16.48
		Gairsain	10	1.28	1	0.50	11	1.78	0	0.00
		Joshimath	1289	69.80	220	162.75	1509	232.55	194	279.31
		Karanprayag	3	0.66	0	0.00	3	0.66	0	0.00
		Pokhri	0	0.00	0	0.00	0	0.00	0	0.00
		Tharali	2	0.39	0	0.00	2	0.39	0	0.00
		Ghaat*	11	2.36	0	0.00	11	2.36	3	3.71
		<b>All</b>	<b>1405</b>	<b>89.12</b>	<b>235</b>	<b>173.76</b>	<b>1640</b>	<b>262.88</b>	<b>209</b>	<b>299.50</b>
2	Dehradun	Chakrata	237	51.25	151	119.57	388	170.82	400	600.99
		Dehradun	7	1.93	1	0.52	8	2.45	3	3.63
		Rishikesh	79	21.25	26	18.26	105	39.51	22	29.36
		Vikas Nagar	1300	312.33	309	212.40	1609	524.73	125	166.05
		Tyuni	405	95.81	244	182.82	649	278.63	437	633.83
		Kalsi	318	69.95	205	155.32	523	225.27	576	867.80
		<b>All</b>	<b>2346</b>	<b>552.52</b>	<b>936</b>	<b>688.89</b>	<b>3282</b>	<b>1241.41</b>	<b>1563</b>	<b>2301.66</b>
3	Haridwar	Hardwar	220	46.58	92	66.51	312	113.09	36	48.31
		Laksar	0	0.00	0	0.00	0	0.00	0	0.00
		Roorki	0	0.00	0	0.00	0	0.00	0	0.00
		<b>All</b>	<b>220</b>	<b>46.58</b>	<b>92</b>	<b>66.51</b>	<b>312</b>	<b>113.09</b>	<b>36</b>	<b>48.31</b>
4	Pauri Garhwal	Dhumakot	0	0.00	0	0.00	0	0.00	0	0.00
		Kotdwar	22	2.21	13	8.72	35	10.93	18	24.78
		Lansdown	0	0.00	0	0.00	0	0.00	0	0.00
		Pauri	0	0.00	0	0.00	0	0.00	0	0.00
		Shrinagar	0	0.00	0	0.00	0	0.00	0	0.00
		Thalisain	0	0.00	0	0.00	0	0.00	0	0.00
		Yamkeshwar	0	0.00	0	0.00	0	0.00	0	0.00
		Choubttakhal	0	0.00	0	0.00	0	0.00	0	0.00
		Satpuli	0	0.00	0	0.00	0	0.00	0	0.00
		<b>All</b>	<b>22</b>	<b>2.21</b>	<b>13</b>	<b>8.72</b>	<b>35</b>	<b>10.93</b>	<b>18</b>	<b>24.78</b>
5	Rudraprayag	Jakholi	0	0.00	0	0.00	0	0.00	0	0.00
		Rudraprayag	0	0.00	0	0.00	0	0.00	0	0.00
		Ukhimath	1	0.01	0	0.00	1	0.01	0	0.00
		<b>All</b>	<b>1</b>	<b>0.01</b>	<b>0</b>	<b>0.00</b>	<b>1</b>	<b>0.01</b>	<b>0</b>	<b>0.00</b>
6	Tehri Garhwal	Devprayag	0	0.00	0	0.00	0	0.00	0	0.00
		Ghanshali	0	0.00	0	0.00	0	0.00	0	0.00
		Jakhni Dhar	0	0.00	0	0.00	0	0.00	0	0.00
		Narendera Nagar	0	0.00	0	0.00	0	0.00	0	0.00
		Pratap Nagar	0	0.00	0	0.00	0	0.00	0	0.00
		Tehri	0	0.00	0	0.00	0	0.00	0	0.00
		Dhanolti	0	0.00	0	0.00	0	0.00	0	0.00
		Gaja*	0	0.00	0	0.00	0	0.00	0	0.00
		<b>All</b>	<b>0</b>	<b>0.00</b>	<b>0</b>	<b>0.00</b>	<b>0</b>	<b>0.00</b>	<b>0</b>	<b>0.00</b>
7	Uttarkashi	Budkot	0	0.00	0	0.00	0	0.00	0	0.00
		Bhatwari	84	10.87	6	4.32	90	15.19	5	7.53
		Dunda	45	4.34	2	1.70	47	6.04	0	0.00
		Puroala	10	1.87	4	2.87	14	4.74	3	4.49
		Mori	0	0.00	0	0.00	0	0.00	0	0.00
		Chinyalisaur	0	0.00	0	0.00	0	0.00	0	0.00
		<b>All</b>	<b>139</b>	<b>17.08</b>	<b>12</b>	<b>8.89</b>	<b>151</b>	<b>25.97</b>	<b>8</b>	<b>12.02</b>

Table 1.5: Tehsilwise Number and Area of Operational Holdings

Social Group: ST (Male)

Area: Ha.

S.No	District	Tehsil	Small		(2.0 to 3.0)		(3.0 to 4.0)		Semi-Medium	
			Number	Area	Number	Area	Number	Area	Number	Area
1	Chamoli	Chamoli	12	16.48	2	4.37	1	3.10	3	7.47
		Gairsain	0	0.00	0	0.00	0	0.00	0	0.00
		Joshimath	194	279.31	70	167.66	30	105.06	100	272.72
		Karanprayag	0	0.00	0	0.00	0	0.00	0	0.00
		Pokhri	0	0.00	0	0.00	0	0.00	0	0.00
		Tharali	0	0.00	0	0.00	0	0.00	0	0.00
		Ghaat*	3	3.71	1	2.69	0	0.00	1	2.69
		<b>All</b>	<b>209</b>	<b>299.50</b>	<b>73</b>	<b>174.72</b>	<b>31</b>	<b>108.16</b>	<b>104</b>	<b>282.88</b>
2	Dehradun	Chakrata	400	600.99	404	1005.78	272	941.76	676	1947.54
		Dehradun	3	3.63	0	0.00	0	0.00	0	0.00
		Rishikesh	22	29.36	0	0.00	1	3.03	1	3.03
		Vikas Nagar	125	166.05	31	72.69	13	45.49	44	118.18
		Tyuni	437	633.83	264	582.03	153	550.83	417	1132.86
		Kalsi	576	867.80	544	1340.93	316	1083.79	860	2424.72
		<b>All</b>	<b>1563</b>	<b>2301.66</b>	<b>1243</b>	<b>3001.43</b>	<b>755</b>	<b>2624.90</b>	<b>1998</b>	<b>5626.33</b>
		3	Haridwar	Hardwar	36	48.31	11	28.57	5	18.62
Laksar	0			0.00	0	0.00	0	0.00	0	0.00
Rooki	0			0.00	0	0.00	0	0.00	0	0.00
<b>All</b>	<b>36</b>			<b>48.31</b>	<b>11</b>	<b>28.57</b>	<b>5</b>	<b>18.62</b>	<b>16</b>	<b>47.19</b>
4	Pauri Garhwal	Dhumakot	0	0.00	0	0.00	0	0.00	0	0.00
		Kotdwar	18	24.78	4	9.34	0	0.00	4	9.34
		Lansdown	0	0.00	0	0.00	0	0.00	0	0.00
		Pauri	0	0.00	0	0.00	0	0.00	0	0.00
		Shrinagar	0	0.00	0	0.00	0	0.00	0	0.00
		Thalisain	0	0.00	0	0.00	0	0.00	0	0.00
		Yamkeshwar	0	0.00	0	0.00	0	0.00	0	0.00
		Choubttakhal	0	0.00	0	0.00	0	0.00	0	0.00
		Satpuli	0	0.00	0	0.00	0	0.00	0	0.00
		<b>All</b>	<b>18</b>	<b>24.78</b>	<b>4</b>	<b>9.34</b>	<b>0</b>	<b>0.00</b>	<b>4</b>	<b>9.34</b>
5	Rudraprayag	Jakholi	0	0.00	0	0.00	0	0.00	0	0.00
		Rudraprayag	0	0.00	0	0.00	0	0.00	0	0.00
		Ukhimath	0	0.00	0	0.00	0	0.00	0	0.00
		<b>All</b>	<b>0</b>	<b>0.00</b>	<b>0</b>	<b>0.00</b>	<b>0</b>	<b>0.00</b>	<b>0</b>	<b>0.00</b>
6	Tehri Garhwal	Devprayag	0	0.00	0	0.00	0	0.00	0	0.00
		Ghanshali	0	0.00	0	0.00	0	0.00	0	0.00
		Jakhni Dhar	0	0.00	0	0.00	0	0.00	0	0.00
		Narendera Nagar	0	0.00	0	0.00	0	0.00	0	0.00
		Pratap Nagar	0	0.00	0	0.00	0	0.00	0	0.00
		Tehri	0	0.00	0	0.00	0	0.00	0	0.00
		Dhanolti	0	0.00	0	0.00	0	0.00	0	0.00
		Gaja*	0	0.00	0	0.00	0	0.00	0	0.00
		<b>All</b>	<b>0</b>	<b>0.00</b>	<b>0</b>	<b>0.00</b>	<b>0</b>	<b>0.00</b>	<b>0</b>	<b>0.00</b>
7	Uttarkashi	Budkot	0	0.00	0	0.00	0	0.00	0	0.00
		Bhatwari	5	7.53	3	8.14	0	0.00	3	8.14
		Dunda	0	0.00	0	0.00	0	0.00	0	0.00
		Puroala	3	4.49	1	2.02	0	0.00	1	2.02
		Mori	0	0.00	0	0.00	0	0.00	0	0.00
		Chinyalisaur	0	0.00	0	0.00	0	0.00	0	0.00
		<b>All</b>	<b>8</b>	<b>12.02</b>	<b>4</b>	<b>10.16</b>	<b>0</b>	<b>0.00</b>	<b>4</b>	<b>10.16</b>

Table 1.5: Tehsilwise Number and Area of Operational Holdings

Social Group: ST (Male)

S.No	District	Tehsil	(4.0 to 5.0)		(5.0 to 7.5)		(7.5 to 10.0)		Medium	
			Number	Area	Number	Area	Number	Area	Number	Area
1	Chamoli	Chamoli	0	0.00	0	0.00	0	0.00	0	0.00
		Gairsain	0	0.00	0	0.00	0	0.00	0	0.00
		Joshimath	25	111.11	21	123.29	3	23.10	49	257.50
		Karanprayag	0	0.00	0	0.00	0	0.00	0	0.00
		Pokhri	0	0.00	0	0.00	0	0.00	0	0.00
		Tharali	0	0.00	0	0.00	0	0.00	0	0.00
		Ghaat*	0	0.00	0	0.00	0	0.00	0	0.00
		<b>All</b>	<b>25</b>	<b>111.11</b>	<b>21</b>	<b>123.29</b>	<b>3</b>	<b>23.10</b>	<b>49</b>	<b>257.50</b>
2	Dehradun	Chakrata	176	783.00	158	909.84	48	390.64	382	2083.48
		Dehradun	0	0.00	0	0.00	0	0.00	0	0.00
		Rishikesh	0	0.00	0	0.00	0	0.00	0	0.00
		Vikas Nagar	10	44.48	3	19.60	0	0.00	13	64.08
		Tyuni	83	366.83	88	501.05	33	274.17	204	1142.05
		Kalsi	147	651.96	110	639.64	23	191.72	280	1483.32
		<b>All</b>	<b>416</b>	<b>1846.27</b>	<b>359</b>	<b>2070.13</b>	<b>104</b>	<b>856.53</b>	<b>879</b>	<b>4772.93</b>
		3	Haridwar	Hardwar	0	0.00	0	0.00	0	0.00
Laksar	0			0.00	0	0.00	0	0.00	0	0.00
Roorki	0			0.00	0	0.00	0	0.00	0	0.00
<b>All</b>	<b>0</b>			<b>0.00</b>	<b>0</b>	<b>0.00</b>	<b>0</b>	<b>0.00</b>	<b>0</b>	<b>0.00</b>
4	Pauri Garhwal	Dhumakot	0	0.00	0	0.00	0	0.00	0	0.00
		Kotdwar	0	0.00	0	0.00	0	0.00	0	0.00
		Lansdown	0	0.00	0	0.00	0	0.00	0	0.00
		Pauri	0	0.00	0	0.00	0	0.00	0	0.00
		Shrinagar	0	0.00	0	0.00	0	0.00	0	0.00
		Thalisain	0	0.00	0	0.00	0	0.00	0	0.00
		Yamkeshwar	0	0.00	0	0.00	0	0.00	0	0.00
		Choubttakhal	0	0.00	0	0.00	0	0.00	0	0.00
		Satpuli	0	0.00	0	0.00	0	0.00	0	0.00
		<b>All</b>	<b>0</b>	<b>0.00</b>	<b>0</b>	<b>0.00</b>	<b>0</b>	<b>0.00</b>	<b>0</b>	<b>0.00</b>
5	Rudraprayag	Jakholi	0	0.00	0	0.00	0	0.00	0	0.00
		Rudraprayag	0	0.00	0	0.00	0	0.00	0	0.00
		Ukhimath	0	0.00	0	0.00	0	0.00	0	0.00
		<b>All</b>	<b>0</b>	<b>0.00</b>	<b>0</b>	<b>0.00</b>	<b>0</b>	<b>0.00</b>	<b>0</b>	<b>0.00</b>
6	Tehri Garhwal	Devprayag	0	0.00	0	0.00	0	0.00	0	0.00
		Ghanshali	0	0.00	0	0.00	0	0.00	0	0.00
		Jakhni Dhar	0	0.00	0	0.00	0	0.00	0	0.00
		Narendera Nagar	0	0.00	0	0.00	0	0.00	0	0.00
		Pratap Nagar	0	0.00	0	0.00	0	0.00	0	0.00
		Tehri	0	0.00	0	0.00	0	0.00	0	0.00
		Dhanolti	0	0.00	0	0.00	0	0.00	0	0.00
		Gaja*	0	0.00	0	0.00	0	0.00	0	0.00
		<b>All</b>	<b>0</b>	<b>0.00</b>	<b>0</b>	<b>0.00</b>	<b>0</b>	<b>0.00</b>	<b>0</b>	<b>0.00</b>
7	Uttarkashi	Budkot	0	0.00	0	0.00	0	0.00	0	0.00
		Bhatwari	1	4.74	0	0.00	0	0.00	1	4.74
		Dunda	0	0.00	0	0.00	0	0.00	0	0.00
		Purola	0	0.00	0	0.00	0	0.00	0	0.00
		Mori	0	0.00	0	0.00	0	0.00	0	0.00
		Chinyalisaur	0	0.00	0	0.00	0	0.00	0	0.00
		<b>All</b>	<b>1</b>	<b>4.74</b>	<b>0</b>	<b>0.00</b>	<b>0</b>	<b>0.00</b>	<b>1</b>	<b>4.74</b>

Table 1.5: Tehsilwise Number and Area of Operational Holdings

Social Group: ST (Male)

Area: Ha.

S.No	District	Tehsil	(10.0 to 20.0)		(20.0 & Above)		Large		All Classes	
			Number	Area	Number	Area	Number	Area	Number	Area
1	Chamoli	Chamoli	0	0.00	0	0.00	0	0.00	119	49.09
		Gairsain	0	0.00	0	0.00	0	0.00	11	1.78
		Joshimath	1	10.93	0	0.00	1	10.93	1853	1053.01
		Karanprayag	0	0.00	0	0.00	0	0.00	3	0.66
		Pokhri	0	0.00	0	0.00	0	0.00	0	0.00
		Tharali	0	0.00	0	0.00	0	0.00	2	0.39
		Ghaat*	0	0.00	0	0.00	0	0.00	15	8.76
		<b>All</b>	<b>1</b>	<b>10.93</b>	<b>0</b>	<b>0.00</b>	<b>1</b>	<b>10.93</b>	<b>2003</b>	<b>1113.69</b>
2	Dehradun	Chakrata	22	274.75	2	41.80	24	316.55	1870	5119.38
		Dehradun	0	0.00	0	0.00	0	0.00	11	6.08
		Rishikesh	0	0.00	0	0.00	0	0.00	128	71.90
		Vikas Nagar	0	0.00	0	0.00	0	0.00	1791	873.04
		Tyuni	27	351.85	3	74.92	30	426.77	1737	3614.14
		Kalsi	11	134.78	2	88.39	13	223.17	2252	5224.28
		<b>All</b>	<b>60</b>	<b>761.38</b>	<b>7</b>	<b>205.11</b>	<b>67</b>	<b>966.49</b>	<b>7789</b>	<b>14908.82</b>
3	Haridwar	Hardwar	0	0.00	0	0.00	0	0.00	364	208.59
		Laksar	0	0.00	0	0.00	0	0.00	0	0.00
		Roorki	0	0.00	0	0.00	0	0.00	0	0.00
		<b>All</b>	<b>0</b>	<b>0.00</b>	<b>0</b>	<b>0.00</b>	<b>0</b>	<b>0.00</b>	<b>364</b>	<b>208.59</b>
4	Pauri Garhwal	Dhumakot	0	0.00	0	0.00	0	0.00	0	0.00
		Kotdwar	0	0.00	0	0.00	0	0.00	57	45.05
		Lansdown	0	0.00	0	0.00	0	0.00	0	0.00
		Pauri	0	0.00	0	0.00	0	0.00	0	0.00
		Shrinagar	0	0.00	0	0.00	0	0.00	0	0.00
		Thalisain	0	0.00	0	0.00	0	0.00	0	0.00
		Yamkeshwar	0	0.00	0	0.00	0	0.00	0	0.00
		Choubttakhal	0	0.00	0	0.00	0	0.00	0	0.00
		Satpuli	0	0.00	0	0.00	0	0.00	0	0.00
		<b>All</b>	<b>0</b>	<b>0.00</b>	<b>0</b>	<b>0.00</b>	<b>0</b>	<b>0.00</b>	<b>57</b>	<b>45.05</b>
5	Rudraprayag	Jakholi	0	0.00	0	0.00	0	0.00	0	0.00
		Rudraprayag	0	0.00	0	0.00	0	0.00	0	0.00
		Ukhimath	0	0.00	0	0.00	0	0.00	1	0.01
		<b>All</b>	<b>0</b>	<b>0.00</b>	<b>0</b>	<b>0.00</b>	<b>0</b>	<b>0.00</b>	<b>1</b>	<b>0.01</b>
6	Tehri Garhwal	Devprayag	0	0.00	0	0.00	0	0.00	0	0.00
		Ghanshali	0	0.00	0	0.00	0	0.00	0	0.00
		Jakhni Dhar	0	0.00	0	0.00	0	0.00	0	0.00
		Narendera Nagar	0	0.00	0	0.00	0	0.00	0	0.00
		Pratap Nagar	0	0.00	0	0.00	0	0.00	0	0.00
		Tehri	0	0.00	0	0.00	0	0.00	0	0.00
		Dhanolti	0	0.00	0	0.00	0	0.00	0	0.00
		Gaja*	0	0.00	0	0.00	0	0.00	0	0.00
		<b>All</b>	<b>0</b>	<b>0.00</b>	<b>0</b>	<b>0.00</b>	<b>0</b>	<b>0.00</b>	<b>0</b>	<b>0.00</b>
7	Uttarkashi	Budkot	0	0.00	0	0.00	0	0.00	0	0.00
		Bhatwari	0	0.00	0	0.00	0	0.00	99	35.60
		Dunda	0	0.00	0	0.00	0	0.00	47	6.04
		Purola	0	0.00	0	0.00	0	0.00	18	11.25
		Mori	0	0.00	0	0.00	0	0.00	0	0.00
		Chinyalisaur	0	0.00	0	0.00	0	0.00	0	0.00
		<b>All</b>	<b>0</b>	<b>0.00</b>	<b>0</b>	<b>0.00</b>	<b>0</b>	<b>0.00</b>	<b>164</b>	<b>52.89</b>

Table 1.5: Tehsilwise Number and Area of Operational Holdings

Social Group: ST (Male)

S.No	District	Tehsil	Below 0.5		(0.5 to 1.0)		Marginal		(1.0 to 2.0)	
			Number	Area	Number	Area	Number	Area	Number	Area
8	Almora	Almora	1	0.20	1	0.80	2	1.00	3	4.85
		Ranikhet	0	0.00	0	0.00	0	0.00	0	0.00
		Bhikiyasain	0	0.00	0	0.00	0	0.00	0	0.00
		Sult	0	0.00	0	0.00	0	0.00	0	0.00
		Choukhutiya	0	0.00	0	0.00	0	0.00	0	0.00
		Someshwar	0	0.00	0	0.00	0	0.00	0	0.00
		Dwarahat	0	0.00	0	0.00	0	0.00	0	0.00
		Bhanoli	0	0.00	0	0.00	0	0.00	0	0.00
		Zainti	0	0.00	0	0.00	0	0.00	0	0.00
		<b>All</b>	<b>1</b>	<b>0.20</b>	<b>1</b>	<b>0.80</b>	<b>2</b>	<b>1.00</b>	<b>3</b>	<b>4.85</b>
9	Bageshwar	Bageshwar	11	2.71	8	4.77	19	7.48	4	4.94
		Kupkot	74	19.47	52	39.46	126	58.93	22	29.83
		Garur	0	0.00	0	0.00	0	0.00	0	0.00
		Kanda	17	2.59	1	0.69	18	3.28	0	0.00
		Kaaflogair	0	0.00	0	0.00	0	0.00	0	0.00
		<b>All</b>	<b>102</b>	<b>24.77</b>	<b>61</b>	<b>44.92</b>	<b>163</b>	<b>69.69</b>	<b>26</b>	<b>34.77</b>
		10	Champawat	Champawat	0	0.00	0	0.00	0	0.00
Paati	0			0.00	0	0.00	0	0.00	0	0.00
Purnagiri	15			3.80	11	8.29	26	12.09	5	7.24
Lohaghat	0			0.00	0	0.00	0	0.00	0	0.00
Barakot	0			0.00	0	0.00	0	0.00	0	0.00
<b>All</b>	<b>15</b>			<b>3.80</b>	<b>11</b>	<b>8.29</b>	<b>26</b>	<b>12.09</b>	<b>5</b>	<b>7.24</b>
11	Nainital	Betalghat	0	0.00	0	0.00	0	0.00	0	0.00
		Dhari	0	0.00	0	0.00	0	0.00	0	0.00
		Haldwani	4	0.31	0	0.00	4	0.31	0	0.00
		Kaladhungi	0	0.00	0	0.00	0	0.00	0	0.00
		Koshyakutoli	0	0.00	0	0.00	0	0.00	0	0.00
		Nainital	0	0.00	0	0.00	0	0.00	0	0.00
		Ramnagar	77	19.54	35	24.12	112	43.66	62	87.01
		Lalkuan	0	0.00	0	0.00	0	0.00	0	0.00
		<b>All</b>	<b>81</b>	<b>19.85</b>	<b>35</b>	<b>24.12</b>	<b>116</b>	<b>43.97</b>	<b>62</b>	<b>87.01</b>
12	Pithoragarh	Berinag	20	2.61	6	4.15	26	6.76	3	3.94
		Dharchula	1181	300.50	415	283.77	1596	584.27	188	258.34
		Didihaat	7	2.03	14	9.52	21	11.55	12	17.01
		Gangolihaat	0	0.00	0	0.00	0	0.00	0	0.00
		Munsyari	700	213.06	533	371.26	1233	584.32	127	183.26
		Pithoragarh	0	0.00	0	0.00	0	0.00	0	0.00
		Devalthal	0	0.00	0	0.00	0	0.00	0	0.00
		Kanalichheena	0	0.00	0	0.00	0	0.00	0	0.00
		<b>All</b>	<b>1908</b>	<b>518.20</b>	<b>968</b>	<b>668.70</b>	<b>2876</b>	<b>1186.90</b>	<b>330</b>	<b>462.55</b>
13	Udhamsinghnagar	Bajpur	467	118.83	292	214.39	759	333.22	268	385.14
		Khatima	2580	502.45	847	601.11	3427	1103.56	716	1046.92
		Kashipur	18	4.16	13	8.29	31	12.45	10	14.38
		Kichha	0	0.00	0	0.00	0	0.00	0	0.00
		Sitargang	1603	401.40	786	561.01	2389	962.41	703	1016.00
		Jaspur	0	0.00	0	0.00	0	0.00	0	0.00
		Gadarpur	338	91.39	221	157.60	559	248.99	246	352.03
		<b>All</b>	<b>5006</b>	<b>1118.23</b>	<b>2159</b>	<b>1542.40</b>	<b>7165</b>	<b>2660.63</b>	<b>1943</b>	<b>2814.47</b>
14	Uttarakhand	All	11246	2392.57	4523	3236.00	15769	5628.57	4203	6097.16

Table 1.5: Tehsilwise Number and Area of Operational Holdings

Social Group: ST (Male)

Area: Ha.

S.No	District	Tehsil	Small		(2.0 to 3.0)		(3.0 to 4.0)		Semi-Medium	
			Number	Area	Number	Area	Number	Area	Number	Area
8	Almora	Almora	3	4.85	1	2.50	0	0.00	1	2.50
		Ranikhet	0	0.00	0	0.00	0	0.00	0	0.00
		Bhikyasain	0	0.00	0	0.00	0	0.00	0	0.00
		Sult	0	0.00	0	0.00	0	0.00	0	0.00
		Choukhutiya	0	0.00	0	0.00	0	0.00	0	0.00
		Someshwar	0	0.00	0	0.00	0	0.00	0	0.00
		Dwarahat	0	0.00	0	0.00	0	0.00	0	0.00
		Bhanoli	0	0.00	0	0.00	0	0.00	0	0.00
		Zainti	0	0.00	0	0.00	0	0.00	0	0.00
		<b>All</b>	<b>3</b>	<b>4.85</b>	<b>1</b>	<b>2.50</b>	<b>0</b>	<b>0.00</b>	<b>1</b>	<b>2.50</b>
9	Bageshwar	Bageshwar	4	4.94	0	0.00	0	0.00	0	0.00
		Kupkot	22	29.83	1	2.42	0	0.00	1	2.42
		Garur	0	0.00	0	0.00	0	0.00	0	0.00
		Kanda	0	0.00	0	0.00	0	0.00	0	0.00
		Kaaflogair	0	0.00	0	0.00	0	0.00	0	0.00
		<b>All</b>	<b>26</b>	<b>34.77</b>	<b>1</b>	<b>2.42</b>	<b>0</b>	<b>0.00</b>	<b>1</b>	<b>2.42</b>
		10	Champawat	Champawat	0	0.00	0	0.00	0	0.00
Paati	0			0.00	0	0.00	0	0.00	0	0.00
Purnagiri	5			7.24	1	2.38	6	20.31	7	22.69
Lohaghat	0			0.00	0	0.00	0	0.00	0	0.00
Barakot	0			0.00	0	0.00	0	0.00	0	0.00
<b>All</b>	<b>5</b>			<b>7.24</b>	<b>1</b>	<b>2.38</b>	<b>6</b>	<b>20.31</b>	<b>7</b>	<b>22.69</b>
11	Nainital	Betalghat	0	0.00	0	0.00	0	0.00	0	0.00
		Dhari	0	0.00	0	0.00	0	0.00	0	0.00
		Haldwani	0	0.00	0	0.00	0	0.00	0	0.00
		Kaladhungi	0	0.00	0	0.00	0	0.00	0	0.00
		Koshyakutoli	0	0.00	0	0.00	0	0.00	0	0.00
		Nainital	0	0.00	0	0.00	0	0.00	0	0.00
		Ramnagar	62	87.01	40	97.85	23	78.92	63	176.77
		Lalkuan	0	0.00	0	0.00	0	0.00	0	0.00
		<b>All</b>	<b>62</b>	<b>87.01</b>	<b>40</b>	<b>97.85</b>	<b>23</b>	<b>78.92</b>	<b>63</b>	<b>176.77</b>
12	Pithoragarh	Berinag	3	3.94	1	2.44	0	0.00	1	2.44
		Dharchula	188	258.34	39	92.92	4	14.32	43	107.24
		Didihaat	12	17.01	0	0.00	1	3.89	1	3.89
		Gangolihaat	0	0.00	0	0.00	1	3.79	1	3.79
		Munsyari	127	183.26	24	58.75	5	18.69	29	77.44
		Pithoragarh	0	0.00	0	0.00	0	0.00	0	0.00
		Devalthal	0	0.00	0	0.00	0	0.00	0	0.00
		Kanalichheena	0	0.00	0	0.00	0	0.00	0	0.00
		<b>All</b>	<b>330</b>	<b>462.55</b>	<b>64</b>	<b>154.11</b>	<b>11</b>	<b>40.69</b>	<b>75</b>	<b>194.80</b>
13	Udhamsinghnagar	Bajpur	268	385.14	155	378.83	107	368.52	262	747.35
		Khatima	716	1046.92	447	1111.50	410	1427.52	857	2539.02
		Kashipur	10	14.38	4	10.42	2	7.66	6	18.08
		Kichha	0	0.00	0	0.00	0	0.00	0	0.00
		Sitargang	703	1016.00	469	1161.31	315	1082.55	784	2243.86
		Jaspur	0	0.00	0	0.00	0	0.00	0	0.00
		Gadarpur	246	352.03	143	350.15	106	348.85	249	699.00
		<b>All</b>	<b>1943</b>	<b>2814.47</b>	<b>1218</b>	<b>3012.21</b>	<b>940</b>	<b>3235.10</b>	<b>2158</b>	<b>6247.31</b>
14	Uttarakhand	All	4203	6097.16	2660	6495.69	1771	6126.70	4431	12622.39

Table 1.5: Tehsilwise Number and Area of Operational Holdings

Social Group: ST (Male)

S.No	District	Tehsil	(4.0 to 5.0)		(5.0 to 7.5)		(7.5 to 10.0)		Medium			
			Number	Area	Number	Area	Number	Area	Number	Area		
8	Almora	Almora	0	0.00	0	0.00	0	0.00	0	0.00		
		Ranikhet	0	0.00	0	0.00	0	0.00	0	0.00		
		Bhikyasain	0	0.00	0	0.00	0	0.00	0	0.00		
		Sult	0	0.00	0	0.00	0	0.00	0	0.00		
		Choukhutiya	0	0.00	0	0.00	0	0.00	0	0.00		
		Someshwar	0	0.00	0	0.00	0	0.00	0	0.00		
		Dwarahat	0	0.00	0	0.00	0	0.00	0	0.00		
		Bhanoli	0	0.00	0	0.00	0	0.00	0	0.00		
		Zainti	0	0.00	0	0.00	0	0.00	0	0.00		
		<b>All</b>	<b>0</b>	<b>0.00</b>	<b>0</b>	<b>0.00</b>	<b>0</b>	<b>0.00</b>	<b>0</b>	<b>0.00</b>	<b>0</b>	<b>0.00</b>
9	Bageshwar	Bageshwar	0	0.00	0	0.00	0	0.00	0	0.00		
		Kupkot	0	0.00	0	0.00	0	0.00	0	0.00		
		Garur	0	0.00	0	0.00	0	0.00	0	0.00		
		Kanda	0	0.00	0	0.00	0	0.00	0	0.00		
		Kaaflogair	0	0.00	0	0.00	0	0.00	0	0.00		
		<b>All</b>	<b>0</b>	<b>0.00</b>	<b>0</b>	<b>0.00</b>	<b>0</b>	<b>0.00</b>	<b>0</b>	<b>0.00</b>	<b>0</b>	<b>0.00</b>
		10	Champawat	Champawat	0	0.00	0	0.00	0	0.00	0	0.00
Paati	0			0.00	0	0.00	0	0.00	0	0.00		
Purnagiri	2			9.54	3	17.70	0	0.00	5	27.24		
Lohaghat	0			0.00	0	0.00	0	0.00	0	0.00		
Barakot	0			0.00	0	0.00	0	0.00	0	0.00		
<b>All</b>	<b>2</b>			<b>9.54</b>	<b>3</b>	<b>17.70</b>	<b>0</b>	<b>0.00</b>	<b>5</b>	<b>27.24</b>		
11	Nainital	Betalghat	0	0.00	0	0.00	0	0.00	0	0.00		
		Dhari	0	0.00	0	0.00	0	0.00	0	0.00		
		Haldwani	0	0.00	0	0.00	0	0.00	0	0.00		
		Kaladhungi	0	0.00	0	0.00	0	0.00	0	0.00		
		Koshyakutoli	0	0.00	0	0.00	0	0.00	0	0.00		
		Nainital	0	0.00	0	0.00	0	0.00	0	0.00		
		Ramnagar	14	61.53	3	19.54	0	0.00	17	81.07		
		Lalkuan	0	0.00	0	0.00	0	0.00	0	0.00		
		<b>All</b>	<b>14</b>	<b>61.53</b>	<b>3</b>	<b>19.54</b>	<b>0</b>	<b>0.00</b>	<b>17</b>	<b>81.07</b>		
12	Pithoragarh	Berinag	0	0.00	0	0.00	0	0.00	0	0.00		
		Dharchula	2	8.97	1	5.87	0	0.00	3	14.84		
		Didihaat	0	0.00	0	0.00	0	0.00	0	0.00		
		Gangolihaat	0	0.00	0	0.00	0	0.00	0	0.00		
		Munsyari	1	4.06	2	13.19	0	0.00	3	17.25		
		Pithoragarh	0	0.00	0	0.00	0	0.00	0	0.00		
		Devalthal	0	0.00	0	0.00	0	0.00	0	0.00		
		Kanalichheena	0	0.00	0	0.00	0	0.00	0	0.00		
		<b>All</b>	<b>3</b>	<b>13.03</b>	<b>3</b>	<b>19.06</b>	<b>0</b>	<b>0.00</b>	<b>6</b>	<b>32.09</b>		
13	Udhamsinghnagar	Bajpur	52	227.14	77	452.77	16	127.51	145	807.42		
		Khatima	368	1652.82	661	3967.85	288	2439.12	1317	8059.79		
		Kashipur	0	0.00	0	0.00	0	0.00	0	0.00		
		Kichha	0	0.00	0	0.00	0	0.00	0	0.00		
		Sitargang	254	1171.05	308	1855.94	106	868.23	668	3895.22		
		Jaspur	0	0.00	0	0.00	0	0.00	0	0.00		
		Gadarpur	62	275.19	51	300.47	12	102.08	125	677.74		
		<b>All</b>	<b>736</b>	<b>3326.20</b>	<b>1097</b>	<b>6577.03</b>	<b>422</b>	<b>3536.94</b>	<b>2255</b>	<b>13440.17</b>		
14	Uttarakhand	All	1197	5372.42	1486	8826.75	529	4416.57	3212	18615.74		

Table 1.5: Tehsilwise Number and Area of Operational Holdings

Social Group: ST (Male)

Area: Ha.

S.No	District	Tehsil	(10.0 to 20.0)		(20.0 & Above)		Large		All Classes	
			Number	Area	Number	Area	Number	Area	Number	Area
8	Almora	Almora	0	0.00	0	0.00	0	0.00	6	8.35
		Ranikhet	0	0.00	0	0.00	0	0.00	0	0.00
		Bhikyasain	0	0.00	0	0.00	0	0.00	0	0.00
		Sult	0	0.00	0	0.00	0	0.00	0	0.00
		Choukhutiya	0	0.00	0	0.00	0	0.00	0	0.00
		Someshwar	0	0.00	0	0.00	0	0.00	0	0.00
		Dwarahat	0	0.00	0	0.00	0	0.00	0	0.00
		Bhanoli	0	0.00	0	0.00	0	0.00	0	0.00
		Zainti	0	0.00	0	0.00	0	0.00	0	0.00
		<b>All</b>	<b>0</b>	<b>0.00</b>	<b>0</b>	<b>0.00</b>	<b>0</b>	<b>0.00</b>	<b>0</b>	<b>0.00</b>
9	Bageshwar	Bageshwar	0	0.00	0	0.00	0	0.00	23	12.42
		Kupkot	0	0.00	0	0.00	0	0.00	149	91.18
		Garur	0	0.00	0	0.00	0	0.00	0	0.00
		Kanda	0	0.00	0	0.00	0	0.00	18	3.28
		Kaaflogair	0	0.00	0	0.00	0	0.00	0	0.00
		<b>All</b>	<b>0</b>	<b>0.00</b>	<b>0</b>	<b>0.00</b>	<b>0</b>	<b>0.00</b>	<b>190</b>	<b>106.88</b>
10	Champawat	Champawat	0	0.00	0	0.00	0	0.00	0	0.00
		Paati	0	0.00	0	0.00	0	0.00	0	0.00
		Purnagiri	0	0.00	0	0.00	0	0.00	43	69.26
		Lohaghat	0	0.00	0	0.00	0	0.00	0	0.00
		Barakot	0	0.00	0	0.00	0	0.00	0	0.00
		<b>All</b>	<b>0</b>	<b>0.00</b>	<b>0</b>	<b>0.00</b>	<b>0</b>	<b>0.00</b>	<b>43</b>	<b>69.26</b>
11	Nainital	Betalghat	0	0.00	0	0.00	0	0.00	0	0.00
		Dhari	0	0.00	0	0.00	0	0.00	0	0.00
		Haldwani	0	0.00	0	0.00	0	0.00	4	0.31
		Kaladhungi	0	0.00	0	0.00	0	0.00	0	0.00
		Koshyakutoli	0	0.00	0	0.00	0	0.00	0	0.00
		Nainital	0	0.00	0	0.00	0	0.00	0	0.00
		Ramnagar	1	11.91	0	0.00	1	11.91	255	400.42
		Lalkuan	0	0.00	0	0.00	0	0.00	0	0.00
		<b>All</b>	<b>1</b>	<b>11.91</b>	<b>0</b>	<b>0.00</b>	<b>1</b>	<b>11.91</b>	<b>259</b>	<b>400.73</b>
12	Pithoragarh	Berinag	0	0.00	0	0.00	0	0.00	30	13.14
		Dharchula	0	0.00	0	0.00	0	0.00	1830	964.69
		Didihaat	0	0.00	0	0.00	0	0.00	34	32.45
		Gangolihaat	0	0.00	0	0.00	0	0.00	1	3.79
		Munsyari	0	0.00	0	0.00	0	0.00	1392	862.27
		Pithoragarh	0	0.00	0	0.00	0	0.00	0	0.00
		Devalthal	0	0.00	0	0.00	0	0.00	0	0.00
		Kanalichheena	0	0.00	0	0.00	0	0.00	0	0.00
		<b>All</b>	<b>0</b>	<b>0.00</b>	<b>0</b>	<b>0.00</b>	<b>0</b>	<b>0.00</b>	<b>3287</b>	<b>1876.34</b>
13	Udhamsinghnagar	Bajpur	5	57.17	0	0.00	5	57.17	1439	2330.30
		Khatima	138	1617.48	2	45.18	140	1662.66	6457	14411.95
		Kashipur	0	0.00	0	0.00	0	0.00	47	44.91
		Kichha	0	0.00	0	0.00	0	0.00	0	0.00
		Sitargang	34	425.85	0	0.00	34	425.85	4578	8543.34
		Jaspur	0	0.00	0	0.00	0	0.00	0	0.00
		Gadarpur	6	76.86	0	0.00	6	76.86	1185	2054.62
		<b>All</b>	<b>183</b>	<b>2177.36</b>	<b>2</b>	<b>45.18</b>	<b>185</b>	<b>2222.54</b>	<b>13706</b>	<b>27385.12</b>
14	Uttarakhand	All	245	2961.58	9	250.29	254	3211.87	27869	46175.73



Table 1.5: Tehsilwise Number and Area of Operational Holdings

Social Group: ST (Female)

S.No	District	Tehsil	Below 0.5		(0.5 to 1.0)		Marginal		(1.0 to 2.0)	
			Number	Area	Number	Area	Number	Area	Number	Area
1	Chamoli	Chamoli	5	0.91	2	1.21	7	2.12	2	2.80
		Gairsain	7	1.20	2	1.08	9	2.28	0	0.00
		Joshimath	194	8.23	23	17.29	217	25.52	12	17.70
		Karanprayag	0	0.00	0	0.00	0	0.00	0	0.00
		Pokhri	0	0.00	0	0.00	0	0.00	0	0.00
		Tharali	1	0.05	0	0.00	1	0.05	0	0.00
		Ghaat*	0	0.00	0	0.00	0	0.00	0	0.00
		<b>All</b>	<b>207</b>	<b>10.39</b>	<b>27</b>	<b>19.58</b>	<b>234</b>	<b>29.97</b>	<b>14</b>	<b>20.50</b>
2	Dehradun	Chakrata	9	2.61	2	1.14	11	3.75	10	13.12
		Dehradun	0	0.00	0	0.00	0	0.00	0	0.00
		Rishikesh	7	1.29	0	0.00	7	1.29	2	2.28
		Vikas Nagar	70	25.70	19	13.09	89	38.79	6	7.60
		Tyuni	9	0.83	4	2.50	13	3.33	4	5.36
		Kalsi	17	4.69	10	8.62	27	13.31	17	25.65
		<b>All</b>	<b>112</b>	<b>35.12</b>	<b>35</b>	<b>25.35</b>	<b>147</b>	<b>60.47</b>	<b>39</b>	<b>54.01</b>
		3	Haridwar	Hardwar	15	3.08	8	6.10	23	9.18
Laksar	0			0.00	0	0.00	0	0.00	0	0.00
Roorki	0			0.00	0	0.00	0	0.00	0	0.00
<b>All</b>	<b>15</b>			<b>3.08</b>	<b>8</b>	<b>6.10</b>	<b>23</b>	<b>9.18</b>	<b>2</b>	<b>2.32</b>
4	Pauri Garhwal	Dhumakot	0	0.00	0	0.00	0	0.00	0	0.00
		Kotdwar	1	0.35	0	0.00	1	0.35	1	1.19
		Lansdown	0	0.00	0	0.00	0	0.00	0	0.00
		Pauri	0	0.00	0	0.00	0	0.00	0	0.00
		Shrinagar	0	0.00	0	0.00	0	0.00	0	0.00
		Thalisain	0	0.00	0	0.00	0	0.00	0	0.00
		Yamkeshwar	0	0.00	0	0.00	0	0.00	0	0.00
		Choubttakhal	0	0.00	0	0.00	0	0.00	0	0.00
		Satpuli	0	0.00	0	0.00	0	0.00	0	0.00
		<b>All</b>	<b>1</b>	<b>0.35</b>	<b>0</b>	<b>0.00</b>	<b>1</b>	<b>0.35</b>	<b>1</b>	<b>1.19</b>
5	Rudraprayag	Jakholi	0	0.00	0	0.00	0	0.00	0	0.00
		Rudraprayag	0	0.00	0	0.00	0	0.00	0	0.00
		Ukhimath	0	0.00	0	0.00	0	0.00	0	0.00
		<b>All</b>	<b>0</b>	<b>0.00</b>	<b>0</b>	<b>0.00</b>	<b>0</b>	<b>0.00</b>	<b>0</b>	<b>0.00</b>
6	Tehri Garhwal	Devprayag	0	0.00	0	0.00	0	0.00	0	0.00
		Ghanshali	0	0.00	0	0.00	0	0.00	0	0.00
		Jakhni Dhar	0	0.00	0	0.00	0	0.00	0	0.00
		Narendera Nagar	0	0.00	0	0.00	0	0.00	0	0.00
		Pratap Nagar	0	0.00	0	0.00	0	0.00	0	0.00
		Tehri	0	0.00	0	0.00	0	0.00	0	0.00
		Dhanolti	0	0.00	0	0.00	0	0.00	0	0.00
		Gaja*	0	0.00	0	0.00	0	0.00	0	0.00
		<b>All</b>	<b>0</b>	<b>0.00</b>	<b>0</b>	<b>0.00</b>	<b>0</b>	<b>0.00</b>	<b>0</b>	<b>0.00</b>
7	Uttarkashi	Budkot	0	0.00	0	0.00	0	0.00	0	0.00
		Bhatwari	14	1.02	1	0.95	15	1.97	0	0.00
		Dunda	5	1.08	0	0.00	5	1.08	0	0.00
		Purola	3	0.23	0	0.00	3	0.23	0	0.00
		Mori	0	0.00	0	0.00	0	0.00	0	0.00
		Chinyalisaur	0	0.00	0	0.00	0	0.00	0	0.00
		<b>All</b>	<b>22</b>	<b>2.33</b>	<b>1</b>	<b>0.95</b>	<b>23</b>	<b>3.28</b>	<b>0</b>	<b>0.00</b>

Table 1.5: Tehsilwise Number and Area of Operational Holdings

Social Group: ST (Female)

Area: Ha.

S.No	District	Tehsil	Small		(2.0 to 3.0)		(3.0 to 4.0)		Semi-Medium	
			Number	Area	Number	Area	Number	Area	Number	Area
1	Chamoli	Chamoli	2	2.80	0	0.00	0	0.00	0	0.00
		Gairsain	0	0.00	0	0.00	0	0.00	0	0.00
		Joshimath	12	17.70	4	9.71	2	7.06	6	16.77
		Karanprayag	0	0.00	0	0.00	0	0.00	0	0.00
		Pokhri	0	0.00	0	0.00	0	0.00	0	0.00
		Tharali	0	0.00	0	0.00	0	0.00	0	0.00
		Ghaat*	0	0.00	0	0.00	0	0.00	0	0.00
		<b>All</b>	<b>14</b>	<b>20.50</b>	<b>4</b>	<b>9.71</b>	<b>2</b>	<b>7.06</b>	<b>6</b>	<b>16.77</b>
2	Dehradun	Chakrata	10	13.12	5	13.35	3	10.39	8	23.74
		Dehradun	0	0.00	0	0.00	0	0.00	0	0.00
		Rishikesh	2	2.28	0	0.00	0	0.00	0	0.00
		Vikas Nagar	6	7.60	2	4.79	1	3.85	3	8.64
		Tyuni	4	5.36	4	9.88	4	13.76	8	23.64
		Kalsi	17	25.65	9	22.13	2	6.43	11	28.56
		<b>All</b>	<b>39</b>	<b>54.01</b>	<b>20</b>	<b>50.15</b>	<b>10</b>	<b>34.43</b>	<b>30</b>	<b>84.58</b>
3	Haridwar	Hardwar	2	2.32	0	0.00	0	0.00	0	0.00
		Laksar	0	0.00	0	0.00	0	0.00	0	0.00
		Roorki	0	0.00	0	0.00	0	0.00	0	0.00
		<b>All</b>	<b>2</b>	<b>2.32</b>	<b>0</b>	<b>0.00</b>	<b>0</b>	<b>0.00</b>	<b>0</b>	<b>0.00</b>
4	Pauri Garhwal	Dhumakot	0	0.00	0	0.00	0	0.00	0	0.00
		Kotdwar	1	1.19	0	0.00	0	0.00	0	0.00
		Lansdown	0	0.00	0	0.00	0	0.00	0	0.00
		Pauri	0	0.00	0	0.00	0	0.00	0	0.00
		Shrinagar	0	0.00	0	0.00	0	0.00	0	0.00
		Thalisain	0	0.00	0	0.00	0	0.00	0	0.00
		Yamkeshwar	0	0.00	0	0.00	0	0.00	0	0.00
		Choubttakhal	0	0.00	0	0.00	0	0.00	0	0.00
		Satpuli	0	0.00	0	0.00	0	0.00	0	0.00
		<b>All</b>	<b>1</b>	<b>1.19</b>	<b>0</b>	<b>0.00</b>	<b>0</b>	<b>0.00</b>	<b>0</b>	<b>0.00</b>
5	Rudraprayag	Jakholi	0	0.00	0	0.00	0	0.00	0	0.00
		Rudraprayag	0	0.00	0	0.00	0	0.00	0	0.00
		Ukhimath	0	0.00	0	0.00	0	0.00	0	0.00
		<b>All</b>	<b>0</b>	<b>0.00</b>	<b>0</b>	<b>0.00</b>	<b>0</b>	<b>0.00</b>	<b>0</b>	<b>0.00</b>
6	Tehri Garhwal	Devprayag	0	0.00	0	0.00	0	0.00	0	0.00
		Ghanshali	0	0.00	0	0.00	0	0.00	0	0.00
		Jakhni Dhar	0	0.00	0	0.00	0	0.00	0	0.00
		Narendera Nagar	0	0.00	0	0.00	0	0.00	0	0.00
		Pratap Nagar	0	0.00	0	0.00	0	0.00	0	0.00
		Tehri	0	0.00	0	0.00	0	0.00	0	0.00
		Dhanolti	0	0.00	0	0.00	0	0.00	0	0.00
		Gaja*	0	0.00	0	0.00	0	0.00	0	0.00
		<b>All</b>	<b>0</b>	<b>0.00</b>	<b>0</b>	<b>0.00</b>	<b>0</b>	<b>0.00</b>	<b>0</b>	<b>0.00</b>
7	Uttarkashi	Budkot	0	0.00	0	0.00	0	0.00	0	0.00
		Bhatwari	0	0.00	0	0.00	0	0.00	0	0.00
		Dunda	0	0.00	0	0.00	0	0.00	0	0.00
		Purola	0	0.00	0	0.00	0	0.00	0	0.00
		Mori	0	0.00	0	0.00	0	0.00	0	0.00
		Chinyalisaur	0	0.00	0	0.00	0	0.00	0	0.00
		<b>All</b>	<b>0</b>	<b>0.00</b>	<b>0</b>	<b>0.00</b>	<b>0</b>	<b>0.00</b>	<b>0</b>	<b>0.00</b>

Table 1.5: Tehsilwise Number and Area of Operational Holdings

Social Group: ST (Female)

S.No	District	Tehsil	(4.0 to 5.0)		(5.0 to 7.5)		(7.5 to 10.0)		Medium	
			Number	Area	Number	Area	Number	Area	Number	Area
1	Chamoli	Chamoli	0	0.00	0	0.00	0	0.00	0	0.00
		Gairsain	0	0.00	0	0.00	0	0.00	0	0.00
		Joshimath	4	19.31	3	17.64	0	0.00	7	36.95
		Karanprayag	0	0.00	0	0.00	0	0.00	0	0.00
		Pokhri	0	0.00	0	0.00	0	0.00	0	0.00
		Tharali	0	0.00	0	0.00	0	0.00	0	0.00
		Ghaat*	0	0.00	0	0.00	0	0.00	0	0.00
		<b>All</b>	<b>4</b>	<b>19.31</b>	<b>3</b>	<b>17.64</b>	<b>0</b>	<b>0.00</b>	<b>7</b>	<b>36.95</b>
2	Dehradun	Chakrata	0	0.00	3	18.41	0	0.00	3	18.41
		Dehradun	0	0.00	0	0.00	0	0.00	0	0.00
		Rishikesh	0	0.00	0	0.00	0	0.00	0	0.00
		Vikas Nagar	0	0.00	0	0.00	0	0.00	0	0.00
		Tyuni	0	0.00	0	0.00	0	0.00	0	0.00
		Kalsi	2	8.84	1	5.50	0	0.00	3	14.34
		<b>All</b>	<b>2</b>	<b>8.84</b>	<b>4</b>	<b>23.91</b>	<b>0</b>	<b>0.00</b>	<b>6</b>	<b>32.75</b>
3	Haridwar	Hardwar	0	0.00	0	0.00	0	0.00	0	0.00
		Laksar	0	0.00	0	0.00	0	0.00	0	0.00
		Roorki	0	0.00	0	0.00	0	0.00	0	0.00
		<b>All</b>	<b>0</b>	<b>0.00</b>	<b>0</b>	<b>0.00</b>	<b>0</b>	<b>0.00</b>	<b>0</b>	<b>0.00</b>
4	Pauri Garhwal	Dhumakot	0	0.00	0	0.00	0	0.00	0	0.00
		Kotdwar	0	0.00	0	0.00	0	0.00	0	0.00
		Lansdown	0	0.00	0	0.00	0	0.00	0	0.00
		Pauri	0	0.00	0	0.00	0	0.00	0	0.00
		Shrinagar	0	0.00	0	0.00	0	0.00	0	0.00
		Thalisain	0	0.00	0	0.00	0	0.00	0	0.00
		Yamkeshwar	0	0.00	0	0.00	0	0.00	0	0.00
		Choubttakhal	0	0.00	0	0.00	0	0.00	0	0.00
		Satpuli	0	0.00	0	0.00	0	0.00	0	0.00
		<b>All</b>	<b>0</b>	<b>0.00</b>	<b>0</b>	<b>0.00</b>	<b>0</b>	<b>0.00</b>	<b>0</b>	<b>0.00</b>
5	Rudraprayag	Jakholi	0	0.00	0	0.00	0	0.00	0	0.00
		Rudraprayag	0	0.00	0	0.00	0	0.00	0	0.00
		Ukhimath	0	0.00	0	0.00	0	0.00	0	0.00
		<b>All</b>	<b>0</b>	<b>0.00</b>	<b>0</b>	<b>0.00</b>	<b>0</b>	<b>0.00</b>	<b>0</b>	<b>0.00</b>
6	Tehri Garhwal	Devprayag	0	0.00	0	0.00	0	0.00	0	0.00
		Ghanshali	0	0.00	0	0.00	0	0.00	0	0.00
		Jakhni Dhar	0	0.00	0	0.00	0	0.00	0	0.00
		Narendera Nagar	0	0.00	0	0.00	0	0.00	0	0.00
		Pratap Nagar	0	0.00	0	0.00	0	0.00	0	0.00
		Tehri	0	0.00	0	0.00	0	0.00	0	0.00
		Dhanolti	0	0.00	0	0.00	0	0.00	0	0.00
		Gaja*	0	0.00	0	0.00	0	0.00	0	0.00
		<b>All</b>	<b>0</b>	<b>0.00</b>	<b>0</b>	<b>0.00</b>	<b>0</b>	<b>0.00</b>	<b>0</b>	<b>0.00</b>
7	Uttarkashi	Budkot	0	0.00	0	0.00	0	0.00	0	0.00
		Bhatwari	0	0.00	0	0.00	0	0.00	0	0.00
		Dunda	0	0.00	0	0.00	0	0.00	0	0.00
		Purola	0	0.00	0	0.00	0	0.00	0	0.00
		Mori	0	0.00	0	0.00	0	0.00	0	0.00
		Chinyalisaur	0	0.00	0	0.00	0	0.00	0	0.00
		<b>All</b>	<b>0</b>	<b>0.00</b>	<b>0</b>	<b>0.00</b>	<b>0</b>	<b>0.00</b>	<b>0</b>	<b>0.00</b>

Table 1.5: Tehsilwise Number and Area of Operational Holdings

Social Group: ST (Female)

Area: Ha.

S.No	District	Tehsil	(10.0 to 20.0)		(20.0 & Above)		Large		All Classes	
			Number	Area	Number	Area	Number	Area	Number	Area
1	Chamoli	Chamoli	0	0.00	0	0.00	0	0.00	9	4.92
		Gairsain	0	0.00	0	0.00	0	0.00	9	2.28
		Joshimath	0	0.00	0	0.00	0	0.00	242	96.94
		Karanprayag	0	0.00	0	0.00	0	0.00	0	0.00
		Pokhri	0	0.00	0	0.00	0	0.00	0	0.00
		Tharali	0	0.00	0	0.00	0	0.00	1	0.05
		Ghaat*	0	0.00	0	0.00	0	0.00	0	0.00
		<b>All</b>	<b>0</b>	<b>0.00</b>	<b>0</b>	<b>0.00</b>	<b>0</b>	<b>0.00</b>	<b>0</b>	<b>0.00</b>
2	Dehradun	Chakrata	0	0.00	0	0.00	0	0.00	32	59.02
		Dehradun	0	0.00	0	0.00	0	0.00	0	0.00
		Rishikesh	0	0.00	0	0.00	0	0.00	9	3.57
		Vikas Nagar	0	0.00	0	0.00	0	0.00	98	55.03
		Tyuni	0	0.00	0	0.00	0	0.00	25	32.33
		Kalsi	0	0.00	0	0.00	0	0.00	58	81.86
		<b>All</b>	<b>0</b>	<b>0.00</b>	<b>0</b>	<b>0.00</b>	<b>0</b>	<b>0.00</b>	<b>0</b>	<b>0.00</b>
3	Haridwar	Hardwar	0	0.00	0	0.00	0	0.00	25	11.50
		Laksar	0	0.00	0	0.00	0	0.00	0	0.00
		Roorki	0	0.00	0	0.00	0	0.00	0	0.00
		<b>All</b>	<b>0</b>	<b>0.00</b>	<b>0</b>	<b>0.00</b>	<b>0</b>	<b>0.00</b>	<b>0</b>	<b>0.00</b>
4	Pauri Garhwal	Dhumakot	0	0.00	0	0.00	0	0.00	0	0.00
		Kotdwar	0	0.00	0	0.00	0	0.00	2	1.54
		Lansdown	0	0.00	0	0.00	0	0.00	0	0.00
		Pauri	0	0.00	0	0.00	0	0.00	0	0.00
		Shrinagar	0	0.00	0	0.00	0	0.00	0	0.00
		Thalisain	0	0.00	0	0.00	0	0.00	0	0.00
		Yamkeshwar	0	0.00	0	0.00	0	0.00	0	0.00
		Choubttakhal	0	0.00	0	0.00	0	0.00	0	0.00
		Satpuli	0	0.00	0	0.00	0	0.00	0	0.00
		<b>All</b>	<b>0</b>	<b>0.00</b>	<b>0</b>	<b>0.00</b>	<b>0</b>	<b>0.00</b>	<b>0</b>	<b>0.00</b>
5	Rudraprayag	Jakholi	0	0.00	0	0.00	0	0.00	0	0.00
		Rudraprayag	0	0.00	0	0.00	0	0.00	0	0.00
		Ukhimath	0	0.00	0	0.00	0	0.00	0	0.00
		<b>All</b>	<b>0</b>	<b>0.00</b>	<b>0</b>	<b>0.00</b>	<b>0</b>	<b>0.00</b>	<b>0</b>	<b>0.00</b>
6	Tehri Garhwal	Devprayag	0	0.00	0	0.00	0	0.00	0	0.00
		Ghanshali	0	0.00	0	0.00	0	0.00	0	0.00
		Jakhni Dhar	0	0.00	0	0.00	0	0.00	0	0.00
		Narendera Nagar	0	0.00	0	0.00	0	0.00	0	0.00
		Pratap Nagar	0	0.00	0	0.00	0	0.00	0	0.00
		Tehri	0	0.00	0	0.00	0	0.00	0	0.00
		Dhanolti	0	0.00	0	0.00	0	0.00	0	0.00
		Gaja*	0	0.00	0	0.00	0	0.00	0	0.00
		<b>All</b>	<b>0</b>	<b>0.00</b>	<b>0</b>	<b>0.00</b>	<b>0</b>	<b>0.00</b>	<b>0</b>	<b>0.00</b>
7	Uttarkashi	Budkot	0	0.00	0	0.00	0	0.00	0	0.00
		Bhatwari	0	0.00	0	0.00	0	0.00	15	1.97
		Dunda	0	0.00	0	0.00	0	0.00	5	1.08
		Purola	0	0.00	0	0.00	0	0.00	3	0.23
		Mori	0	0.00	0	0.00	0	0.00	0	0.00
		Chinyalisaur	0	0.00	0	0.00	0	0.00	0	0.00
		<b>All</b>	<b>0</b>	<b>0.00</b>	<b>0</b>	<b>0.00</b>	<b>0</b>	<b>0.00</b>	<b>0</b>	<b>0.00</b>

Table 1.5: Tehsilwise Number and Area of Operational Holdings

Social Group: ST (Female)

S.No	District	Tehsil	Below 0.5		(0.5 to 1.0)		Marginal		(1.0 to 2.0)	
			Number	Area	Number	Area	Number	Area	Number	Area
8	Almora	Almora	0	0.00	0	0.00	0	0.00	1	1.20
		Ranikhet	0	0.00	0	0.00	0	0.00	0	0.00
		Bhikiyasain	0	0.00	0	0.00	0	0.00	0	0.00
		Sult	0	0.00	0	0.00	0	0.00	0	0.00
		Choukhutiya	0	0.00	0	0.00	0	0.00	0	0.00
		Someshwar	0	0.00	0	0.00	0	0.00	0	0.00
		Dwarahat	0	0.00	0	0.00	0	0.00	0	0.00
		Bhanoli	0	0.00	0	0.00	0	0.00	0	0.00
		Zainti	0	0.00	0	0.00	0	0.00	0	0.00
		<b>All</b>	<b>0</b>	<b>0.00</b>	<b>0</b>	<b>0.00</b>	<b>0</b>	<b>0.00</b>	<b>0</b>	<b>0.00</b>
9	Bageshwar	Bageshwar	1	0.29	0	0.00	1	0.29	0	0.00
		Kupkot	16	4.09	10	7.13	26	11.22	2	2.35
		Garur	0	0.00	0	0.00	0	0.00	0	0.00
		Kanda	4	0.19	0	0.00	4	0.19	0	0.00
		Kaafiligair	0	0.00	0	0.00	0	0.00	0	0.00
		<b>All</b>	<b>21</b>	<b>4.57</b>	<b>10</b>	<b>7.13</b>	<b>31</b>	<b>11.70</b>	<b>2</b>	<b>2.35</b>
		<b>All</b>	<b>21</b>	<b>4.57</b>	<b>10</b>	<b>7.13</b>	<b>31</b>	<b>11.70</b>	<b>2</b>	<b>2.35</b>
10	Champawat	Champawat	0	0.00	0	0.00	0	0.00	0	0.00
		Paati	0	0.00	0	0.00	0	0.00	0	0.00
		Purnagiri	1	0.42	0	0.00	1	0.42	0	0.00
		Lohaghat	0	0.00	0	0.00	0	0.00	0	0.00
		Barakot	0	0.00	0	0.00	0	0.00	0	0.00
		<b>All</b>	<b>1</b>	<b>0.42</b>	<b>0</b>	<b>0.00</b>	<b>1</b>	<b>0.42</b>	<b>0</b>	<b>0.00</b>
11	Nainital	Betalghat	0	0.00	0	0.00	0	0.00	0	0.00
		Dhari	0	0.00	0	0.00	0	0.00	0	0.00
		Haldwani	5	0.80	1	0.52	6	1.32	0	0.00
		Kaladhungi	0	0.00	0	0.00	0	0.00	0	0.00
		Koshyakutoli	0	0.00	0	0.00	0	0.00	0	0.00
		Nainital	0	0.00	0	0.00	0	0.00	0	0.00
		Ramnagar	2	0.24	4	3.95	6	4.19	7	9.65
		Lalkuan	0	0.00	0	0.00	0	0.00	0	0.00
		<b>All</b>	<b>7</b>	<b>1.04</b>	<b>5</b>	<b>4.47</b>	<b>12</b>	<b>5.51</b>	<b>7</b>	<b>9.65</b>
12	Pithoragarh	Berinag	6	0.76	2	1.36	8	2.12	0	0.00
		Dharchula	114	28.90	30	21.70	144	50.60	20	28.62
		Didihaat	6	2.23	1	0.51	7	2.74	0	0.00
		Gangolihaat	0	0.00	0	0.00	0	0.00	0	0.00
		Munsyari	142	44.34	62	43.81	204	88.15	12	17.01
		Pithoragarh	0	0.00	0	0.00	0	0.00	0	0.00
		Devalthal	0	0.00	0	0.00	0	0.00	0	0.00
		Kanalichheena	0	0.00	0	0.00	0	0.00	0	0.00
		<b>All</b>	<b>268</b>	<b>76.23</b>	<b>95</b>	<b>67.38</b>	<b>363</b>	<b>143.61</b>	<b>32</b>	<b>45.63</b>
13	Udhamsinghnagar	Bajpur	40	11.75	18	11.86	58	23.61	24	34.81
		Khatima	153	28.32	51	34.40	204	62.72	43	64.58
		Kashipur	3	0.66	0	0.00	3	0.66	0	0.00
		Kichha	0	0.00	0	0.00	0	0.00	0	0.00
		Sitargang	75	22.57	53	36.07	128	58.64	31	44.31
		Jaspur	0	0.00	0	0.00	0	0.00	0	0.00
		Gadarpur	57	17.06	48	35.87	105	52.93	37	53.36
		<b>All</b>	<b>328</b>	<b>80.36</b>	<b>170</b>	<b>118.20</b>	<b>498</b>	<b>198.56</b>	<b>135</b>	<b>197.06</b>
14	Uttarakhand	All	982	213.89	351	249.16	1333	463.05	233	333.91

Table 1.5: Tehsilwise Number and Area of Operational Holdings

Social Group: ST (Female)

Area: Ha.

S.No	District	Tehsil	Small		(2.0 to 3.0)		(3.0 to 4.0)		Semi-Medium	
			Number	Area	Number	Area	Number	Area	Number	Area
8	Almora	Almora	1	1.20	0	0.00	0	0.00	0	0.00
		Ranikhet	0	0.00	0	0.00	0	0.00	0	0.00
		Bhikyasain	0	0.00	0	0.00	0	0.00	0	0.00
		Sult	0	0.00	0	0.00	0	0.00	0	0.00
		Choukhutiya	0	0.00	0	0.00	0	0.00	0	0.00
		Someshwar	0	0.00	0	0.00	0	0.00	0	0.00
		Dwarahat	0	0.00	0	0.00	0	0.00	0	0.00
		Bhanoli	0	0.00	0	0.00	0	0.00	0	0.00
		Zainti	0	0.00	0	0.00	0	0.00	0	0.00
		<b>All</b>	<b>1</b>	<b>1.20</b>	<b>0</b>	<b>0.00</b>	<b>0</b>	<b>0.00</b>	<b>0</b>	<b>0.00</b>
9	Bageshwar	Bageshwar	0	0.00	0	0.00	0	0.00	0	0.00
		Kupkot	2	2.35	1	2.72	0	0.00	1	2.72
		Garur	0	0.00	0	0.00	0	0.00	0	0.00
		Kanda	0	0.00	0	0.00	0	0.00	0	0.00
		Kaaflogair	0	0.00	0	0.00	0	0.00	0	0.00
		<b>All</b>	<b>2</b>	<b>2.35</b>	<b>1</b>	<b>2.72</b>	<b>0</b>	<b>0.00</b>	<b>1</b>	<b>2.72</b>
10	Champawat	Champawat	0	0.00	0	0.00	0	0.00	0	0.00
		Paati	0	0.00	0	0.00	0	0.00	0	0.00
		Purnagiri	0	0.00	0	0.00	0	0.00	0	0.00
		Lohaghat	0	0.00	0	0.00	0	0.00	0	0.00
		Barakot	0	0.00	0	0.00	0	0.00	0	0.00
		<b>All</b>	<b>0</b>	<b>0.00</b>	<b>0</b>	<b>0.00</b>	<b>0</b>	<b>0.00</b>	<b>0</b>	<b>0.00</b>
11	Nainital	Betalghat	0	0.00	0	0.00	0	0.00	0	0.00
		Dhari	0	0.00	0	0.00	0	0.00	0	0.00
		Haldwani	0	0.00	0	0.00	0	0.00	0	0.00
		Kaladhungi	0	0.00	0	0.00	0	0.00	0	0.00
		Koshyakutoli	0	0.00	0	0.00	0	0.00	0	0.00
		Nainital	0	0.00	0	0.00	0	0.00	0	0.00
		Ramnagar	7	9.65	4	10.70	1	3.18	5	13.88
		Lalkuan	0	0.00	0	0.00	0	0.00	0	0.00
		<b>All</b>	<b>7</b>	<b>9.65</b>	<b>4</b>	<b>10.70</b>	<b>1</b>	<b>3.18</b>	<b>5</b>	<b>13.88</b>
12	Pithoragarh	Berinag	0	0.00	1	2.76	0	0.00	1	2.76
		Dharchula	20	28.62	2	4.37	0	0.00	2	4.37
		Didihaat	0	0.00	0	0.00	0	0.00	0	0.00
		Gangolihaat	0	0.00	0	0.00	0	0.00	0	0.00
		Munsyari	12	17.01	5	10.82	0	0.00	5	10.82
		Pithoragarh	0	0.00	0	0.00	0	0.00	0	0.00
		Devalthal	0	0.00	0	0.00	0	0.00	0	0.00
		Kanalichheena	0	0.00	0	0.00	0	0.00	0	0.00
		<b>All</b>	<b>32</b>	<b>45.63</b>	<b>8</b>	<b>17.95</b>	<b>0</b>	<b>0.00</b>	<b>8</b>	<b>17.95</b>
13	Udhamsinghnagar	Bajpur	24	34.81	8	19.87	6	21.10	14	40.97
		Khatima	43	64.58	24	57.41	14	45.98	38	103.39
		Kashipur	0	0.00	1	2.15	0	0.00	1	2.15
		Kichha	0	0.00	0	0.00	0	0.00	0	0.00
		Sitargang	31	44.31	27	67.26	9	30.88	36	98.14
		Jaspur	0	0.00	0	0.00	0	0.00	0	0.00
		Gadarpur	37	53.36	19	46.24	7	24.26	26	70.50
		<b>All</b>	<b>135</b>	<b>197.06</b>	<b>79</b>	<b>192.93</b>	<b>36</b>	<b>122.22</b>	<b>115</b>	<b>315.15</b>
14	Uttarakhand	All	233	333.91	116	284.16	49	166.89	165	451.05

Table 1.5: Tehsilwise Number and Area of Operational Holdings

Social Group: ST (Female)

S.No	District	Tehsil	(4.0 to 5.0)		(5.0 to 7.5)		(7.5 to 10.0)		Medium	
			Number	Area	Number	Area	Number	Area	Number	Area
8	Almora	Almora	0	0.00	0	0.00	0	0.00	0	0.00
		Ranikhet	0	0.00	0	0.00	0	0.00	0	0.00
		Bhikiyasain	0	0.00	0	0.00	0	0.00	0	0.00
		Sult	0	0.00	0	0.00	0	0.00	0	0.00
		Choukhutiya	0	0.00	0	0.00	0	0.00	0	0.00
		Someshwar	0	0.00	0	0.00	0	0.00	0	0.00
		Dwarahat	0	0.00	0	0.00	0	0.00	0	0.00
		Bhanoli	0	0.00	0	0.00	0	0.00	0	0.00
		Zainti	0	0.00	0	0.00	0	0.00	0	0.00
		<b>All</b>	<b>0</b>	<b>0.00</b>	<b>0</b>	<b>0.00</b>	<b>0</b>	<b>0.00</b>	<b>0</b>	<b>0.00</b>
9	Bageshwar	Bageshwar	0	0.00	0	0.00	0	0.00	0	0.00
		Kupkot	0	0.00	0	0.00	0	0.00	0	0.00
		Garur	0	0.00	0	0.00	0	0.00	0	0.00
		Kanda	0	0.00	0	0.00	0	0.00	0	0.00
		Kaaflogair	0	0.00	0	0.00	0	0.00	0	0.00
		<b>All</b>	<b>0</b>	<b>0.00</b>	<b>0</b>	<b>0.00</b>	<b>0</b>	<b>0.00</b>	<b>0</b>	<b>0.00</b>
10	Champawat	Champawat	0	0.00	0	0.00	0	0.00	0	0.00
		Paati	0	0.00	0	0.00	0	0.00	0	0.00
		Purnagiri	0	0.00	0	0.00	0	0.00	0	0.00
		Lohaghat	0	0.00	0	0.00	0	0.00	0	0.00
		Barakot	0	0.00	0	0.00	0	0.00	0	0.00
		<b>All</b>	<b>0</b>	<b>0.00</b>	<b>0</b>	<b>0.00</b>	<b>0</b>	<b>0.00</b>	<b>0</b>	<b>0.00</b>
11	Nainital	Betalghat	0	0.00	0	0.00	0	0.00	0	0.00
		Dhari	0	0.00	0	0.00	0	0.00	0	0.00
		Haldwani	0	0.00	0	0.00	0	0.00	0	0.00
		Kaladhungi	0	0.00	0	0.00	0	0.00	0	0.00
		Koshyakutoli	0	0.00	0	0.00	0	0.00	0	0.00
		Nainital	0	0.00	0	0.00	0	0.00	0	0.00
		Ramnagar	0	0.00	0	0.00	0	0.00	0	0.00
		Lalkuan	0	0.00	0	0.00	0	0.00	0	0.00
		<b>All</b>	<b>0</b>	<b>0.00</b>	<b>0</b>	<b>0.00</b>	<b>0</b>	<b>0.00</b>	<b>0</b>	<b>0.00</b>
12	Pithoragarh	Berinag	0	0.00	0	0.00	0	0.00	0	0.00
		Dharchula	0	0.00	0	0.00	0	0.00	0	0.00
		Didihaat	0	0.00	0	0.00	0	0.00	0	0.00
		Gangolihaat	0	0.00	0	0.00	0	0.00	0	0.00
		Munsyari	0	0.00	0	0.00	0	0.00	0	0.00
		Pithoragarh	0	0.00	0	0.00	0	0.00	0	0.00
		Devalthal	0	0.00	0	0.00	0	0.00	0	0.00
		Kanalichheena	0	0.00	0	0.00	0	0.00	0	0.00
		<b>All</b>	<b>0</b>	<b>0.00</b>	<b>0</b>	<b>0.00</b>	<b>0</b>	<b>0.00</b>	<b>0</b>	<b>0.00</b>
13	Udhamsinghnagar	Bajpur	2	9.89	2	10.89	0	0.00	4	20.78
		Khatima	12	54.43	19	109.95	4	31.57	35	195.95
		Kashipur	0	0.00	0	0.00	0	0.00	0	0.00
		Kichha	0	0.00	0	0.00	0	0.00	0	0.00
		Sitargang	2	8.19	4	22.22	0	0.00	6	30.41
		Jaspur	0	0.00	0	0.00	0	0.00	0	0.00
		Gadarpur	6	26.14	4	23.46	0	0.00	10	49.60
		<b>All</b>	<b>22</b>	<b>98.65</b>	<b>29</b>	<b>166.52</b>	<b>4</b>	<b>31.57</b>	<b>55</b>	<b>296.74</b>
<b>14</b>	<b>Uttarakhand</b>	<b>All</b>	<b>28</b>	<b>126.80</b>	<b>36</b>	<b>208.07</b>	<b>4</b>	<b>31.57</b>	<b>68</b>	<b>366.44</b>

Table 1.5: Tehsilwise Number and Area of Operational Holdings

Social Group: ST (Female)

Area: Ha.

S.No	District	Tehsil	(10.0 to 20.0)		(20.0 & Above)		Large		All Classes	
			Number	Area	Number	Area	Number	Area	Number	Area
8	Almora	Almora	0	0.00	0	0.00	0	0.00	1	1.20
		Ranikhet	0	0.00	0	0.00	0	0.00	0	0.00
		Bhikyasain	0	0.00	0	0.00	0	0.00	0	0.00
		Sult	0	0.00	0	0.00	0	0.00	0	0.00
		Choukhutiya	0	0.00	0	0.00	0	0.00	0	0.00
		Someshwar	0	0.00	0	0.00	0	0.00	0	0.00
		Dwarahat	0	0.00	0	0.00	0	0.00	0	0.00
		Bhanoli	0	0.00	0	0.00	0	0.00	0	0.00
		Zainti	0	0.00	0	0.00	0	0.00	0	0.00
		<b>All</b>	<b>0</b>	<b>0.00</b>	<b>0</b>	<b>0.00</b>	<b>0</b>	<b>0.00</b>	<b>0</b>	<b>0.00</b>
9	Bageshwar	Bageshwar	0	0.00	0	0.00	0	0.00	1	0.29
		Kupkot	0	0.00	0	0.00	0	0.00	29	16.29
		Garur	0	0.00	0	0.00	0	0.00	0	0.00
		Kanda	0	0.00	0	0.00	0	0.00	4	0.19
		Kaaflogair	0	0.00	0	0.00	0	0.00	0	0.00
		<b>All</b>	<b>0</b>	<b>0.00</b>	<b>0</b>	<b>0.00</b>	<b>0</b>	<b>0.00</b>	<b>0</b>	<b>0.00</b>
10	Champawat	Champawat	0	0.00	0	0.00	0	0.00	0	0.00
		Paati	0	0.00	0	0.00	0	0.00	0	0.00
		Purnagiri	0	0.00	0	0.00	0	0.00	1	0.42
		Lohaghat	0	0.00	0	0.00	0	0.00	0	0.00
		Barakot	0	0.00	0	0.00	0	0.00	0	0.00
		<b>All</b>	<b>0</b>	<b>0.00</b>	<b>0</b>	<b>0.00</b>	<b>0</b>	<b>0.00</b>	<b>0</b>	<b>0.00</b>
11	Nainital	Betalghat	0	0.00	0	0.00	0	0.00	0	0.00
		Dhari	0	0.00	0	0.00	0	0.00	0	0.00
		Haldwani	0	0.00	0	0.00	0	0.00	6	1.32
		Kaladhungi	0	0.00	0	0.00	0	0.00	0	0.00
		Koshyakutoli	0	0.00	0	0.00	0	0.00	0	0.00
		Nainital	0	0.00	0	0.00	0	0.00	0	0.00
		Ramnagar	0	0.00	0	0.00	0	0.00	18	27.72
		Lalkuan	0	0.00	0	0.00	0	0.00	0	0.00
		<b>All</b>	<b>0</b>	<b>0.00</b>	<b>0</b>	<b>0.00</b>	<b>0</b>	<b>0.00</b>	<b>0</b>	<b>0.00</b>
12	Pithoragarh	Berinag	0	0.00	0	0.00	0	0.00	9	4.88
		Dharchula	0	0.00	0	0.00	0	0.00	166	83.59
		Didihaat	0	0.00	0	0.00	0	0.00	7	2.74
		Gangolihaat	0	0.00	0	0.00	0	0.00	0	0.00
		Munsyari	0	0.00	0	0.00	0	0.00	221	115.98
		Pithoragarh	0	0.00	0	0.00	0	0.00	0	0.00
		Devalthal	0	0.00	0	0.00	0	0.00	0	0.00
		Kanalichheena	0	0.00	0	0.00	0	0.00	0	0.00
		<b>All</b>	<b>0</b>	<b>0.00</b>	<b>0</b>	<b>0.00</b>	<b>0</b>	<b>0.00</b>	<b>0</b>	<b>0.00</b>
13	Udhamsinghnagar	Bajpur	0	0.00	0	0.00	0	0.00	100	120.17
		Khatima	4	53.72	0	0.00	4	53.72	324	480.36
		Kashipur	0	0.00	0	0.00	0	0.00	4	2.81
		Kichha	0	0.00	0	0.00	0	0.00	0	0.00
		Sitargang	0	0.00	0	0.00	0	0.00	201	231.50
		Jaspur	0	0.00	0	0.00	0	0.00	0	0.00
		Gadarpur	1	16.56	0	0.00	1	16.56	179	242.95
		<b>All</b>	<b>5</b>	<b>70.28</b>	<b>0</b>	<b>0.00</b>	<b>5</b>	<b>70.28</b>	<b>808</b>	<b>1077.79</b>
14	Uttarakhand	All	5	70.28	0	0.00	5	70.28	1804	1684.73



Table 1.5: Tehsilwise Number and Area of Operational Holdings

Social Group: ST (Male+Female)

S.No	District	Tehsil	Below 0.5		(0.5 to 1.0)		Marginal		(1.0 to 2.0)	
			Number	Area	Number	Area	Number	Area	Number	Area
1	Chamoli	Chamoli	95	15.54	16	11.72	111	27.26	14	19.28
		Gairsain	17	2.48	3	1.58	20	4.06	0	0.00
		Joshimath	1483	78.03	243	180.04	1726	258.07	206	297.01
		Karanprayag	3	0.66	0	0.00	3	0.66	0	0.00
		Pokhri	0	0.00	0	0.00	0	0.00	0	0.00
		Tharali	3	0.44	0	0.00	3	0.44	0	0.00
		Ghaat*	11	2.36	0	0.00	11	2.36	3	3.71
		<b>All</b>	<b>1612</b>	<b>99.51</b>	<b>262</b>	<b>193.34</b>	<b>1874</b>	<b>292.85</b>	<b>223</b>	<b>320.00</b>
2	Dehradun	Chakrata	246	53.86	153	120.71	399	174.57	410	614.11
		Dehradun	7	1.93	1	0.52	8	2.45	3	3.63
		Rishikesh	86	22.54	26	18.26	112	40.80	24	31.64
		Vikas Nagar	1370	338.03	328	225.49	1698	563.52	131	173.65
		Tyuni	414	96.64	248	185.32	662	281.96	441	639.19
		Kalsi	335	74.64	215	163.94	550	238.58	593	893.45
		<b>All</b>	<b>2458</b>	<b>587.64</b>	<b>971</b>	<b>714.24</b>	<b>3429</b>	<b>1301.88</b>	<b>1602</b>	<b>2355.67</b>
3	Haridwar	Hardwar	235	49.66	100	72.61	335	122.27	38	50.63
		Laksar	0	0.00	0	0.00	0	0.00	0	0.00
		Roorki	0	0.00	0	0.00	0	0.00	0	0.00
		<b>All</b>	<b>235</b>	<b>49.66</b>	<b>100</b>	<b>72.61</b>	<b>335</b>	<b>122.27</b>	<b>38</b>	<b>50.63</b>
4	Pauri Garhwal	Dhumakot	0	0.00	0	0.00	0	0.00	0	0.00
		Kotdwar	23	2.56	13	8.72	36	11.28	19	25.97
		Lansdown	0	0.00	0	0.00	0	0.00	0	0.00
		Pauri	0	0.00	0	0.00	0	0.00	0	0.00
		Shrinagar	0	0.00	0	0.00	0	0.00	0	0.00
		Thalisain	0	0.00	0	0.00	0	0.00	0	0.00
		Yamkeshwar	0	0.00	0	0.00	0	0.00	0	0.00
		Choubttakhal	0	0.00	0	0.00	0	0.00	0	0.00
		Satpuli	0	0.00	0	0.00	0	0.00	0	0.00
		<b>All</b>	<b>23</b>	<b>2.56</b>	<b>13</b>	<b>8.72</b>	<b>36</b>	<b>11.28</b>	<b>19</b>	<b>25.97</b>
5	Rudraprayag	Jakholi	0	0.00	0	0.00	0	0.00	0	0.00
		Rudraprayag	0	0.00	0	0.00	0	0.00	0	0.00
		Ukhimath	1	0.01	0	0.00	1	0.01	0	0.00
		<b>All</b>	<b>1</b>	<b>0.01</b>	<b>0</b>	<b>0.00</b>	<b>1</b>	<b>0.01</b>	<b>0</b>	<b>0.00</b>
6	Tehri Garhwal	Devprayag	0	0.00	0	0.00	0	0.00	0	0.00
		Ghanshali	0	0.00	0	0.00	0	0.00	0	0.00
		Jakhni Dhar	0	0.00	0	0.00	0	0.00	0	0.00
		Narendera Nagar	0	0.00	0	0.00	0	0.00	0	0.00
		Pratap Nagar	0	0.00	0	0.00	0	0.00	0	0.00
		Tehri	0	0.00	0	0.00	0	0.00	0	0.00
		Dhanolti	0	0.00	0	0.00	0	0.00	0	0.00
		Gaja*	0	0.00	0	0.00	0	0.00	0	0.00
		<b>All</b>	<b>0</b>	<b>0.00</b>	<b>0</b>	<b>0.00</b>	<b>0</b>	<b>0.00</b>	<b>0</b>	<b>0.00</b>
7	Uttarkashi	Budkot	0	0.00	0	0.00	0	0.00	0	0.00
		Bhatwari	98	11.89	7	5.27	105	17.16	5	7.53
		Dunda	50	5.42	2	1.70	52	7.12	0	0.00
		Puroala	13	2.10	4	2.87	17	4.97	3	4.49
		Mori	0	0.00	0	0.00	0	0.00	0	0.00
		Chinyalisaur	0	0.00	0	0.00	0	0.00	0	0.00
		<b>All</b>	<b>161</b>	<b>19.41</b>	<b>13</b>	<b>9.84</b>	<b>174</b>	<b>29.25</b>	<b>8</b>	<b>12.02</b>

Table 1.5: Tehsilwise Number and Area of Operational Holdings

Social Group: ST (Male+Female)

Area: Ha.

S.No	District	Tehsil	Small		(2.0 to 3.0)		(3.0 to 4.0)		Semi-Medium	
			Number	Area	Number	Area	Number	Area	Number	Area
1	Chamoli	Chamoli	14	19.28	2	4.37	1	3.10	3	7.47
		Gairsain	0	0.00	0	0.00	0	0.00	0	0.00
		Joshimath	206	297.01	74	177.37	32	112.12	106	289.49
		Karanprayag	0	0.00	0	0.00	0	0.00	0	0.00
		Pokhri	0	0.00	0	0.00	0	0.00	0	0.00
		Tharali	0	0.00	0	0.00	0	0.00	0	0.00
		Ghaat*	3	3.71	1	2.69	0	0.00	1	2.69
		<b>All</b>	<b>223</b>	<b>320.00</b>	<b>77</b>	<b>184.43</b>	<b>33</b>	<b>115.22</b>	<b>110</b>	<b>299.65</b>
2	Dehradun	Chakrata	410	614.11	409	1019.13	275	952.15	684	1971.28
		Dehradun	3	3.63	0	0.00	0	0.00	0	0.00
		Rishikesh	24	31.64	0	0.00	1	3.03	1	3.03
		Vikas Nagar	131	173.65	33	77.48	14	49.34	47	126.82
		Tyuni	441	639.19	268	591.91	157	564.59	425	1156.50
		Kalsi	593	893.45	553	1363.06	318	1090.22	871	2453.28
		<b>All</b>	<b>1602</b>	<b>2355.67</b>	<b>1263</b>	<b>3051.58</b>	<b>765</b>	<b>2659.33</b>	<b>2028</b>	<b>5710.91</b>
		3	Haridwar	Hardwar	38	50.63	11	28.57	5	18.62
Laksar	0			0.00	0	0.00	0	0.00	0	0.00
Roorki	0			0.00	0	0.00	0	0.00	0	0.00
<b>All</b>	<b>38</b>			<b>50.63</b>	<b>11</b>	<b>28.57</b>	<b>5</b>	<b>18.62</b>	<b>16</b>	<b>47.19</b>
4	Pauri Garhwal	Dhumakot	0	0.00	0	0.00	0	0.00	0	0.00
		Kotdwar	19	25.97	4	9.34	0	0.00	4	9.34
		Lansdown	0	0.00	0	0.00	0	0.00	0	0.00
		Pauri	0	0.00	0	0.00	0	0.00	0	0.00
		Shrinagar	0	0.00	0	0.00	0	0.00	0	0.00
		Thalisain	0	0.00	0	0.00	0	0.00	0	0.00
		Yamkeshwar	0	0.00	0	0.00	0	0.00	0	0.00
		Choubttakhal	0	0.00	0	0.00	0	0.00	0	0.00
		Satpuli	0	0.00	0	0.00	0	0.00	0	0.00
		<b>All</b>	<b>19</b>	<b>25.97</b>	<b>4</b>	<b>9.34</b>	<b>0</b>	<b>0.00</b>	<b>4</b>	<b>9.34</b>
5	Rudraprayag	Jakholi	0	0.00	0	0.00	0	0.00	0	0.00
		Rudraprayag	0	0.00	0	0.00	0	0.00	0	0.00
		Ukhimath	0	0.00	0	0.00	0	0.00	0	0.00
		<b>All</b>	<b>0</b>	<b>0.00</b>	<b>0</b>	<b>0.00</b>	<b>0</b>	<b>0.00</b>	<b>0</b>	<b>0.00</b>
6	Tehri Garhwal	Devprayag	0	0.00	0	0.00	0	0.00	0	0.00
		Ghanshali	0	0.00	0	0.00	0	0.00	0	0.00
		Jakhni Dhar	0	0.00	0	0.00	0	0.00	0	0.00
		Narendera Nagar	0	0.00	0	0.00	0	0.00	0	0.00
		Pratap Nagar	0	0.00	0	0.00	0	0.00	0	0.00
		Tehri	0	0.00	0	0.00	0	0.00	0	0.00
		Dhanolti	0	0.00	0	0.00	0	0.00	0	0.00
		Gaja*	0	0.00	0	0.00	0	0.00	0	0.00
		<b>All</b>	<b>0</b>	<b>0.00</b>	<b>0</b>	<b>0.00</b>	<b>0</b>	<b>0.00</b>	<b>0</b>	<b>0.00</b>
7	Uttarkashi	Budkot	0	0.00	0	0.00	0	0.00	0	0.00
		Bhatwari	5	7.53	3	8.14	0	0.00	3	8.14
		Dunda	0	0.00	0	0.00	0	0.00	0	0.00
		Purola	3	4.49	1	2.02	0	0.00	1	2.02
		Mori	0	0.00	0	0.00	0	0.00	0	0.00
		Chinyalisaur	0	0.00	0	0.00	0	0.00	0	0.00
		<b>All</b>	<b>8</b>	<b>12.02</b>	<b>4</b>	<b>10.16</b>	<b>0</b>	<b>0.00</b>	<b>4</b>	<b>10.16</b>

Table 1.5: Tehsilwise Number and Area of Operational Holdings

Social Group: ST (Male+Female)

S.No	District	Tehsil	(4.0 to 5.0)		(5.0 to 7.5)		(7.5 to 10.0)		Medium	
			Number	Area	Number	Area	Number	Area	Number	Area
1	Chamoli	Chamoli	0	0.00	0	0.00	0	0.00	0	0.00
		Gairsain	0	0.00	0	0.00	0	0.00	0	0.00
		Joshimath	29	130.42	24	140.93	3	23.10	56	294.45
		Karanprayag	0	0.00	0	0.00	0	0.00	0	0.00
		Pokhri	0	0.00	0	0.00	0	0.00	0	0.00
		Tharali	0	0.00	0	0.00	0	0.00	0	0.00
		Ghaat*	0	0.00	0	0.00	0	0.00	0	0.00
		<b>All</b>	<b>29</b>	<b>130.42</b>	<b>24</b>	<b>140.93</b>	<b>3</b>	<b>23.10</b>	<b>56</b>	<b>294.45</b>
2	Dehradun	Chakrata	176	783.00	161	928.25	48	390.64	385	2101.89
		Dehradun	0	0.00	0	0.00	0	0.00	0	0.00
		Rishikesh	0	0.00	0	0.00	0	0.00	0	0.00
		Vikas Nagar	10	44.48	3	19.60	0	0.00	13	64.08
		Tyuni	83	366.83	88	501.05	33	274.17	204	1142.05
		Kalsi	149	660.80	111	645.14	23	191.72	283	1497.66
		<b>All</b>	<b>418</b>	<b>1855.11</b>	<b>363</b>	<b>2094.04</b>	<b>104</b>	<b>856.53</b>	<b>885</b>	<b>4805.68</b>
		3	Haridwar	Hardwar	0	0.00	0	0.00	0	0.00
Laksar	0			0.00	0	0.00	0	0.00	0	0.00
Roorki	0			0.00	0	0.00	0	0.00	0	0.00
<b>All</b>	<b>0</b>			<b>0.00</b>	<b>0</b>	<b>0.00</b>	<b>0</b>	<b>0.00</b>	<b>0</b>	<b>0.00</b>
4	Pauri Garhwal	Dhumakot	0	0.00	0	0.00	0	0.00	0	0.00
		Kotdwar	0	0.00	0	0.00	0	0.00	0	0.00
		Lansdown	0	0.00	0	0.00	0	0.00	0	0.00
		Pauri	0	0.00	0	0.00	0	0.00	0	0.00
		Shrinagar	0	0.00	0	0.00	0	0.00	0	0.00
		Thalisain	0	0.00	0	0.00	0	0.00	0	0.00
		Yamkeshwar	0	0.00	0	0.00	0	0.00	0	0.00
		Choubttakhal	0	0.00	0	0.00	0	0.00	0	0.00
		Satpuli	0	0.00	0	0.00	0	0.00	0	0.00
		<b>All</b>	<b>0</b>	<b>0.00</b>	<b>0</b>	<b>0.00</b>	<b>0</b>	<b>0.00</b>	<b>0</b>	<b>0.00</b>
5	Rudraprayag	Jakholi	0	0.00	0	0.00	0	0.00	0	0.00
		Rudraprayag	0	0.00	0	0.00	0	0.00	0	0.00
		Ukhimath	0	0.00	0	0.00	0	0.00	0	0.00
		<b>All</b>	<b>0</b>	<b>0.00</b>	<b>0</b>	<b>0.00</b>	<b>0</b>	<b>0.00</b>	<b>0</b>	<b>0.00</b>
6	Tehri Garhwal	Devprayag	0	0.00	0	0.00	0	0.00	0	0.00
		Ghanshali	0	0.00	0	0.00	0	0.00	0	0.00
		Jakhni Dhar	0	0.00	0	0.00	0	0.00	0	0.00
		Narendera Nagar	0	0.00	0	0.00	0	0.00	0	0.00
		Pratap Nagar	0	0.00	0	0.00	0	0.00	0	0.00
		Tehri	0	0.00	0	0.00	0	0.00	0	0.00
		Dhanolti	0	0.00	0	0.00	0	0.00	0	0.00
		Gaja*	0	0.00	0	0.00	0	0.00	0	0.00
		<b>All</b>	<b>0</b>	<b>0.00</b>	<b>0</b>	<b>0.00</b>	<b>0</b>	<b>0.00</b>	<b>0</b>	<b>0.00</b>
7	Uttarkashi	Budkot	0	0.00	0	0.00	0	0.00	0	0.00
		Bhatwari	1	4.74	0	0.00	0	0.00	1	4.74
		Dunda	0	0.00	0	0.00	0	0.00	0	0.00
		Purola	0	0.00	0	0.00	0	0.00	0	0.00
		Mori	0	0.00	0	0.00	0	0.00	0	0.00
		Chinyalisaur	0	0.00	0	0.00	0	0.00	0	0.00
		<b>All</b>	<b>1</b>	<b>4.74</b>	<b>0</b>	<b>0.00</b>	<b>0</b>	<b>0.00</b>	<b>1</b>	<b>4.74</b>

Table 1.5: Tehsilwise Number and Area of Operational Holdings

Social Group: ST (Male+Female)

Area: Ha.

S.No	District	Tehsil	(10.0 to 20.0)		(20.0 & Above)		Large		All Classes	
			Number	Area	Number	Area	Number	Area	Number	Area
1	Chamoli	Chamoli	0	0.00	0	0.00	0	0.00	128	54.01
		Gairsain	0	0.00	0	0.00	0	0.00	20	4.06
		Joshimath	1	10.93	0	0.00	1	10.93	2095	1149.95
		Karanprayag	0	0.00	0	0.00	0	0.00	3	0.66
		Pokhri	0	0.00	0	0.00	0	0.00	0	0.00
		Tharali	0	0.00	0	0.00	0	0.00	3	0.44
		Ghaat*	0	0.00	0	0.00	0	0.00	15	8.76
		<b>All</b>	<b>1</b>	<b>10.93</b>	<b>0</b>	<b>0.00</b>	<b>1</b>	<b>10.93</b>	<b>2264</b>	<b>1217.88</b>
2	Dehradun	Chakrata	22	274.75	2	41.80	24	316.55	1902	5178.40
		Dehradun	0	0.00	0	0.00	0	0.00	11	6.08
		Rishikesh	0	0.00	0	0.00	0	0.00	137	75.47
		Vikas Nagar	0	0.00	0	0.00	0	0.00	1889	928.07
		Tyuni	27	351.85	3	74.92	30	426.77	1762	3646.47
		Kalsi	11	134.78	2	88.39	13	223.17	2310	5306.14
		<b>All</b>	<b>60</b>	<b>761.38</b>	<b>7</b>	<b>205.11</b>	<b>67</b>	<b>966.49</b>	<b>8011</b>	<b>15140.63</b>
3	Haridwar	Hardwar	0	0.00	0	0.00	0	0.00	389	220.09
		Laksar	0	0.00	0	0.00	0	0.00	0	0.00
		Roorki	0	0.00	0	0.00	0	0.00	0	0.00
		<b>All</b>	<b>0</b>	<b>0.00</b>	<b>0</b>	<b>0.00</b>	<b>0</b>	<b>0.00</b>	<b>389</b>	<b>220.09</b>
4	Pauri Garhwal	Dhumakot	0	0.00	0	0.00	0	0.00	0	0.00
		Kotdwar	0	0.00	0	0.00	0	0.00	59	46.59
		Lansdown	0	0.00	0	0.00	0	0.00	0	0.00
		Pauri	0	0.00	0	0.00	0	0.00	0	0.00
		Shrinagar	0	0.00	0	0.00	0	0.00	0	0.00
		Thalisain	0	0.00	0	0.00	0	0.00	0	0.00
		Yamkeshwar	0	0.00	0	0.00	0	0.00	0	0.00
		Choubttakhal	0	0.00	0	0.00	0	0.00	0	0.00
		Satpuli	0	0.00	0	0.00	0	0.00	0	0.00
		<b>All</b>	<b>0</b>	<b>0.00</b>	<b>0</b>	<b>0.00</b>	<b>0</b>	<b>0.00</b>	<b>59</b>	<b>46.59</b>
5	Rudraprayag	Jakholi	0	0.00	0	0.00	0	0.00	0	0.00
		Rudraprayag	0	0.00	0	0.00	0	0.00	0	0.00
		Ukhimath	0	0.00	0	0.00	0	0.00	1	0.01
		<b>All</b>	<b>0</b>	<b>0.00</b>	<b>0</b>	<b>0.00</b>	<b>0</b>	<b>0.00</b>	<b>1</b>	<b>0.01</b>
6	Tehri Garhwal	Devprayag	0	0.00	0	0.00	0	0.00	0	0.00
		Ghanshali	0	0.00	0	0.00	0	0.00	0	0.00
		Jakhni Dhar	0	0.00	0	0.00	0	0.00	0	0.00
		Narendera Nagar	0	0.00	0	0.00	0	0.00	0	0.00
		Pratap Nagar	0	0.00	0	0.00	0	0.00	0	0.00
		Tehri	0	0.00	0	0.00	0	0.00	0	0.00
		Dhanolti	0	0.00	0	0.00	0	0.00	0	0.00
		Gaja*	0	0.00	0	0.00	0	0.00	0	0.00
		<b>All</b>	<b>0</b>	<b>0.00</b>	<b>0</b>	<b>0.00</b>	<b>0</b>	<b>0.00</b>	<b>0</b>	<b>0.00</b>
7	Uttarkashi	Budkot	0	0.00	0	0.00	0	0.00	0	0.00
		Bhatwari	0	0.00	0	0.00	0	0.00	114	37.57
		Dunda	0	0.00	0	0.00	0	0.00	52	7.12
		Purola	0	0.00	0	0.00	0	0.00	21	11.48
		Mori	0	0.00	0	0.00	0	0.00	0	0.00
		Chinyalisaur	0	0.00	0	0.00	0	0.00	0	0.00
		<b>All</b>	<b>0</b>	<b>0.00</b>	<b>0</b>	<b>0.00</b>	<b>0</b>	<b>0.00</b>	<b>187</b>	<b>56.17</b>

Table 1.5: Tehsilwise Number and Area of Operational Holdings

Social Group: ST (Male+Female)

S.No	District	Tehsil	Below 0.5		(0.5 to 1.0)		Marginal		(1.0 to 2.0)	
			Number	Area	Number	Area	Number	Area	Number	Area
8	Almora	Almora	1	0.20	1	0.80	2	1.00	4	6.05
		Ranikhet	0	0.00	0	0.00	0	0.00	0	0.00
		Bhikiyasain	0	0.00	0	0.00	0	0.00	0	0.00
		Sult	0	0.00	0	0.00	0	0.00	0	0.00
		Choukhutiya	0	0.00	0	0.00	0	0.00	0	0.00
		Someshwar	0	0.00	0	0.00	0	0.00	0	0.00
		Dwarahat	0	0.00	0	0.00	0	0.00	0	0.00
		Bhanoli	0	0.00	0	0.00	0	0.00	0	0.00
		Zainti	0	0.00	0	0.00	0	0.00	0	0.00
		<b>All</b>	<b>1</b>	<b>0.20</b>	<b>1</b>	<b>0.80</b>	<b>2</b>	<b>1.00</b>	<b>4</b>	<b>6.05</b>
9	Bageshwar	Bageshwar	12	3.00	8	4.77	20	7.77	4	4.94
		Kupkot	90	23.56	62	46.59	152	70.15	24	32.18
		Garur	0	0.00	0	0.00	0	0.00	0	0.00
		Kanda	21	2.78	1	0.69	22	3.47	0	0.00
		Kaafiligair	0	0.00	0	0.00	0	0.00	0	0.00
		<b>All</b>	<b>123</b>	<b>29.34</b>	<b>71</b>	<b>52.05</b>	<b>194</b>	<b>81.39</b>	<b>28</b>	<b>37.12</b>
		10	Champawat	Champawat	0	0.00	0	0.00	0	0.00
Paati	0			0.00	0	0.00	0	0.00	0	0.00
Purnagiri	16			4.22	11	8.29	27	12.51	5	7.24
Lohaghat	0			0.00	0	0.00	0	0.00	0	0.00
Barakot	0			0.00	0	0.00	0	0.00	0	0.00
<b>All</b>	<b>16</b>			<b>4.22</b>	<b>11</b>	<b>8.29</b>	<b>27</b>	<b>12.51</b>	<b>5</b>	<b>7.24</b>
11	Nainital	Betalghat	0	0.00	0	0.00	0	0.00	0	0.00
		Dhari	0	0.00	0	0.00	0	0.00	0	0.00
		Haldwani	9	1.11	1	0.52	10	1.63	0	0.00
		Kaladhungi	0	0.00	0	0.00	0	0.00	0	0.00
		Koshyakutoli	0	0.00	0	0.00	0	0.00	0	0.00
		Nainital	0	0.00	0	0.00	0	0.00	0	0.00
		Ramnagar	79	19.78	39	28.07	118	47.85	69	96.66
		Lalkuan	0	0.00	0	0.00	0	0.00	0	0.00
		<b>All</b>	<b>88</b>	<b>20.89</b>	<b>40</b>	<b>28.59</b>	<b>128</b>	<b>49.48</b>	<b>69</b>	<b>96.66</b>
12	Pithoragarh	Berinag	26	3.37	8	5.51	34	8.88	3	3.94
		Dharchula	1295	329.40	445	305.47	1740	634.87	208	286.96
		Didihaat	13	4.26	15	10.03	28	14.29	12	17.01
		Gangolihaat	0	0.00	0	0.00	0	0.00	0	0.00
		Munsyari	842	257.40	595	415.07	1437	672.47	139	200.27
		Pithoragarh	0	0.00	0	0.00	0	0.00	0	0.00
		Devalthal	0	0.00	0	0.00	0	0.00	0	0.00
		Kanalichheena	0	0.00	0	0.00	0	0.00	0	0.00
		<b>All</b>	<b>2176</b>	<b>594.43</b>	<b>1063</b>	<b>736.08</b>	<b>3239</b>	<b>1330.51</b>	<b>362</b>	<b>508.18</b>
13	Udhamsinghnagar	Bajpur	507	130.58	310	226.25	817	356.83	292	419.95
		Khatima	2733	530.77	898	635.51	3631	1166.28	759	1111.50
		Kashipur	21	4.82	13	8.29	34	13.11	10	14.38
		Kichha	0	0.00	0	0.00	0	0.00	0	0.00
		Sitargang	1678	423.97	839	597.08	2517	1021.05	734	1060.31
		Jaspur	0	0.00	0	0.00	0	0.00	0	0.00
		Gadarpur	395	108.45	269	193.47	664	301.92	283	405.39
		<b>All</b>	<b>5334</b>	<b>1198.59</b>	<b>2329</b>	<b>1660.60</b>	<b>7663</b>	<b>2859.19</b>	<b>2078</b>	<b>3011.53</b>
14	Uttarakhand	All	12228	2606.46	4874	3485.16	17102	6091.62	4436	6431.07

Table 1.5: Tehsilwise Number and Area of Operational Holdings

Social Group: ST (Male+Female)

Area: Ha.

S.No	District	Tehsil	Small		(2.0 to 3.0)		(3.0 to 4.0)		Semi-Medium	
			Number	Area	Number	Area	Number	Area	Number	Area
8	Almora	Almora	4	6.05	1	2.50	0	0.00	1	2.50
		Ranikhet	0	0.00	0	0.00	0	0.00	0	0.00
		Bhikiyasain	0	0.00	0	0.00	0	0.00	0	0.00
		Sult	0	0.00	0	0.00	0	0.00	0	0.00
		Choukhutiya	0	0.00	0	0.00	0	0.00	0	0.00
		Someshwar	0	0.00	0	0.00	0	0.00	0	0.00
		Dwarahat	0	0.00	0	0.00	0	0.00	0	0.00
		Bhanoli	0	0.00	0	0.00	0	0.00	0	0.00
		Zainti	0	0.00	0	0.00	0	0.00	0	0.00
		<b>All</b>	<b>4</b>	<b>6.05</b>	<b>1</b>	<b>2.50</b>	<b>0</b>	<b>0.00</b>	<b>1</b>	<b>2.50</b>
9	Bageshwar	Bageshwar	4	4.94	0	0.00	0	0.00	0	0.00
		Kupkot	24	32.18	2	5.14	0	0.00	2	5.14
		Garur	0	0.00	0	0.00	0	0.00	0	0.00
		Kanda	0	0.00	0	0.00	0	0.00	0	0.00
		Kaafiligair	0	0.00	0	0.00	0	0.00	0	0.00
		<b>All</b>	<b>28</b>	<b>37.12</b>	<b>2</b>	<b>5.14</b>	<b>0</b>	<b>0.00</b>	<b>2</b>	<b>5.14</b>
10	Champawat	Champawat	0	0.00	0	0.00	0	0.00	0	0.00
		Paati	0	0.00	0	0.00	0	0.00	0	0.00
		Purnagiri	5	7.24	1	2.38	6	20.31	7	22.69
		Lohaghat	0	0.00	0	0.00	0	0.00	0	0.00
		Barakot	0	0.00	0	0.00	0	0.00	0	0.00
		<b>All</b>	<b>5</b>	<b>7.24</b>	<b>1</b>	<b>2.38</b>	<b>6</b>	<b>20.31</b>	<b>7</b>	<b>22.69</b>
11	Nainital	Betalghat	0	0.00	0	0.00	0	0.00	0	0.00
		Dhari	0	0.00	0	0.00	0	0.00	0	0.00
		Haldwani	0	0.00	0	0.00	0	0.00	0	0.00
		Kaladhungi	0	0.00	0	0.00	0	0.00	0	0.00
		Koshyakutoli	0	0.00	0	0.00	0	0.00	0	0.00
		Nainital	0	0.00	0	0.00	0	0.00	0	0.00
		Ramnagar	69	96.66	44	108.55	24	82.10	68	190.65
		Lalkuan	0	0.00	0	0.00	0	0.00	0	0.00
		<b>All</b>	<b>69</b>	<b>96.66</b>	<b>44</b>	<b>108.55</b>	<b>24</b>	<b>82.10</b>	<b>68</b>	<b>190.65</b>
12	Pithoragarh	Berinag	3	3.94	2	5.20	0	0.00	2	5.20
		Dharchula	208	286.96	41	97.29	4	14.32	45	111.61
		Didihaat	12	17.01	0	0.00	1	3.89	1	3.89
		Gangolihaat	0	0.00	0	0.00	1	3.79	1	3.79
		Munsyari	139	200.27	29	69.57	5	18.69	34	88.26
		Pithoragarh	0	0.00	0	0.00	0	0.00	0	0.00
		Devalthal	0	0.00	0	0.00	0	0.00	0	0.00
		Kanalichheena	0	0.00	0	0.00	0	0.00	0	0.00
		<b>All</b>	<b>362</b>	<b>508.18</b>	<b>72</b>	<b>172.06</b>	<b>11</b>	<b>40.69</b>	<b>83</b>	<b>212.75</b>
13	Udhamsinghnagar	Bajpur	292	419.95	163	398.70	113	389.62	276	788.32
		Khatima	759	1111.50	471	1168.91	424	1473.50	895	2642.41
		Kashipur	10	14.38	5	12.57	2	7.66	7	20.23
		Kichha	0	0.00	0	0.00	0	0.00	0	0.00
		Sitargang	734	1060.31	496	1228.57	324	1113.43	820	2342.00
		Jaspur	0	0.00	0	0.00	0	0.00	0	0.00
		Gadarpur	283	405.39	162	396.39	113	373.11	275	769.50
		<b>All</b>	<b>2078</b>	<b>3011.53</b>	<b>1297</b>	<b>3205.14</b>	<b>976</b>	<b>3357.32</b>	<b>2273</b>	<b>6562.46</b>
14	Uttarakhand	All	4436	6431.07	2776	6779.85	1820	6293.59	4596	13073.44

Table 1.5: Tehsilwise Number and Area of Operational Holdings

Social Group: ST (Male+Female)

S.No	District	Tehsil	(4.0 to 5.0)		(5.0 to 7.5)		(7.5 to 10.0)		Medium	
			Number	Area	Number	Area	Number	Area	Number	Area
8	Almora	Almora	0	0.00	0	0.00	0	0.00	0	0.00
		Ranikhet	0	0.00	0	0.00	0	0.00	0	0.00
		Bhikiyasain	0	0.00	0	0.00	0	0.00	0	0.00
		Sult	0	0.00	0	0.00	0	0.00	0	0.00
		Choukhutiya	0	0.00	0	0.00	0	0.00	0	0.00
		Someshwar	0	0.00	0	0.00	0	0.00	0	0.00
		Dwarahat	0	0.00	0	0.00	0	0.00	0	0.00
		Bhanoli	0	0.00	0	0.00	0	0.00	0	0.00
		Zainti	0	0.00	0	0.00	0	0.00	0	0.00
		<b>All</b>	<b>0</b>	<b>0.00</b>	<b>0</b>	<b>0.00</b>	<b>0</b>	<b>0.00</b>	<b>0</b>	<b>0.00</b>
9	Bageshwar	Bageshwar	0	0.00	0	0.00	0	0.00	0	0.00
		Kupkot	0	0.00	0	0.00	0	0.00	0	0.00
		Garur	0	0.00	0	0.00	0	0.00	0	0.00
		Kanda	0	0.00	0	0.00	0	0.00	0	0.00
		Kaaflogair	0	0.00	0	0.00	0	0.00	0	0.00
		<b>All</b>	<b>0</b>	<b>0.00</b>	<b>0</b>	<b>0.00</b>	<b>0</b>	<b>0.00</b>	<b>0</b>	<b>0.00</b>
10	Champawat	Champawat	0	0.00	0	0.00	0	0.00	0	0.00
		Paati	0	0.00	0	0.00	0	0.00	0	0.00
		Purnagiri	2	9.54	3	17.70	0	0.00	5	27.24
		Lohaghat	0	0.00	0	0.00	0	0.00	0	0.00
		Barakot	0	0.00	0	0.00	0	0.00	0	0.00
		<b>All</b>	<b>2</b>	<b>9.54</b>	<b>3</b>	<b>17.70</b>	<b>0</b>	<b>0.00</b>	<b>5</b>	<b>27.24</b>
11	Nainital	Betalghat	0	0.00	0	0.00	0	0.00	0	0.00
		Dhari	0	0.00	0	0.00	0	0.00	0	0.00
		Haldwani	0	0.00	0	0.00	0	0.00	0	0.00
		Kaladhungi	0	0.00	0	0.00	0	0.00	0	0.00
		Koshyakutoli	0	0.00	0	0.00	0	0.00	0	0.00
		Nainital	0	0.00	0	0.00	0	0.00	0	0.00
		Ramnagar	14	61.53	3	19.54	0	0.00	17	81.07
		Lalkuan	0	0.00	0	0.00	0	0.00	0	0.00
		<b>All</b>	<b>14</b>	<b>61.53</b>	<b>3</b>	<b>19.54</b>	<b>0</b>	<b>0.00</b>	<b>17</b>	<b>81.07</b>
12	Pithoragarh	Berinag	0	0.00	0	0.00	0	0.00	0	0.00
		Dharchula	2	8.97	1	5.87	0	0.00	3	14.84
		Didihaat	0	0.00	0	0.00	0	0.00	0	0.00
		Gangolihaat	0	0.00	0	0.00	0	0.00	0	0.00
		Munsyari	1	4.06	2	13.19	0	0.00	3	17.25
		Pithoragarh	0	0.00	0	0.00	0	0.00	0	0.00
		Devalthal	0	0.00	0	0.00	0	0.00	0	0.00
		Kanalichheena	0	0.00	0	0.00	0	0.00	0	0.00
		<b>All</b>	<b>3</b>	<b>13.03</b>	<b>3</b>	<b>19.06</b>	<b>0</b>	<b>0.00</b>	<b>6</b>	<b>32.09</b>
13	Udhamsinghnagar	Bajpur	54	237.03	79	463.66	16	127.51	149	828.20
		Khatima	380	1707.25	680	4077.80	292	2470.69	1352	8255.74
		Kashipur	0	0.00	0	0.00	0	0.00	0	0.00
		Kichha	0	0.00	0	0.00	0	0.00	0	0.00
		Sitargang	256	1179.24	312	1878.16	106	868.23	674	3925.63
		Jasipur	0	0.00	0	0.00	0	0.00	0	0.00
		Gadarpur	68	301.33	55	323.93	12	102.08	135	727.34
		<b>All</b>	<b>758</b>	<b>3424.85</b>	<b>1126</b>	<b>6743.55</b>	<b>426</b>	<b>3568.51</b>	<b>2310</b>	<b>13736.91</b>
14	Uttarakhand	All	1225	5499.22	1522	9034.82	533	4448.14	3280	18982.18

Table 1.5: Tehsilwise Number and Area of Operational Holdings

Social Group: ST (Male+Female)

Area: Ha.

S.No	District	Tehsil	(10.0 to 20.0)		(20.0 & Above)		Large		All Classes	
			Number	Area	Number	Area	Number	Area	Number	Area
8	Almora	Almora	0	0.00	0	0.00	0	0.00	7	9.55
		Ranikhet	0	0.00	0	0.00	0	0.00	0	0.00
		Bhikyasain	0	0.00	0	0.00	0	0.00	0	0.00
		Sult	0	0.00	0	0.00	0	0.00	0	0.00
		Choukhutiya	0	0.00	0	0.00	0	0.00	0	0.00
		Someshwar	0	0.00	0	0.00	0	0.00	0	0.00
		Dwarahat	0	0.00	0	0.00	0	0.00	0	0.00
		Bhanoli	0	0.00	0	0.00	0	0.00	0	0.00
		Zainti	0	0.00	0	0.00	0	0.00	0	0.00
		<b>All</b>	<b>0</b>	<b>0.00</b>	<b>0</b>	<b>0.00</b>	<b>0</b>	<b>0.00</b>	<b>0</b>	<b>0.00</b>
9	Bageshwar	Bageshwar	0	0.00	0	0.00	0	0.00	24	12.71
		Kupkot	0	0.00	0	0.00	0	0.00	178	107.47
		Garur	0	0.00	0	0.00	0	0.00	0	0.00
		Kanda	0	0.00	0	0.00	0	0.00	22	3.47
		Kaaflogair	0	0.00	0	0.00	0	0.00	0	0.00
		<b>All</b>	<b>0</b>	<b>0.00</b>	<b>0</b>	<b>0.00</b>	<b>0</b>	<b>0.00</b>	<b>224</b>	<b>123.65</b>
		10	Champawat	Champawat	0	0.00	0	0.00	0	0.00
Paati	0			0.00	0	0.00	0	0.00	0	0.00
Purnagiri	0			0.00	0	0.00	0	0.00	44	69.68
Lohaghat	0			0.00	0	0.00	0	0.00	0	0.00
Barakot	0			0.00	0	0.00	0	0.00	0	0.00
<b>All</b>	<b>0</b>			<b>0.00</b>	<b>0</b>	<b>0.00</b>	<b>0</b>	<b>0.00</b>	<b>44</b>	<b>69.68</b>
11	Nainital	Betalghat	0	0.00	0	0.00	0	0.00	0	0.00
		Dhari	0	0.00	0	0.00	0	0.00	0	0.00
		Haldwani	0	0.00	0	0.00	0	0.00	10	1.63
		Kaladhungi	0	0.00	0	0.00	0	0.00	0	0.00
		Koshyakutoli	0	0.00	0	0.00	0	0.00	0	0.00
		Nainital	0	0.00	0	0.00	0	0.00	0	0.00
		Ramnagar	1	11.91	0	0.00	1	11.91	273	428.14
		Lalkuan	0	0.00	0	0.00	0	0.00	0	0.00
		<b>All</b>	<b>1</b>	<b>11.91</b>	<b>0</b>	<b>0.00</b>	<b>1</b>	<b>11.91</b>	<b>283</b>	<b>429.77</b>
12	Pithoragarh	Berinag	0	0.00	0	0.00	0	0.00	39	18.02
		Dharchula	0	0.00	0	0.00	0	0.00	1996	1048.28
		Didihaat	0	0.00	0	0.00	0	0.00	41	35.19
		Gangolihaat	0	0.00	0	0.00	0	0.00	1	3.79
		Munsyari	0	0.00	0	0.00	0	0.00	1613	978.25
		Pithoragarh	0	0.00	0	0.00	0	0.00	0	0.00
		Devalthal	0	0.00	0	0.00	0	0.00	0	0.00
		Kanalichheena	0	0.00	0	0.00	0	0.00	0	0.00
		<b>All</b>	<b>0</b>	<b>0.00</b>	<b>0</b>	<b>0.00</b>	<b>0</b>	<b>0.00</b>	<b>3690</b>	<b>2083.53</b>
13	Udhamsinghnagar	Bajpur	5	57.17	0	0.00	5	57.17	1539	2450.47
		Khatima	142	1671.20	2	45.18	144	1716.38	6781	14892.31
		Kashipur	0	0.00	0	0.00	0	0.00	51	47.72
		Kichha	0	0.00	0	0.00	0	0.00	0	0.00
		Sitargang	34	425.85	0	0.00	34	425.85	4779	8774.84
		Jaspur	0	0.00	0	0.00	0	0.00	0	0.00
		Gadarpur	7	93.42	0	0.00	7	93.42	1364	2297.57
		<b>All</b>	<b>188</b>	<b>2247.64</b>	<b>2</b>	<b>45.18</b>	<b>190</b>	<b>2292.82</b>	<b>14514</b>	<b>28462.91</b>
14	Uttarakhand	All	250	3031.86	9	250.29	259	3282.15	29673	47860.46



Table 1.5: Tehsilwise Number and Area of Operational Holdings

Social Group: Others (Male)

S.No	District	Tehsil	Below 0.5		(0.5 to 1.0)		Marginal		(1.0 to 2.0)	
			Number	Area	Number	Area	Number	Area	Number	Area
1	Chamoli	Chamoli	2066	437.49	1096	823.81	3162	1261.30	915	1222.46
		Gairsain	2214	690.54	1029	736.62	3243	1427.16	827	1133.19
		Joshimath	1955	111.13	319	236.47	2274	347.60	448	645.50
		Karanprayag	2268	512.81	1340	808.11	3608	1320.92	1085	1511.18
		Pokhri	1487	309.49	839	608.82	2326	918.31	789	1138.53
		Tharali	4877	1184.81	2776	1900.76	7653	3085.57	1433	2091.48
		Ghaat*	1296	215.02	758	543.49	2054	758.51	744	1053.74
		<b>All</b>	<b>16163</b>	<b>3461.29</b>	<b>8157</b>	<b>5658.08</b>	<b>24320</b>	<b>9119.37</b>	<b>6241</b>	<b>8796.08</b>
2	Dehradun	Chakrata	29	6.21	31	20.83	60	27.04	54	73.75
		Dehradun	7893	1625.35	1924	1361.04	9817	2986.39	1037	1447.49
		Rishikesh	5199	2209.88	1988	1710.59	7187	3920.47	974	1702.50
		Vikas Nagar	14440	3775.97	4117	2896.05	18557	6672.02	2297	3175.09
		Tyuni	115	27.91	69	39.12	184	67.03	26	36.00
		Kalsi	28	6.16	2	1.15	30	7.31	5	7.97
		<b>All</b>	<b>27704</b>	<b>7651.48</b>	<b>8131</b>	<b>6028.78</b>	<b>35835</b>	<b>13680.26</b>	<b>4393</b>	<b>6442.80</b>
3	Haridwar	Hardwar	10020	4035.45	4891	3493.57	14911	7529.02	3862	5831.45
		Laksar	12804	3109.67	6411	4538.74	19215	7648.41	4815	6690.21
		Roorki	31372	12440.54	10846	7660.95	42218	20101.49	8687	12912.49
		<b>All</b>	<b>54196</b>	<b>19585.66</b>	<b>22148</b>	<b>15693.26</b>	<b>76344</b>	<b>35278.92</b>	<b>17364</b>	<b>25434.15</b>
4	Pauri Garhwal	Dhumakot	1110	514.85	1417	1279.76	2527	1794.61	2081	3762.87
		Kotdwar	1719	467.58	1455	1077.09	3174	1544.67	1858	2329.84
		Lansdown	1963	950.54	2134	2003.38	4097	2953.92	2102	3896.56
		Pauri	3661	1794.44	3906	3832.79	7567	5627.23	3051	5915.88
		Shrinagar	951	321.80	1271	924.02	2222	1245.82	433	559.96
		Thalisain	1811	584.47	4207	3242.35	6018	3826.82	3320	4793.49
		Yamkeshwar	603	145.70	785	600.02	1388	745.72	1457	2152.40
		Choubttakhal	2014	987.30	2054	1986.59	4068	2973.89	1297	2471.57
		Satpuli	1030	504.96	804	784.52	1834	1289.48	1232	2432.42
		<b>All</b>	<b>14862</b>	<b>6271.64</b>	<b>18033</b>	<b>15730.52</b>	<b>32895</b>	<b>22002.16</b>	<b>16831</b>	<b>28314.99</b>
5	Rudraprayag	Jakholi	4428	1688.37	1387	1002.50	5815	2690.87	1281	1784.05
		Rudraprayag	3264	505.07	1759	1022.42	5023	1527.49	2440	2967.90
		Ukhimath	2548	514.40	2328	1270.59	4876	1784.99	1494	1827.33
		<b>All</b>	<b>10240</b>	<b>2707.84</b>	<b>5474</b>	<b>3295.51</b>	<b>15714</b>	<b>6003.35</b>	<b>5215</b>	<b>6579.28</b>
6	Tehri Garhwal	Devprayag	6564	1723.97	4790	3409.53	11354	5133.50	3031	4118.14
		Ghanshali	8574	2181.33	5127	3600.30	13701	5781.63	1896	2481.75
		Jakhni Dhar	1143	336.48	1492	1090.88	2635	1427.36	1300	1772.42
		Narendera Nagar	1591	429.89	1445	1042.36	3036	1472.25	1183	1622.30
		Pratap Nagar	3165	1177.11	3080	2193.78	6245	3370.89	1540	2049.25
		Tehri	3770	1083.18	3882	2841.89	7652	3925.07	2890	4013.86
		Dhanolti	1231	565.04	2072	1490.18	3303	2055.22	1904	2676.27
		Gaja*	1958	550.87	1684	1234.25	3642	1785.12	1056	1429.71
		<b>All</b>	<b>27996</b>	<b>8047.87</b>	<b>23572</b>	<b>16903.17</b>	<b>51568</b>	<b>24951.04</b>	<b>14800</b>	<b>20163.70</b>
7	Uttarkashi	Budkot	2316	389.74	768	568.15	3084	957.89	1202	1756.30
		Bhatwari	3350	677.44	1007	719.70	4357	1397.14	789	1106.22
		Dunda	3692	728.57	1175	843.36	4867	1571.93	938	1322.76
		Puroala	1494	311.44	574	325.32	2068	636.76	542	766.40
		Mori	1098	212.94	534	382.16	1632	595.10	624	897.95
		Chinyalisaur	1738	415.56	1108	813.13	2846	1228.69	1025	1431.58
		<b>All</b>	<b>13688</b>	<b>2735.69</b>	<b>5166</b>	<b>3651.82</b>	<b>18854</b>	<b>6387.51</b>	<b>5120</b>	<b>7281.21</b>

Table 1.5: Tehsilwise Number and Area of Operational Holdings

Social Group: Others (Male)

Area: Ha.

S.No	District	Tehsil	Small		(2.0 to 3.0)		(3.0 to 4.0)		Semi-Medium	
			Number	Area	Number	Area	Number	Area	Number	Area
1	Chamoli	Chamoli	915	1222.46	228	544.61	57	206.74	285	751.35
		Gairsain	827	1133.19	393	938.34	170	591.48	563	1529.82
		Joshimath	448	645.50	217	525.02	118	408.61	335	933.63
		Karanprayag	1085	1511.18	315	764.65	130	448.88	445	1213.53
		Pokhri	789	1138.53	218	521.02	90	306.97	308	827.99
		Tharali	1433	2091.48	391	928.58	123	402.51	514	1331.09
		Ghaat*	744	1053.74	271	681.23	80	274.06	351	955.29
		<b>All</b>	<b>6241</b>	<b>8796.08</b>	<b>2033</b>	<b>4903.45</b>	<b>768</b>	<b>2639.25</b>	<b>2801</b>	<b>7542.70</b>
2	Dehradun	Chakrata	54	73.75	28	68.05	9	31.98	37	100.03
		Dehradun	1037	1447.49	286	696.79	89	302.25	375	999.04
		Rishikesh	974	1702.50	235	558.25	94	322.54	329	880.79
		Vikas Nagar	2297	3175.09	749	1825.56	300	1044.93	1049	2870.49
		Tyuni	26	36.00	9	23.43	4	14.86	13	38.29
		Kalsi	5	7.97	0	0.00	0	0.00	0	0.00
		<b>All</b>	<b>4393</b>	<b>6442.80</b>	<b>1307</b>	<b>3172.08</b>	<b>496</b>	<b>1716.56</b>	<b>1803</b>	<b>4888.64</b>
3	Haridwar	Hardwar	3862	5831.45	1430	3475.90	738	2548.97	2168	6024.87
		Laksar	4815	6690.21	1846	4451.36	777	2669.03	2623	7120.39
		Roorki	8687	12912.49	3350	8145.54	1665	5715.26	5015	13860.80
		<b>All</b>	<b>17364</b>	<b>25434.15</b>	<b>6626</b>	<b>16072.80</b>	<b>3180</b>	<b>10933.26</b>	<b>9806</b>	<b>27006.06</b>
4	Pauri Garhwal	Dhumakot	2081	3762.87	380	894.58	29	98.92	409	993.50
		Kotdwar	1858	2329.84	997	2288.45	479	1671.04	1476	3959.49
		Lansdown	2102	3896.56	864	2304.61	266	1010.35	1130	3314.96
		Pauri	3051	5915.88	607	1744.16	162	608.10	769	2352.26
		Shrinagar	433	559.96	6	14.81	0	0.00	6	14.81
		Thalisain	3320	4793.49	634	1502.41	106	337.77	740	1840.18
		Yamkeshwar	1457	2152.40	1009	2451.26	391	1347.85	1400	3799.11
		Choubttakhal	1297	2471.57	258	715.02	32	108.04	290	823.06
		Satpuli	1232	2432.42	479	1406.57	156	595.08	635	2001.65
		<b>All</b>	<b>16831</b>	<b>28314.99</b>	<b>5234</b>	<b>13321.87</b>	<b>1621</b>	<b>5777.15</b>	<b>6855</b>	<b>19099.02</b>
5	Rudraprayag	Jakholi	1281	1784.05	289	685.13	72	245.96	361	931.09
		Rudraprayag	2440	2967.90	553	1324.14	141	476.72	694	1800.86
		Ukhimath	1494	1827.33	399	1008.85	110	384.39	509	1393.24
		<b>All</b>	<b>5215</b>	<b>6579.28</b>	<b>1241</b>	<b>3018.12</b>	<b>323</b>	<b>1107.07</b>	<b>1564</b>	<b>4125.19</b>
6	Tehri Garhwal	Devprayag	3031	4118.14	668	1584.49	167	577.87	835	2162.36
		Ghanshali	1896	2481.75	188	429.64	18	63.47	206	493.11
		Jakhni Dhar	1300	1772.42	370	895.82	119	382.09	489	1277.91
		Narendera Nagar	1183	1622.30	367	877.77	118	408.73	485	1286.50
		Pratap Nagar	1540	2049.25	190	454.57	23	82.09	213	536.66
		Tehri	2890	4013.86	776	1857.66	211	713.85	987	2571.51
		Dhanolti	1904	2676.27	534	1291.71	167	570.46	701	1862.17
		Gaja*	1056	1429.71	153	362.25	38	128.45	191	490.70
		<b>All</b>	<b>14800</b>	<b>20163.70</b>	<b>3246</b>	<b>7753.91</b>	<b>861</b>	<b>2927.01</b>	<b>4107</b>	<b>10680.92</b>
7	Uttarkashi	Budkot	1202	1756.30	698	1719.84	343	1180.85	1041	2900.69
		Bhatwari	789	1106.22	276	674.22	105	365.64	381	1039.86
		Dunda	938	1322.76	321	782.28	101	343.29	422	1125.57
		Purola	542	766.40	167	402.81	79	268.14	246	670.95
		Mori	624	897.95	352	865.23	187	649.85	539	1515.08
		Chinyalisaur	1025	1431.58	339	817.68	109	371.69	448	1189.37
		<b>All</b>	<b>5120</b>	<b>7281.21</b>	<b>2153</b>	<b>5262.06</b>	<b>924</b>	<b>3179.46</b>	<b>3077</b>	<b>8441.52</b>

Table 1.5: Tehsilwise Number and Area of Operational Holdings

Social Group: Others (Male)

S.No	District	Tehsil	(4.0 to 5.0)		(5.0 to 7.5)		(7.5 to 10.0)		Medium	
			Number	Area	Number	Area	Number	Area	Number	Area
1	Chamoli	Chamoli	26	128.97	18	103.35	3	23.08	47	255.40
		Gairsain	112	450.50	78	475.69	17	155.72	207	1081.91
		Joshimath	46	203.76	31	185.78	4	32.85	81	422.39
		Karanprayag	38	168.48	25	140.66	7	61.34	70	370.48
		Pokhri	34	157.35	17	98.51	8	65.39	59	321.25
		Tharali	37	169.35	28	158.07	4	32.59	69	360.01
		Ghaat*	14	62.54	13	72.99	4	30.80	31	166.33
		<b>All</b>	<b>307</b>	<b>1340.95</b>	<b>210</b>	<b>1235.05</b>	<b>47</b>	<b>401.77</b>	<b>564</b>	<b>2977.77</b>
2	Dehradun	Chakrata	2	8.26	5	29.28	0	0.00	7	37.54
		Dehradun	53	236.93	39	227.42	9	71.84	101	536.19
		Rishikesh	45	198.51	30	173.54	9	74.58	84	446.63
		Vikas Nagar	132	594.33	119	712.01	17	141.55	268	1447.89
		Tyuni	1	4.66	2	11.43	0	0.00	3	16.09
		Kalsi	0	0.00	0	0.00	0	0.00	0	0.00
		<b>All</b>	<b>233</b>	<b>1042.69</b>	<b>195</b>	<b>1153.68</b>	<b>35</b>	<b>287.97</b>	<b>463</b>	<b>2484.34</b>
3	Haridwar	Hardwar	372	1638.32	226	1334.30	54	452.10	652	3424.72
		Laksar	407	1780.89	305	1799.86	83	694.22	795	4274.97
		Roorki	764	3384.55	585	3436.01	158	1317.10	1507	8137.66
		<b>All</b>	<b>1543</b>	<b>6803.76</b>	<b>1116</b>	<b>6570.17</b>	<b>295</b>	<b>2463.42</b>	<b>2954</b>	<b>15837.35</b>
4	Pauri Garhwal	Dhumakot	4	17.36	0	0.00	0	0.00	4	17.36
		Kotdwar	185	816.58	163	984.27	24	226.00	372	2026.85
		Lansdown	315	1538.66	8	51.20	4	34.39	327	1624.25
		Pauri	82	376.31	56	344.18	14	119.41	152	839.90
		Shrinagar	0	0.00	0	0.00	0	0.00	0	0.00
		Thalisain	15	66.94	4	24.36	2	16.84	21	108.14
		Yamkeshwar	157	694.27	166	990.74	57	436.17	380	2121.18
		Choubttakhal	6	26.32	1	6.50	0	0.00	7	32.82
		Satpuli	109	514.47	118	841.16	1	7.51	228	1363.14
		<b>All</b>	<b>873</b>	<b>4050.91</b>	<b>516</b>	<b>3242.41</b>	<b>102</b>	<b>840.32</b>	<b>1491</b>	<b>8133.64</b>
5	Rudraprayag	Jakholi	22	93.41	7	41.63	1	8.10	30	143.14
		Rudraprayag	42	182.97	35	196.94	5	41.74	82	421.65
		Ukhimath	36	164.71	19	104.55	4	33.82	59	303.08
		<b>All</b>	<b>100</b>	<b>441.09</b>	<b>61</b>	<b>343.12</b>	<b>10</b>	<b>83.66</b>	<b>171</b>	<b>867.87</b>
6	Tehri Garhwal	Devprayag	56	230.40	57	346.97	18	154.87	131	732.24
		Ghanshali	3	12.58	0	0.00	0	0.00	3	12.58
		Jakhni Dhar	43	191.79	23	135.74	1	8.63	67	336.16
		Narendera Nagar	47	208.84	35	208.65	9	74.48	91	491.97
		Pratap Nagar	4	19.03	3	16.95	0	0.00	7	35.98
		Tehri	64	280.93	29	173.38	0	0.00	93	454.31
		Dhanolti	63	279.85	50	293.49	3	25.05	116	598.39
		Gaja*	6	26.22	6	35.41	0	0.00	12	61.63
		<b>All</b>	<b>286</b>	<b>1249.64</b>	<b>203</b>	<b>1210.59</b>	<b>31</b>	<b>263.03</b>	<b>520</b>	<b>2723.26</b>
7	Uttarkashi	Budkot	146	651.30	89	518.21	12	98.92	247	1268.43
		Bhatwari	48	220.24	32	199.55	3	24.78	83	444.57
		Dunda	40	175.04	29	171.59	5	47.17	74	393.80
		Purola	22	96.46	5	28.88	0	0.00	27	125.34
		Mori	92	398.79	90	545.30	16	133.74	198	1077.83
		Chinyalisaur	37	164.82	19	107.85	8	66.17	64	338.84
		<b>All</b>	<b>385</b>	<b>1706.65</b>	<b>264</b>	<b>1571.38</b>	<b>44</b>	<b>370.78</b>	<b>693</b>	<b>3648.81</b>

Table 1.5: Tehsilwise Number and Area of Operational Holdings

Social Group: Others (Male)

Area: Ha.

S.No	District	Tehsil	(10.0 to 20.0)		(20.0 & Above)		Large		All Classes	
			Number	Area	Number	Area	Number	Area	Number	Area
1	Chamoli	Chamoli	0	0.00	0	0.00	0	0.00	4409	3490.51
		Gairsain	8	113.41	0	0.00	8	113.41	4848	5285.49
		Joshimath	1	10.93	1	22.47	2	33.40	3140	2382.52
		Karanprayag	2	24.81	0	0.00	2	24.81	5210	4440.92
		Pokhri	1	12.53	0	0.00	1	12.53	3483	3218.61
		Tharali	1	12.37	0	0.00	1	12.37	9670	6880.52
		Ghaat*	0	0.00	0	0.00	0	0.00	3180	2933.87
		<b>All</b>	<b>13</b>	<b>174.05</b>	<b>1</b>	<b>22.47</b>	<b>14</b>	<b>196.52</b>	<b>33940</b>	<b>28632.44</b>
2	Dehradun	Chakrata	1	10.65	0	0.00	1	10.65	159	249.01
		Dehradun	1	13.67	0	0.00	1	13.67	11331	5982.78
		Rishikesh	6	80.60	2	60.75	8	141.35	8582	7091.74
		Vikas Nagar	8	105.76	3	61.43	11	167.19	22182	14332.68
		Tyuni	0	0.00	0	0.00	0	0.00	226	157.41
		Kalsi	0	0.00	0	0.00	0	0.00	35	15.28
		<b>All</b>	<b>16</b>	<b>210.68</b>	<b>5</b>	<b>122.18</b>	<b>21</b>	<b>332.86</b>	<b>42515</b>	<b>27828.90</b>
3	Haridwar	Hardwar	28	359.49	1	20.91	29	380.40	21622	23190.46
		Laksar	36	399.60	5	139.70	41	539.30	27489	26273.28
		Roorki	80	893.01	1	27.69	81	920.70	57508	55933.14
		<b>All</b>	<b>144</b>	<b>1652.10</b>	<b>7</b>	<b>188.30</b>	<b>151</b>	<b>1840.40</b>	<b>106619</b>	<b>105396.88</b>
4	Pauri Garhwal	Dhumakot	0	0.00	0	0.00	0	0.00	5021	6568.34
		Kotdwar	5	73.25	3	114.88	8	188.13	6888	10048.98
		Lansdown	0	0.00	0	0.00	0	0.00	7656	11789.69
		Pauri	6	82.97	0	0.00	6	82.97	11545	14818.24
		Shrinagar	0	0.00	0	0.00	0	0.00	2661	1820.59
		Thalisain	0	0.00	0	0.00	0	0.00	10099	10568.63
		Yamkeshwar	37	482.00	2	44.14	39	526.14	4664	9344.55
		Choubttakhal	0	0.00	0	0.00	0	0.00	5662	6301.34
		Satpuli	0	0.00	0	0.00	0	0.00	3929	7086.69
		<b>All</b>	<b>48</b>	<b>638.22</b>	<b>5</b>	<b>159.02</b>	<b>53</b>	<b>797.24</b>	<b>58125</b>	<b>78347.05</b>
5	Rudraprayag	Jakholi	0	0.00	0	0.00	0	0.00	7487	5549.15
		Rudraprayag	1	16.38	0	0.00	1	16.38	8240	6734.28
		Ukhimath	0	0.00	0	0.00	0	0.00	6938	5308.64
		<b>All</b>	<b>1</b>	<b>16.38</b>	<b>0</b>	<b>0.00</b>	<b>1</b>	<b>16.38</b>	<b>22665</b>	<b>17592.07</b>
6	Tehri Garhwal	Devprayag	4	59.48	0	0.00	4	59.48	15355	12205.72
		Ghanshali	0	0.00	0	0.00	0	0.00	15806	8769.07
		Jakhni Dhar	0	0.00	0	0.00	0	0.00	4491	4813.85
		Narendera Nagar	4	45.07	0	0.00	4	45.07	4799	4918.09
		Pratap Nagar	0	0.00	0	0.00	0	0.00	8005	5992.78
		Tehri	0	0.00	0	0.00	0	0.00	11622	10964.75
		Dhanolti	5	66.32	1	23.91	6	90.23	6030	7282.28
		Gaja*	0	0.00	0	0.00	0	0.00	4901	3767.16
		<b>All</b>	<b>13</b>	<b>170.87</b>	<b>1</b>	<b>23.91</b>	<b>14</b>	<b>194.78</b>	<b>71009</b>	<b>58713.70</b>
7	Uttarkashi	Budkot	6	71.98	0	0.00	6	71.98	5580	6955.29
		Bhatwari	1	10.56	0	0.00	1	10.56	5611	3998.35
		Dunda	1	11.84	0	0.00	1	11.84	6302	4425.90
		Purola	0	0.00	0	0.00	0	0.00	2883	2199.45
		Mori	4	52.77	0	0.00	4	52.77	2997	4138.73
		Chinyalisaur	1	11.06	0	0.00	1	11.06	4384	4199.54
		<b>All</b>	<b>13</b>	<b>158.21</b>	<b>0</b>	<b>0.00</b>	<b>13</b>	<b>158.21</b>	<b>27757</b>	<b>25917.26</b>

Table 1.5: Tehsilwise Number and Area of Operational Holdings

Social Group: Others (Male)

S.No	District	Tehsil	Below 0.5		(0.5 to 1.0)		Marginal		(1.0 to 2.0)	
			Number	Area	Number	Area	Number	Area	Number	Area
8	Almora	Almora	5561	2532.91	5941	4203.25	11502	6736.16	2290	3079.88
		Ranikhet	3140	955.37	3780	2783.39	6920	3738.76	2386	3273.36
		Bhikiyasain	3026	898.53	4674	3514.70	7700	4413.23	3376	4734.76
		Sult	1107	354.55	2711	2061.53	3818	2416.08	3187	4358.94
		Choukhutiya	2423	763.79	2423	1722.47	4846	2486.26	951	1277.03
		Someshwar	5095	1100.40	1859	1006.49	6954	2106.89	601	767.62
		Dwarahat	3077	751.42	2447	1847.45	5524	2598.87	2137	2860.07
		Bhanoli	2621	779.97	2968	2185.08	5589	2965.05	2361	3244.74
		Zainti	1400	381.63	1721	1276.67	3121	1658.30	1211	1662.79
		<b>All</b>	<b>27450</b>	<b>8518.57</b>	<b>28524</b>	<b>20601.03</b>	<b>55974</b>	<b>29119.60</b>	<b>18500</b>	<b>25259.19</b>
9	Bageshwar	Bageshwar	5248	1285.59	2890	1854.02	8138	3139.61	867	1106.91
		Kupkot	5996	1420.09	3494	2572.11	9490	3992.20	1253	1647.17
		Garur	5723	1218.66	2118	1501.27	7841	2719.93	933	1283.93
		Kanda	4683	1606.48	2105	1110.38	6788	2716.86	623	686.67
		Kaaflogair	3418	894.01	810	567.22	4228	1461.23	200	251.06
		<b>All</b>	<b>25068</b>	<b>6424.83</b>	<b>11417</b>	<b>7605.00</b>	<b>36485</b>	<b>14029.83</b>	<b>3876</b>	<b>4975.74</b>
10	Champawat	Champawat	2515	744.66	2354	1695.46	4869	2440.12	1499	2051.31
		Paati	2619	822.89	2143	1586.64	4762	2409.53	1337	1907.84
		Purnagiri	2375	1051.80	949	800.25	3324	1852.05	509	955.97
		Lohaghat	2566	790.06	2270	1718.32	4836	2508.38	1554	2248.29
		Barakot	1763	519.90	1493	1085.13	3256	1605.03	800	1094.93
		<b>All</b>	<b>11838</b>	<b>3929.31</b>	<b>9209</b>	<b>6885.80</b>	<b>21047</b>	<b>10815.11</b>	<b>5699</b>	<b>8258.34</b>
11	Nainital	Betalghat	1546	270.12	652	462.79	2198	732.91	432	586.00
		Dhari	2499	1154.52	2150	1861.46	4649	3015.98	2070	2893.82
		Haldwani	1871	427.31	863	633.30	2734	1060.61	1049	1530.76
		Kaladhungi	1539	344.53	763	561.03	2302	905.56	988	1451.00
		Koshyakutoli	1364	588.33	849	733.61	2213	1321.94	723	966.23
		Nainital	3489	1622.90	2668	2442.17	6157	4065.07	1496	2843.54
		Ramnagar	2320	512.59	998	714.83	3318	1227.42	801	1275.07
		Lalkuan	708	161.43	283	209.28	991	370.71	286	404.99
<b>All</b>	<b>15336</b>	<b>5081.73</b>	<b>9226</b>	<b>7618.47</b>	<b>24562</b>	<b>12700.20</b>	<b>7845</b>	<b>11951.41</b>		
12	Pithoragarh	Berinag	3224	896.04	2480	1759.51	5704	2655.55	764	989.05
		Dharchula	4183	1154.11	1479	1041.25	5662	2195.36	330	453.69
		Didihaat	2834	776.82	2290	1619.52	5124	2396.34	941	1288.25
		Gangolihaat	4181	1263.13	3560	2175.26	7741	3438.39	972	1240.80
		Munsyari	3284	828.67	1876	1354.92	5160	2183.59	925	1274.27
		Pithoragarh	7417	2190.03	4484	3211.14	11901	5401.17	1602	2183.89
		Devalthal	1096	311.37	759	596.11	1855	907.48	260	428.97
		Kanalichheena	1325	370.95	945	679.56	2270	1050.51	566	758.78
		<b>All</b>	<b>27544</b>	<b>7791.12</b>	<b>17873</b>	<b>12437.27</b>	<b>45417</b>	<b>20228.39</b>	<b>6360</b>	<b>8617.70</b>
13	Udhamsinghnagar	Bajpur	4747	1149.18	2596	1880.94	7343	3030.12	2566	3645.98
		Khatima	2997	626.54	1413	1017.94	4410	1644.48	1304	1753.22
		Kashipur	5254	913.26	1613	1184.22	6867	2097.48	1760	2524.85
		Kichha	5608	855.09	2666	1447.70	8274	2302.79	2775	3098.63
		Sitargang	3975	1105.78	2024	1449.18	5999	2554.96	2181	3053.33
		Jaspur	5409	1189.84	2481	1801.93	7890	2991.77	2244	3205.62
		Gadarpur	2768	745.19	2217	1614.93	4985	2360.12	2412	3391.73
		<b>All</b>	<b>30758</b>	<b>6584.88</b>	<b>15010</b>	<b>10396.84</b>	<b>45768</b>	<b>16981.72</b>	<b>15242</b>	<b>20673.36</b>
14	Uttarakhand	All	302843	88791.91	181940	132505.55	484783	221297.46	127486	182747.95

Table 1.5: Tehsilwise Number and Area of Operational Holdings

Social Group: Others (Male)

Area: Ha.

S.No	District	Tehsil	Small		(2.0 to 3.0)		(3.0 to 4.0)		Semi-Medium	
			Number	Area	Number	Area	Number	Area	Number	Area
8	Almora	Almora	2290	3079.88	381	899.02	55	185.37	436	1084.39
		Ranikhet	2386	3273.36	398	950.18	90	309.85	488	1260.03
		Bhikiyasain	3376	4734.76	700	1683.68	145	497.41	845	2181.09
		Sult	3187	4358.94	788	1821.89	145	492.12	933	2314.01
		Choukhutiya	951	1277.03	152	360.66	53	173.52	205	534.18
		Someshwar	601	767.62	55	127.36	3	10.19	58	137.55
		Dwarahat	2137	2860.07	294	691.58	44	149.54	338	841.12
		Bhanoli	2361	3244.74	433	1040.09	81	273.92	514	1314.01
		Zainti	1211	1662.79	236	568.56	59	202.34	295	770.90
		<b>All</b>	<b>18500</b>	<b>25259.19</b>	<b>3437</b>	<b>8143.02</b>	<b>675</b>	<b>2294.26</b>	<b>4112</b>	<b>10437.28</b>
9	Bageshwar	Bageshwar	867	1106.91	59	144.04	8	27.05	67	171.09
		Kupkot	1253	1647.17	145	354.28	7	23.40	152	377.68
		Garur	933	1283.93	171	405.04	37	129.59	208	534.63
		Kanda	623	686.67	29	68.63	0	0.00	29	68.63
		Kaaflogair	200	251.06	9	19.23	0	0.00	9	19.23
		<b>All</b>	<b>3876</b>	<b>4975.74</b>	<b>413</b>	<b>991.22</b>	<b>52</b>	<b>180.04</b>	<b>465</b>	<b>1171.26</b>
10	Champawat	Champawat	1499	2051.31	345	814.46	102	349.11	447	1163.57
		Paati	1337	1907.84	392	1112.77	162	557.27	554	1670.04
		Purnagiri	509	955.97	138	338.11	43	151.80	181	489.91
		Lohaghat	1554	2248.29	422	1023.13	129	444.38	551	1467.51
		Barakot	800	1094.93	180	440.72	33	111.41	213	552.13
		<b>All</b>	<b>5699</b>	<b>8258.34</b>	<b>1477</b>	<b>3729.19</b>	<b>469</b>	<b>1613.97</b>	<b>1946</b>	<b>5343.16</b>
11	Nainital	Betalghat	432	586.00	106	253.84	45	150.68	151	404.52
		Dhari	2070	2893.82	466	1116.17	163	564.93	629	1681.10
		Haldwani	1049	1530.76	771	1880.92	323	1131.46	1094	3012.38
		Kaladhungi	988	1451.00	512	1246.66	218	745.69	730	1992.35
		Koshyakutoli	723	966.23	142	337.06	43	150.79	185	487.85
		Nainital	1496	2843.54	342	935.19	106	412.99	448	1348.18
		Ramnagar	801	1275.07	448	1083.46	228	797.93	676	1881.39
		Lalkuan	286	404.99	235	567.93	84	288.59	319	856.52
		<b>All</b>	<b>7845</b>	<b>11951.41</b>	<b>3022</b>	<b>7421.23</b>	<b>1210</b>	<b>4243.06</b>	<b>4232</b>	<b>11664.29</b>
12	Pithoragarh	Berinag	764	989.05	60	140.18	13	44.62	73	184.80
		Dharchula	330	453.69	31	73.29	6	21.26	37	94.55
		Didihaat	941	1288.25	178	430.76	17	57.10	195	487.86
		Gangolihaat	972	1240.80	110	256.79	8	30.14	118	286.93
		Munsyari	925	1274.27	197	463.62	25	86.01	222	549.63
		Pithoragarh	1602	2183.89	193	464.54	57	203.02	250	667.56
		Devalthal	260	428.97	143	349.00	12	40.81	155	389.81
		Kanalichheena	566	758.78	65	149.63	3	9.37	68	159.00
		<b>All</b>	<b>6360</b>	<b>8617.70</b>	<b>977</b>	<b>2327.81</b>	<b>141</b>	<b>492.33</b>	<b>1118</b>	<b>2820.14</b>
13	Udhamsinghnagar	Bajpur	2566	3645.98	1358	3274.37	637	2196.93	1995	5471.30
		Khatima	1304	1753.22	441	1055.09	223	779.10	664	1834.19
		Kashipur	1760	2524.85	867	2098.58	537	1852.26	1404	3950.84
		Kichha	2775	3098.63	1067	2601.21	605	2057.28	1672	4658.49
		Sitargang	2181	3053.33	1409	3125.56	344	1116.78	1753	4242.34
		Jaspur	2244	3205.62	993	2381.49	481	1659.53	1474	4041.02
		Gadarpur	2412	3391.73	1250	3012.59	754	2551.20	2004	5563.79
		<b>All</b>	<b>15242</b>	<b>20673.36</b>	<b>7385</b>	<b>17548.89</b>	<b>3581</b>	<b>12213.08</b>	<b>10966</b>	<b>29761.97</b>
14	Uttarakhand	All	127486	182747.95	38551	93665.65	14301	49316.50	52852	142982.15

## Agriculture Census 2010-11

Table 1.5: Tehsilwise Number and Area of Operational Holdings

Social Group: Others (Male)

S.No	District	Tehsil	(4.0 to 5.0)		(5.0 to 7.5)		(7.5 to 10.0)		Medium	
			Number	Area	Number	Area	Number	Area	Number	Area
8	Almora	Almora	7	30.85	11	63.35	1	9.58	19	103.78
		Ranikhet	16	72.49	5	28.80	1	8.47	22	109.76
		Bhikyasain	32	148.60	19	110.80	0	0.00	51	259.40
		Sult	18	76.79	3	17.96	0	0.00	21	94.75
		Choukhutiya	16	70.05	6	36.50	2	16.72	24	123.27
		Someshwar	0	0.00	0	0.00	0	0.00	0	0.00
		Dwarahat	2	8.76	0	0.00	0	0.00	2	8.76
		Bhanoli	17	75.32	6	36.02	1	7.83	24	119.17
		Zainti	19	83.06	4	22.88	0	0.00	23	105.94
		<b>All</b>	<b>127</b>	<b>565.92</b>	<b>54</b>	<b>316.31</b>	<b>5</b>	<b>42.60</b>	<b>186</b>	<b>924.83</b>
9	Bageshwar	Bageshwar	0	0.00	0	0.00	0	0.00	0	0.00
		Kupkot	10	45.27	0	0.00	0	0.00	10	45.27
		Garur	10	43.05	5	29.73	0	0.00	15	72.78
		Kanda	0	0.00	0	0.00	0	0.00	0	0.00
		Kaaflogair	1	4.46	0	0.00	0	0.00	1	4.46
		<b>All</b>	<b>21</b>	<b>92.78</b>	<b>5</b>	<b>29.73</b>	<b>0</b>	<b>0.00</b>	<b>26</b>	<b>122.51</b>
10	Champawat	Champawat	19	83.07	2	10.72	1	9.72	22	103.51
		Paati	41	184.69	26	146.98	8	64.67	75	396.34
		Purnagiri	31	138.59	11	69.55	4	35.10	46	243.24
		Lohaghat	54	237.37	16	86.40	2	16.00	72	339.77
		Barakot	3	13.51	3	15.08	0	0.00	6	28.59
		<b>All</b>	<b>148</b>	<b>657.23</b>	<b>58</b>	<b>328.73</b>	<b>15</b>	<b>125.49</b>	<b>221</b>	<b>1111.45</b>
11	Nainital	Betalghat	14	63.32	22	123.77	2	15.29	38	202.38
		Dhari	49	214.56	56	338.26	10	84.77	115	637.59
		Haldwani	172	772.66	149	876.78	51	429.77	372	2079.21
		Kaladhungi	140	625.67	118	706.85	43	363.90	301	1696.42
		Koshyakutoli	23	104.20	15	90.66	5	42.12	43	236.98
		Nainital	37	163.16	27	153.02	14	119.90	78	436.08
		Ramnagar	156	694.15	140	827.25	65	552.83	361	2074.23
		Lalkuan	43	195.18	31	185.77	13	109.93	87	490.88
		<b>All</b>	<b>634</b>	<b>2832.90</b>	<b>558</b>	<b>3302.36</b>	<b>203</b>	<b>1718.51</b>	<b>1395</b>	<b>7853.77</b>
12	Pithoragarh	Berinag	4	18.31	0	0.00	0	0.00	4	18.31
		Dharchula	0	0.00	0	0.00	0	0.00	0	0.00
		Didihaat	3	14.11	4	22.13	0	0.00	7	36.24
		Gangolihaat	2	8.95	2	11.06	0	0.00	4	20.01
		Munsyari	4	17.37	3	19.27	0	0.00	7	36.64
		Pithoragarh	13	61.33	2	10.02	0	0.00	15	71.35
		Devalthal	2	8.61	1	5.37	0	0.00	3	13.98
		Kanalichheena	3	14.54	1	7.02	0	0.00	4	21.56
		<b>All</b>	<b>31</b>	<b>143.22</b>	<b>13</b>	<b>74.87</b>	<b>0</b>	<b>0.00</b>	<b>44</b>	<b>218.09</b>
13	Udhamsinghnagar	Bajpur	458	2044.10	319	1840.09	96	803.53	873	4687.72
		Khatima	144	631.41	141	850.83	55	466.63	340	1948.87
		Kashipur	303	1347.23	222	1324.25	50	417.38	575	3088.86
		Kichha	313	1398.03	421	2463.53	41	345.55	775	4207.11
		Sitargang	218	954.24	217	1299.77	72	609.97	507	2863.98
		Jaspur	234	1039.87	138	792.85	27	223.84	399	2056.56
		Gadarpur	320	1388.82	210	1237.19	27	225.47	557	2851.48
		<b>All</b>	<b>1990</b>	<b>8803.70</b>	<b>1668</b>	<b>9808.51</b>	<b>368</b>	<b>3092.37</b>	<b>4026</b>	<b>21704.58</b>
14	Uttarakhand	All	6678	29731.44	4921	29186.91	1155	9689.92	12754	68608.27

Table 1.5: Tehsilwise Number and Area of Operational Holdings

Social Group: Others (Male)

Area: Ha.

S.No	District	Tehsil	(10.0 to 20.0)		(20.0 & Above)		Large		All Classes	
			Number	Area	Number	Area	Number	Area	Number	Area
8	Almora	Almora	0	0.00	0	0.00	0	0.00	14247	11004.21
		Ranikhet	1	11.45	0	0.00	1	11.45	9817	8393.36
		Bhikiyasain	0	0.00	0	0.00	0	0.00	11972	11588.48
		Sult	0	0.00	0	0.00	0	0.00	7959	9183.78
		Choukhutiya	0	0.00	0	0.00	0	0.00	6026	4420.74
		Someshwar	0	0.00	0	0.00	0	0.00	7613	3012.06
		Dwarahat	0	0.00	0	0.00	0	0.00	8001	6308.82
		Bhanoli	0	0.00	0	0.00	0	0.00	8488	7642.97
		Zainti	0	0.00	0	0.00	0	0.00	4650	4197.93
		<b>All</b>	<b>1</b>	<b>11.45</b>	<b>0</b>	<b>0.00</b>	<b>1</b>	<b>11.45</b>	<b>78773</b>	<b>65752.35</b>
9	Bageshwar	Bageshwar	0	0.00	0	0.00	0	0.00	9072	4417.61
		Kupkot	0	0.00	0	0.00	0	0.00	10905	6062.32
		Garur	0	0.00	0	0.00	0	0.00	8997	4611.27
		Kanda	0	0.00	0	0.00	0	0.00	7440	3472.16
		Kaaflogair	0	0.00	0	0.00	0	0.00	4438	1735.98
		<b>All</b>	<b>0</b>	<b>0.00</b>	<b>0</b>	<b>0.00</b>	<b>0</b>	<b>0.00</b>	<b>40852</b>	<b>20299.34</b>
		10	Champawat	Champawat	0	0.00	0	0.00	0	0.00
Paati	0			0.00	0	0.00	0	0.00	6728	6383.75
Purnagiri	2			21.87	0	0.00	2	21.87	4062	3563.04
Lohaghat	0			0.00	0	0.00	0	0.00	7013	6563.95
Barakot	0			0.00	0	0.00	0	0.00	4275	3280.68
<b>All</b>	<b>2</b>			<b>21.87</b>	<b>0</b>	<b>0.00</b>	<b>2</b>	<b>21.87</b>	<b>28915</b>	<b>25549.93</b>
11	Nainital	Betalghat	1	10.94	1	28.07	2	39.01	2821	1964.82
		Dhari	13	169.84	0	0.00	13	169.84	7476	8398.33
		Haldwani	31	416.13	2	45.43	33	461.56	5282	8144.52
		Kaladhungi	41	547.68	2	50.86	43	598.54	4364	6643.87
		Koshyakutoli	5	58.66	0	0.00	5	58.66	3169	3071.66
		Nainital	2	23.63	2	46.78	4	70.41	8183	8763.28
		Ramnagar	43	527.37	3	66.12	46	593.49	5202	7051.60
		Lalkuan	10	119.00	1	32.03	11	151.03	1694	2274.13
		<b>All</b>	<b>146</b>	<b>1873.25</b>	<b>11</b>	<b>269.29</b>	<b>157</b>	<b>2142.54</b>	<b>38191</b>	<b>46312.21</b>
12	Pithoragarh	Berinag	0	0.00	0	0.00	0	0.00	6545	3847.71
		Dharchula	0	0.00	0	0.00	0	0.00	6029	2743.60
		Didihaat	0	0.00	0	0.00	0	0.00	6267	4208.69
		Gangolihaat	0	0.00	0	0.00	0	0.00	8835	4986.13
		Munsyari	0	0.00	0	0.00	0	0.00	6314	4044.13
		Pithoragarh	0	0.00	0	0.00	0	0.00	13768	8323.97
		Devalthal	0	0.00	0	0.00	0	0.00	2273	1740.24
		Kanalichheena	0	0.00	0	0.00	0	0.00	2908	1989.85
		<b>All</b>	<b>0</b>	<b>0.00</b>	<b>0</b>	<b>0.00</b>	<b>0</b>	<b>0.00</b>	<b>52939</b>	<b>31884.32</b>
13	Udhamsinghnagar	Bajpur	55	692.02	14	467.33	69	1159.35	12846	17994.47
		Khatima	34	427.18	12	591.16	46	1018.34	6764	8199.10
		Kashipur	20	263.98	22	607.99	42	871.97	10648	12534.00
		Kichha	19	236.39	11	717.86	30	954.25	13526	15221.27
		Sitargang	43	542.34	6	182.32	49	724.66	10489	13439.27
		Jaspur	12	150.93	0	0.00	12	150.93	12019	12445.90
		Gadarpur	13	168.83	1	33.87	14	202.70	9972	14369.82
		<b>All</b>	<b>196</b>	<b>2481.67</b>	<b>66</b>	<b>2600.53</b>	<b>262</b>	<b>5082.20</b>	<b>76264</b>	<b>94203.83</b>
14	Uttarakhand	All	593	7408.75	96	3385.70	689	10794.45	678564	626430.28



## Agriculture Census 2010-11

Table 1.5: Tehsilwise Number and Area of Operational Holdings

Social Group: Others (Female)

S.No	District	Tehsil	Below 0.5		(0.5 to 1.0)		Marginal		(1.0 to 2.0)	
			Number	Area	Number	Area	Number	Area	Number	Area
1	Chamoli	Chamoli	156	35.28	93	66.20	249	101.48	55	72.25
		Gairsain	192	51.32	128	89.51	320	140.83	71	104.60
		Joshimath	250	13.00	27	18.82	277	31.82	46	69.42
		Karanprayag	293	65.78	176	114.87	469	180.65	98	133.23
		Pokhri	112	22.51	57	41.56	169	64.07	65	91.68
		Tharali	399	103.11	190	137.20	589	240.31	132	178.99
		Ghaat*	127	24.89	86	60.74	213	85.63	70	97.63
		<b>All</b>	<b>1529</b>	<b>315.89</b>	<b>757</b>	<b>528.90</b>	<b>2286</b>	<b>844.79</b>	<b>537</b>	<b>747.80</b>
2	Dehradun	Chakrata	7	1.82	0	0.00	7	1.82	0	0.00
		Dehradun	1198	206.74	152	100.56	1350	307.30	58	73.69
		Rishikesh	673	147.72	121	108.88	794	256.60	38	50.67
		Vikas Nagar	2466	978.45	368	255.56	2834	1234.01	152	207.51
		Tyuni	0	0.00	0	0.00	0	0.00	0	0.00
		Kalsi	1	0.06	0	0.00	1	0.06	0	0.00
		<b>All</b>	<b>4345</b>	<b>1334.79</b>	<b>641</b>	<b>465.00</b>	<b>4986</b>	<b>1799.79</b>	<b>248</b>	<b>331.87</b>
3	Haridwar	Hardwar	950	225.32	426	304.08	1376	529.40	259	358.31
		Laksar	1353	321.62	537	374.45	1890	696.07	310	413.93
		Roorki	2239	1003.36	643	455.75	2882	1459.11	389	535.17
		<b>All</b>	<b>4542</b>	<b>1550.30</b>	<b>1606</b>	<b>1134.28</b>	<b>6148</b>	<b>2684.58</b>	<b>958</b>	<b>1307.41</b>
4	Pauri Garhwal	Dhumakot	165	74.55	535	434.05	700	508.60	743	1046.35
		Kotdwar	199	47.56	145	103.16	344	150.72	188	231.37
		Lansdown	828	404.97	786	730.00	1614	1134.97	425	806.53
		Pauri	1771	859.89	2098	1958.19	3869	2818.08	1130	2206.99
		Shrinagar	374	127.06	482	352.00	856	479.06	178	232.95
		Thalisain	283	105.44	837	651.86	1120	757.30	462	680.65
		Yamkeshwar	54	12.92	89	67.93	143	80.85	153	227.62
		Choubttakhal	517	225.70	590	488.26	1107	713.96	374	695.04
		Satpuli	341	160.82	416	391.66	757	552.48	160	303.30
		<b>All</b>	<b>4532</b>	<b>2018.91</b>	<b>5978</b>	<b>5177.11</b>	<b>10510</b>	<b>7196.02</b>	<b>3813</b>	<b>6430.80</b>
5	Rudraprayag	Jakholi	354	73.95	197	141.91	551	215.86	130	182.11
		Rudraprayag	201	52.92	201	147.60	402	200.52	224	320.89
		Ukhimath	290	59.76	193	141.40	483	201.16	153	205.47
		<b>All</b>	<b>845</b>	<b>186.63</b>	<b>591</b>	<b>430.91</b>	<b>1436</b>	<b>617.54</b>	<b>507</b>	<b>708.47</b>
6	Tehri Garhwal	Devprayag	595	167.81	446	340.49	1041	508.30	267	374.62
		Ghanshali	666	167.56	353	245.48	1019	413.04	107	139.22
		Jakhni Dhar	153	50.64	154	109.41	307	160.05	101	141.29
		Narendera Nagar	107	27.94	130	94.08	237	122.02	103	139.12
		Pratap Nagar	280	84.21	217	159.01	497	243.22	83	107.25
		Tehri	446	133.78	448	326.32	894	460.10	263	364.67
		Dhanolti	139	42.90	114	82.48	253	125.38	83	112.04
		Gaja*	226	66.54	225	162.29	451	228.83	121	156.10
		<b>All</b>	<b>2612</b>	<b>741.38</b>	<b>2087</b>	<b>1519.56</b>	<b>4699</b>	<b>2260.94</b>	<b>1128</b>	<b>1534.31</b>
7	Uttarkashi	Budkot	181	27.93	64	48.28	245	76.21	90	130.05
		Bhatwari	284	53.73	106	75.05	390	128.78	103	150.62
		Dunda	230	44.50	53	36.84	283	81.34	53	76.04
		Purola	147	29.59	63	47.10	210	76.69	42	59.18
		Mori	70	13.87	34	24.82	104	38.69	30	42.35
		Chinyalisaur	131	31.54	75	54.60	206	86.14	84	113.36
		<b>All</b>	<b>1043</b>	<b>201.16</b>	<b>395</b>	<b>286.69</b>	<b>1438</b>	<b>487.85</b>	<b>402</b>	<b>571.60</b>

## Agriculture Census 2010-11

Table 1.5: Tehsilwise Number and Area of Operational Holdings

Social Group: Others (Female)

Area: Ha.

S.No	District	Tehsil	Small		(2.0 to 3.0)		(3.0 to 4.0)		Semi-Medium	
			Number	Area	Number	Area	Number	Area	Number	Area
1	Chamoli	Chamoli	55	72.25	17	40.34	3	11.09	20	51.43
		Gairsain	71	104.60	19	47.65	10	38.18	29	85.83
		Joshimath	46	69.42	21	50.97	9	30.91	30	81.88
		Karanprayag	98	133.23	16	42.40	7	25.07	23	67.47
		Pokhri	65	91.68	16	38.94	2	7.02	18	45.96
		Tharali	132	178.99	24	58.73	4	13.21	28	71.94
		Ghaat*	70	97.63	18	40.48	11	34.69	29	75.17
		<b>All</b>	<b>537</b>	<b>747.80</b>	<b>131</b>	<b>319.51</b>	<b>46</b>	<b>160.17</b>	<b>177</b>	<b>479.68</b>
2	Dehradun	Chakrata	0	0.00	2	5.19	1	3.27	3	8.46
		Dehradun	58	73.69	14	34.22	8	26.71	22	60.93
		Rishikesh	38	50.67	15	36.18	4	13.42	19	49.60
		Vikas Nagar	152	207.51	44	107.73	17	60.72	61	168.45
		Tyuni	0	0.00	0	0.00	0	0.00	0	0.00
		Kalsi	0	0.00	0	0.00	0	0.00	0	0.00
		<b>All</b>	<b>248</b>	<b>331.87</b>	<b>75</b>	<b>183.32</b>	<b>30</b>	<b>104.12</b>	<b>105</b>	<b>287.44</b>
3	Haridwar	Hardwar	259	358.31	72	167.59	37	131.38	109	298.97
		Laksar	310	413.93	49	119.06	24	79.31	73	198.37
		Roorki	389	535.17	103	248.94	38	130.43	141	379.37
		<b>All</b>	<b>958</b>	<b>1307.41</b>	<b>224</b>	<b>535.59</b>	<b>99</b>	<b>341.12</b>	<b>323</b>	<b>876.71</b>
4	Pauri Garhwal	Dhumakot	743	1046.35	84	199.05	8	27.47	92	226.52
		Kotdwar	188	231.37	112	273.67	40	139.08	152	412.75
		Lansdown	425	806.53	88	210.53	30	106.69	118	317.22
		Pauri	1130	2206.99	129	357.92	34	129.28	163	487.20
		Shrinagar	178	232.95	2	5.16	0	0.00	2	5.16
		Thalisain	462	680.65	83	201.91	17	57.14	100	259.05
		Yamkeshwar	153	227.62	82	197.48	35	120.41	117	317.89
		Choubttakhal	374	695.04	70	175.15	13	45.88	83	221.03
		Satpuli	160	303.30	16	41.81	1	3.10	17	44.91
		<b>All</b>	<b>3813</b>	<b>6430.80</b>	<b>666</b>	<b>1662.68</b>	<b>178</b>	<b>629.05</b>	<b>844</b>	<b>2291.73</b>
5	Rudraprayag	Jakholi	130	182.11	42	98.40	6	21.13	48	119.53
		Rudraprayag	224	320.89	60	140.66	15	51.57	75	192.23
		Ukhimath	153	205.47	31	73.58	10	33.12	41	106.70
		<b>All</b>	<b>507</b>	<b>708.47</b>	<b>133</b>	<b>312.64</b>	<b>31</b>	<b>105.82</b>	<b>164</b>	<b>418.46</b>
6	Tehri Garhwal	Devprayag	267	374.62	59	141.08	18	62.02	77	203.10
		Ghanshali	107	139.22	9	21.28	0	0.00	9	21.28
		Jakhni Dhar	101	141.29	27	64.06	9	30.79	36	94.85
		Narendera Nagar	103	139.12	15	34.93	8	25.79	23	60.72
		Pratap Nagar	83	107.25	9	20.87	1	3.19	10	24.06
		Tehri	263	364.67	43	101.92	9	32.93	52	134.85
		Dhanolti	83	112.04	29	73.39	7	24.43	36	97.82
		Gaja*	121	156.10	13	30.43	2	7.31	15	37.74
		<b>All</b>	<b>1128</b>	<b>1534.31</b>	<b>204</b>	<b>487.96</b>	<b>54</b>	<b>186.46</b>	<b>258</b>	<b>674.42</b>
7	Uttarkashi	Budkot	90	130.05	40	98.64	26	90.33	66	188.97
		Bhatwari	103	150.62	26	61.58	15	51.95	41	113.53
		Dunda	53	76.04	16	38.02	7	23.37	23	61.39
		Purola	42	59.18	14	33.11	7	25.61	21	58.72
		Mori	30	42.35	29	70.02	10	35.39	39	105.41
		Chinyalisaur	84	113.36	26	62.74	6	19.99	32	82.73
		<b>All</b>	<b>402</b>	<b>571.60</b>	<b>151</b>	<b>364.11</b>	<b>71</b>	<b>246.64</b>	<b>222</b>	<b>610.75</b>

Table 1.5: Tehsilwise Number and Area of Operational Holdings

Social Group: Others (Female)

S.No	District	Tehsil	(4.0 to 5.0)		(5.0 to 7.5)		(7.5 to 10.0)		Medium	
			Number	Area	Number	Area	Number	Area	Number	Area
1	Chamoli	Chamoli	0	0.00	0	0.00	0	0.00	0	0.00
		Gairsain	2	8.14	6	33.22	0	0.00	8	41.36
		Joshimath	4	17.99	2	10.37	0	0.00	6	28.36
		Karanprayag	3	13.45	1	5.07	0	0.00	4	18.52
		Pokhri	0	0.00	0	0.00	0	0.00	0	0.00
		Tharali	1	4.39	0	0.00	0	0.00	1	4.39
		Ghaat*	0	0.00	1	5.77	0	0.00	1	5.77
		<b>All</b>	<b>10</b>	<b>43.97</b>	<b>10</b>	<b>54.43</b>	<b>0</b>	<b>0.00</b>	<b>20</b>	<b>98.40</b>
2	Dehradun	Chakrata	0	0.00	0	0.00	0	0.00	0	0.00
		Dehradun	3	13.26	0	0.00	4	35.01	7	48.27
		Rishikesh	1	4.55	5	27.87	0	0.00	6	32.42
		Vikas Nagar	6	27.06	3	16.41	1	7.50	10	50.97
		Tyuni	0	0.00	0	0.00	0	0.00	0	0.00
		Kalsi	0	0.00	0	0.00	0	0.00	0	0.00
		<b>All</b>	<b>10</b>	<b>44.87</b>	<b>8</b>	<b>44.28</b>	<b>5</b>	<b>42.51</b>	<b>23</b>	<b>131.66</b>
3	Haridwar	Hardwar	6	25.86	1	5.26	3	25.37	10	56.49
		Laksar	7	32.43	5	30.26	0	0.00	12	62.69
		Roorki	27	119.90	13	75.46	7	58.76	47	254.12
		<b>All</b>	<b>40</b>	<b>178.19</b>	<b>19</b>	<b>110.98</b>	<b>10</b>	<b>84.13</b>	<b>69</b>	<b>373.30</b>
4	Pauri Garhwal	Dhumakot	0	0.00	0	0.00	0	0.00	0	0.00
		Kotdwar	9	39.90	7	43.19	0	0.00	16	83.09
		Lansdown	0	0.00	2	11.33	0	0.00	2	11.33
		Pauri	6	26.02	2	12.54	0	0.00	8	38.56
		Shrinagar	0	0.00	0	0.00	0	0.00	0	0.00
		Thalisain	1	4.61	0	0.00	0	0.00	1	4.61
		Yamkeshwar	7	31.63	13	80.69	5	41.89	25	154.21
		Choubttakhal	8	34.99	0	0.00	0	0.00	8	34.99
		Satpuli	0	0.00	0	0.00	0	0.00	0	0.00
		<b>All</b>	<b>31</b>	<b>137.15</b>	<b>24</b>	<b>147.75</b>	<b>5</b>	<b>41.89</b>	<b>60</b>	<b>326.79</b>
5	Rudraprayag	Jakholi	1	4.16	1	5.20	0	0.00	2	9.36
		Rudraprayag	1	4.28	1	7.49	0	0.00	2	11.77
		Ukhimath	6	26.21	1	5.38	0	0.00	7	31.59
		<b>All</b>	<b>8</b>	<b>34.65</b>	<b>3</b>	<b>18.07</b>	<b>0</b>	<b>0.00</b>	<b>11</b>	<b>52.72</b>
6	Tehri Garhwal	Devprayag	5	22.48	9	52.16	0	0.00	14	74.64
		Ghanshali	0	0.00	0	0.00	0	0.00	0	0.00
		Jakhni Dhar	5	21.82	1	7.06	0	0.00	6	28.88
		Narendera Nagar	7	31.89	2	12.57	0	0.00	9	44.46
		Pratap Nagar	0	0.00	0	0.00	0	0.00	0	0.00
		Tehri	1	4.86	0	0.00	0	0.00	1	4.86
		Dhanolti	4	18.24	4	22.08	0	0.00	8	40.32
		Gaja*	0	0.00	0	0.00	0	0.00	0	0.00
		<b>All</b>	<b>22</b>	<b>99.29</b>	<b>16</b>	<b>93.87</b>	<b>0</b>	<b>0.00</b>	<b>38</b>	<b>193.16</b>
7	Uttarkashi	Budkot	6	27.10	5	32.97	0	0.00	11	60.07
		Bhatwari	13	58.69	6	32.71	0	0.00	19	91.40
		Dunda	5	21.95	0	0.00	0	0.00	5	21.95
		Purola	0	0.00	2	10.07	1	8.59	3	18.66
		Mori	6	26.03	4	22.95	1	9.40	11	58.38
		Chinyalisaur	1	4.25	4	22.52	0	0.00	5	26.77
		<b>All</b>	<b>31</b>	<b>138.02</b>	<b>21</b>	<b>121.22</b>	<b>2</b>	<b>17.99</b>	<b>54</b>	<b>277.23</b>

Table 1.5: Tehsilwise Number and Area of Operational Holdings

Social Group: Others (Female)

Area: Ha.

S.No	District	Tehsil	(10.0 to 20.0)		(20.0 & Above)		Large		All Classes	
			Number	Area	Number	Area	Number	Area	Number	Area
1	Chamoli	Chamoli	0	0.00	0	0.00	0	0.00	324	225.16
		Gairsain	0	0.00	0	0.00	0	0.00	428	372.62
		Joshimath	0	0.00	0	0.00	0	0.00	359	211.48
		Karanprayag	0	0.00	0	0.00	0	0.00	594	399.87
		Pokhri	0	0.00	0	0.00	0	0.00	252	201.71
		Tharali	0	0.00	0	0.00	0	0.00	750	495.63
		Ghaat*	0	0.00	0	0.00	0	0.00	313	264.20
		<b>All</b>	<b>0</b>	<b>0.00</b>	<b>0</b>	<b>0.00</b>	<b>0</b>	<b>0.00</b>	<b>3020</b>	<b>2170.67</b>
2	Dehradun	Chakrata	0	0.00	0	0.00	0	0.00	10	10.28
		Dehradun	0	0.00	0	0.00	0	0.00	1437	490.19
		Rishikesh	0	0.00	0	0.00	0	0.00	857	389.29
		Vikas Nagar	0	0.00	0	0.00	0	0.00	3057	1660.94
		Tyuni	0	0.00	0	0.00	0	0.00	0	0.00
		Kalsi	0	0.00	0	0.00	0	0.00	1	0.06
		<b>All</b>	<b>0</b>	<b>0.00</b>	<b>0</b>	<b>0.00</b>	<b>0</b>	<b>0.00</b>	<b>5362</b>	<b>2550.76</b>
3	Haridwar	Hardwar	0	0.00	0	0.00	0	0.00	1754	1243.17
		Laksar	0	0.00	0	0.00	0	0.00	2285	1371.06
		Roorki	1	18.11	0	0.00	1	18.11	3460	2645.88
		<b>All</b>	<b>1</b>	<b>18.11</b>	<b>0</b>	<b>0.00</b>	<b>1</b>	<b>18.11</b>	<b>7499</b>	<b>5260.11</b>
4	Pauri Garhwal	Dhumakot	0	0.00	0	0.00	0	0.00	1535	1781.47
		Kotdwar	1	13.36	0	0.00	1	13.36	701	891.29
		Lansdown	0	0.00	0	0.00	0	0.00	2159	2270.05
		Pauri	1	10.55	0	0.00	1	10.55	5171	5561.38
		Shrinagar	0	0.00	0	0.00	0	0.00	1036	717.17
		Thalisain	1	11.35	0	0.00	1	11.35	1684	1712.96
		Yamkeshwar	2	27.47	0	0.00	2	27.47	440	808.04
		Choubttakhal	0	0.00	0	0.00	0	0.00	1572	1665.02
		Satpuli	0	0.00	0	0.00	0	0.00	934	900.69
		<b>All</b>	<b>5</b>	<b>62.73</b>	<b>0</b>	<b>0.00</b>	<b>5</b>	<b>62.73</b>	<b>15232</b>	<b>16308.07</b>
5	Rudraprayag	Jakholi	0	0.00	0	0.00	0	0.00	731	526.86
		Rudraprayag	0	0.00	0	0.00	0	0.00	703	725.41
		Ukhimath	0	0.00	0	0.00	0	0.00	684	544.92
		<b>All</b>	<b>0</b>	<b>0.00</b>	<b>0</b>	<b>0.00</b>	<b>0</b>	<b>0.00</b>	<b>2118</b>	<b>1797.19</b>
6	Tehri Garhwal	Devprayag	0	0.00	0	0.00	0	0.00	1399	1160.66
		Ghanshali	0	0.00	0	0.00	0	0.00	1135	573.54
		Jakhni Dhar	0	0.00	0	0.00	0	0.00	450	425.07
		Narendera Nagar	0	0.00	0	0.00	0	0.00	372	366.32
		Pratap Nagar	0	0.00	0	0.00	0	0.00	590	374.53
		Tehri	0	0.00	0	0.00	0	0.00	1210	964.48
		Dhanolti	0	0.00	0	0.00	0	0.00	380	375.56
		Gaja*	0	0.00	0	0.00	0	0.00	587	422.67
		<b>All</b>	<b>0</b>	<b>0.00</b>	<b>0</b>	<b>0.00</b>	<b>0</b>	<b>0.00</b>	<b>6123</b>	<b>4662.83</b>
7	Uttarkashi	Budkot	0	0.00	0	0.00	0	0.00	412	455.30
		Bhatwari	0	0.00	0	0.00	0	0.00	553	484.33
		Dunda	0	0.00	0	0.00	0	0.00	364	240.72
		Purola	0	0.00	0	0.00	0	0.00	276	213.25
		Mori	0	0.00	0	0.00	0	0.00	184	244.83
		Chinyalisaur	0	0.00	0	0.00	0	0.00	327	309.00
		<b>All</b>	<b>0</b>	<b>0.00</b>	<b>0</b>	<b>0.00</b>	<b>0</b>	<b>0.00</b>	<b>2116</b>	<b>1947.43</b>

## Agriculture Census 2010-11

Table 1.5: Tehsilwise Number and Area of Operational Holdings

Social Group: Others (Female)

S.No	District	Tehsil	Below 0.5		(0.5 to 1.0)		Marginal		(1.0 to 2.0)	
			Number	Area	Number	Area	Number	Area	Number	Area
8	Almora	Almora	609	173.40	544	441.26	1153	614.66	153	206.45
		Ranikhet	369	121.18	408	304.43	777	425.61	193	267.56
		Bhikiyasain	757	266.19	921	692.39	1678	958.58	334	455.82
		Sult	180	61.46	286	208.51	466	269.97	249	344.44
		Choukhutiya	663	224.00	557	383.39	1220	607.39	195	252.23
		Someshwar	593	87.95	126	88.53	719	176.48	46	57.36
		Dwarahat	502	151.02	521	395.94	1023	546.96	469	622.91
		Bhanoli	170	56.07	225	166.25	395	222.32	113	150.51
		Zainti	179	55.40	244	191.97	423	247.37	90	120.80
		<b>All</b>	<b>4022</b>	<b>1196.67</b>	<b>3832</b>	<b>2872.67</b>	<b>7854</b>	<b>4069.34</b>	<b>1842</b>	<b>2478.08</b>
9	Bageshwar	Bageshwar	531	142.51	254	178.16	785	320.67	72	90.04
		Kupkot	383	128.34	284	206.55	667	334.89	72	90.64
		Garur	331	78.33	124	83.38	455	161.71	41	43.43
		Kanda	1210	118.56	237	162.98	1447	281.54	67	89.93
		Kaaflogair	117	24.72	44	31.71	161	56.43	4	5.21
		<b>All</b>	<b>2572</b>	<b>492.46</b>	<b>943</b>	<b>662.78</b>	<b>3515</b>	<b>1155.24</b>	<b>256</b>	<b>319.25</b>
10	Champawat	Champawat	246	79.10	182	131.52	428	210.62	91	124.05
		Paati	310	91.04	195	138.88	505	229.92	71	96.74
		Purnagiri	86	21.80	42	29.66	128	51.46	33	47.30
		Lohaghat	221	59.69	155	116.32	376	176.01	84	130.35
		Barakot	199	65.82	128	83.05	327	148.87	31	38.73
		<b>All</b>	<b>1062</b>	<b>317.45</b>	<b>702</b>	<b>499.43</b>	<b>1764</b>	<b>816.88</b>	<b>310</b>	<b>437.17</b>
11	Nainital	Betalghat	82	12.01	34	22.81	116	34.82	24	32.68
		Dhari	182	77.67	194	141.85	376	219.52	122	162.78
		Haldwani	389	79.43	122	87.13	511	166.56	95	135.11
		Kaladhungi	215	52.43	80	55.05	295	107.48	63	91.42
		Koshyakutoli	139	24.89	60	42.01	199	66.90	26	37.38
		Nainital	219	96.41	123	107.99	342	204.40	57	88.91
		Ramnagar	278	51.72	89	63.12	367	114.84	85	121.41
		Lalkuan	115	23.20	18	12.49	133	35.69	19	27.32
		<b>All</b>	<b>1619</b>	<b>417.76</b>	<b>720</b>	<b>532.45</b>	<b>2339</b>	<b>950.21</b>	<b>491</b>	<b>697.01</b>
12	Pithoragarh	Berinag	639	187.74	458	327.65	1097	515.39	106	135.83
		Dharchula	370	97.24	67	43.72	437	140.96	10	11.81
		Didihaat	396	110.19	329	237.22	725	347.41	97	135.89
		Gangolihaat	777	243.79	538	270.33	1315	514.12	68	86.42
		Munsyari	280	87.55	167	122.72	447	210.27	55	73.71
		Pithoragarh	1191	358.79	568	404.16	1759	762.95	151	201.44
		Devalthal	216	66.97	103	76.38	319	143.35	20	27.35
		Kanalichheena	167	44.71	129	100.77	296	145.48	43	59.46
		<b>All</b>	<b>4036</b>	<b>1196.98</b>	<b>2359</b>	<b>1582.95</b>	<b>6395</b>	<b>2779.93</b>	<b>550</b>	<b>731.91</b>
13	Udhamsinghnagar	Bajpur	588	142.36	327	237.57	915	379.93	314	443.16
		Khatima	428	76.04	193	137.15	621	213.19	182	237.50
		Kashipur	1087	173.38	297	219.32	1384	392.70	276	398.66
		Kichha	736	144.29	375	274.34	1111	418.63	407	495.46
		Sitargang	419	110.15	179	129.25	598	239.40	197	267.59
		Jaspur	696	171.17	308	223.97	1004	395.14	232	319.58
		Gadarpur	348	104.72	293	210.32	641	315.04	253	356.42
		<b>All</b>	<b>4302</b>	<b>922.11</b>	<b>1972</b>	<b>1431.92</b>	<b>6274</b>	<b>2354.03</b>	<b>1861</b>	<b>2518.37</b>
14	Uttarakhand	All	37061	10892.49	22583	17124.65	59644	28017.14	12903	18814.05

Table 1.5: Tehsilwise Number and Area of Operational Holdings

Social Group: Others (Female)

Area: Ha.

S.No	District	Tehsil	Small		(2.0 to 3.0)		(3.0 to 4.0)		Semi-Medium	
			Number	Area	Number	Area	Number	Area	Number	Area
8	Almora	Almora	153	206.45	21	52.60	6	18.14	27	70.74
		Ranikhet	193	267.56	26	64.65	2	7.17	28	71.82
		Bhikiyasain	334	455.82	41	94.70	8	27.35	49	122.05
		Sult	249	344.44	54	121.79	8	25.33	62	147.12
		Choukhutiya	195	252.23	19	43.15	8	27.90	27	71.05
		Someshwar	46	57.36	0	0.00	0	0.00	0	0.00
		Dwarahat	469	622.91	27	61.22	3	9.31	30	70.53
		Bhanoli	113	150.51	20	49.05	3	10.09	23	59.14
		Zainti	90	120.80	8	18.08	1	3.90	9	21.98
		<b>All</b>	<b>1842</b>	<b>2478.08</b>	<b>216</b>	<b>505.24</b>	<b>39</b>	<b>129.19</b>	<b>255</b>	<b>634.43</b>
9	Bageshwar	Bageshwar	72	90.04	1	2.02	0	0.00	1	2.02
		Kupkot	72	90.64	3	7.32	0	0.00	3	7.32
		Garur	41	43.43	7	17.43	1	3.58	8	21.01
		Kanda	67	89.93	1	2.33	0	0.00	1	2.33
		Kaafiligair	4	5.21	0	0.00	0	0.00	0	0.00
		<b>All</b>	<b>256</b>	<b>319.25</b>	<b>12</b>	<b>29.10</b>	<b>1</b>	<b>3.58</b>	<b>13</b>	<b>32.68</b>
10	Champawat	Champawat	91	124.05	16	39.01	5	16.81	21	55.82
		Paati	71	96.74	11	26.33	7	24.48	18	50.81
		Purnagiri	33	47.30	2	4.70	1	3.69	3	8.39
		Lohaghat	84	130.35	12	29.84	5	18.70	17	48.54
		Barakot	31	38.73	3	6.16	2	7.75	5	13.91
		<b>All</b>	<b>310</b>	<b>437.17</b>	<b>44</b>	<b>106.04</b>	<b>20</b>	<b>71.43</b>	<b>64</b>	<b>177.47</b>
11	Nainital	Betalghat	24	32.68	9	23.12	1	3.68	10	26.80
		Dhari	122	162.78	20	47.32	5	17.25	25	64.57
		Haldwani	95	135.11	51	128.69	17	58.19	68	186.88
		Kaladhungi	63	91.42	35	82.70	6	21.10	41	103.80
		Koshyakutoli	26	37.38	5	12.74	1	3.17	6	15.91
		Nainital	57	88.91	17	40.25	1	3.74	18	43.99
		Ramnagar	85	121.41	29	67.87	17	59.15	46	127.02
		Lalkuan	19	27.32	11	25.03	3	10.26	14	35.29
		<b>All</b>	<b>491</b>	<b>697.01</b>	<b>177</b>	<b>427.72</b>	<b>51</b>	<b>176.54</b>	<b>228</b>	<b>604.26</b>
12	Pithoragarh	Berinag	106	135.83	6	14.51	1	3.67	7	18.18
		Dharchula	10	11.81	0	0.00	0	0.00	0	0.00
		Didihaat	97	135.89	12	26.63	0	0.00	12	26.63
		Gangolihaat	68	86.42	16	37.88	0	0.00	16	37.88
		Munsyari	55	73.71	3	7.30	1	3.52	4	10.82
		Pithoragarh	151	201.44	12	30.22	2	7.54	14	37.76
		Devalthal	20	27.35	5	11.85	1	3.98	6	15.83
		Kanalichheena	43	59.46	1	2.25	0	0.00	1	2.25
		<b>All</b>	<b>550</b>	<b>731.91</b>	<b>55</b>	<b>130.64</b>	<b>5</b>	<b>18.71</b>	<b>60</b>	<b>149.35</b>
13	Udhamsinghnagar	Bajpur	314	443.16	184	427.98	80	274.78	264	702.76
		Khatima	182	237.50	55	130.34	22	75.17	77	205.51
		Kashipur	276	398.66	118	280.09	74	254.13	192	534.22
		Kichha	407	495.46	113	268.50	61	210.59	174	479.09
		Sitargang	197	267.59	79	185.13	16	53.46	95	238.59
		Jaspur	232	319.58	76	217.43	20	65.92	96	283.35
		Gadarpur	253	356.42	104	244.95	49	166.36	153	411.31
		<b>All</b>	<b>1861</b>	<b>2518.37</b>	<b>729</b>	<b>1754.42</b>	<b>322</b>	<b>1100.41</b>	<b>1051</b>	<b>2854.83</b>
14	Uttarakhand	All	12903	18814.05	2817	6818.97	947	3273.24	3764	10092.21

Table 1.5: Tehsilwise Number and Area of Operational Holdings

Social Group: Others (Female)

S.No	District	Tehsil	(4.0 to 5.0)		(5.0 to 7.5)		(7.5 to 10.0)		Medium	
			Number	Area	Number	Area	Number	Area	Number	Area
8	Almora	Almora	2	9.84	0	0.00	0	0.00	2	9.84
		Ranikhet	1	4.15	0	0.00	0	0.00	1	4.15
		Bhikiyasain	3	12.81	0	0.00	0	0.00	3	12.81
		Sult	2	8.50	0	0.00	0	0.00	2	8.50
		Choukhutiya	0	0.00	1	6.12	0	0.00	1	6.12
		Someshwar	0	0.00	0	0.00	0	0.00	0	0.00
		Dwarahat	0	0.00	0	0.00	0	0.00	0	0.00
		Bhanoli	0	0.00	0	0.00	0	0.00	0	0.00
		Zainti	0	0.00	0	0.00	0	0.00	0	0.00
		<b>All</b>	<b>8</b>	<b>35.30</b>	<b>1</b>	<b>6.12</b>	<b>0</b>	<b>0.00</b>	<b>9</b>	<b>41.42</b>
9	Bageshwar	Bageshwar	0	0.00	0	0.00	0	0.00	0	0.00
		Kupkot	0	0.00	0	0.00	0	0.00	0	0.00
		Garur	1	4.18	0	0.00	0	0.00	1	4.18
		Kanda	0	0.00	0	0.00	0	0.00	0	0.00
		Kaaflogair	0	0.00	0	0.00	0	0.00	0	0.00
		<b>All</b>	<b>1</b>	<b>4.18</b>	<b>0</b>	<b>0.00</b>	<b>0</b>	<b>0.00</b>	<b>1</b>	<b>4.18</b>
10	Champawat	Champawat	2	8.87	0	0.00	0	0.00	2	8.87
		Paati	2	9.06	0	0.00	0	0.00	2	9.06
		Purnagiri	3	12.96	1	7.35	0	0.00	4	20.31
		Lohaghat	2	8.15	1	7.17	0	0.00	3	15.32
		Barakot	0	0.00	0	0.00	0	0.00	0	0.00
		<b>All</b>	<b>9</b>	<b>39.04</b>	<b>2</b>	<b>14.52</b>	<b>0</b>	<b>0.00</b>	<b>11</b>	<b>53.56</b>
11	Nainital	Betalghat	1	4.38	0	0.00	0	0.00	1	4.38
		Dhari	2	9.19	3	18.22	1	8.48	6	35.89
		Haldwani	6	26.38	10	56.97	0	0.00	16	83.35
		Kaladhungi	8	36.09	4	22.32	1	7.67	13	66.08
		Koshyakutoli	1	4.14	0	0.00	0	0.00	1	4.14
		Nainital	4	18.35	4	21.99	1	7.94	9	48.28
		Ramnagar	12	53.27	14	86.34	2	16.27	28	155.88
		Lalkuan	1	4.42	0	0.00	0	0.00	1	4.42
		<b>All</b>	<b>35</b>	<b>156.22</b>	<b>35</b>	<b>205.84</b>	<b>5</b>	<b>40.36</b>	<b>75</b>	<b>402.42</b>
12	Pithoragarh	Berinag	0	0.00	0	0.00	0	0.00	0	0.00
		Dharchula	0	0.00	0	0.00	0	0.00	0	0.00
		Didihaat	0	0.00	0	0.00	0	0.00	0	0.00
		Gangolihaat	0	0.00	0	0.00	0	0.00	0	0.00
		Munsyari	0	0.00	0	0.00	0	0.00	0	0.00
		Pithoragarh	1	4.87	0	0.00	0	0.00	1	4.87
		Devalthal	0	0.00	0	0.00	0	0.00	0	0.00
		Kanalichheena	0	0.00	0	0.00	0	0.00	0	0.00
		<b>All</b>	<b>1</b>	<b>4.87</b>	<b>0</b>	<b>0.00</b>	<b>0</b>	<b>0.00</b>	<b>1</b>	<b>4.87</b>
13	Udhamsinghnagar	Bajpur	57	252.34	42	244.77	2	17.15	101	514.26
		Khatima	24	106.05	22	134.87	3	24.85	49	265.77
		Kashipur	40	182.72	26	147.28	3	23.18	69	353.18
		Kichha	34	150.91	26	151.47	5	43.76	65	346.14
		Sitargang	12	54.77	9	51.46	2	19.23	23	125.46
		Jaspur	12	53.29	3	15.69	0	0.00	15	68.98
		Gadarpur	24	106.86	8	46.80	0	0.00	32	153.66
		<b>All</b>	<b>203</b>	<b>906.94</b>	<b>136</b>	<b>792.34</b>	<b>15</b>	<b>128.17</b>	<b>354</b>	<b>1827.45</b>
14	Uttarakhand	All	409	1822.69	275	1609.42	42	355.05	726	3787.16

Table 1.5: Tehsilwise Number and Area of Operational Holdings

Social Group: Others (Female)

Area: Ha.

S.No	District	Tehsil	(10.0 to 20.0)		(20.0 & Above)		Large		All Classes	
			Number	Area	Number	Area	Number	Area	Number	Area
8	Almora	Almora	0	0.00	0	0.00	0	0.00	1335	901.69
		Ranikhet	0	0.00	0	0.00	0	0.00	999	769.14
		Bhikiyasain	0	0.00	0	0.00	0	0.00	2064	1549.26
		Sult	0	0.00	0	0.00	0	0.00	779	770.03
		Choukhutiya	0	0.00	0	0.00	0	0.00	1443	936.79
		Someshwar	0	0.00	0	0.00	0	0.00	765	233.84
		Dwarahat	0	0.00	0	0.00	0	0.00	1522	1240.40
		Bhanoli	0	0.00	0	0.00	0	0.00	531	431.97
		Zainti	0	0.00	0	0.00	0	0.00	522	390.15
		<b>All</b>	<b>0</b>	<b>0.00</b>	<b>0</b>	<b>0.00</b>	<b>0</b>	<b>0.00</b>	<b>9960</b>	<b>7223.27</b>
9	Bageshwar	Bageshwar	0	0.00	0	0.00	0	0.00	858	412.73
		Kupkot	0	0.00	0	0.00	0	0.00	742	432.85
		Garur	0	0.00	0	0.00	0	0.00	505	230.33
		Kanda	0	0.00	0	0.00	0	0.00	1515	373.80
		Kaaflogair	0	0.00	0	0.00	0	0.00	165	61.64
		<b>All</b>	<b>0</b>	<b>0.00</b>	<b>0</b>	<b>0.00</b>	<b>0</b>	<b>0.00</b>	<b>3785</b>	<b>1511.35</b>
10	Champawat	Champawat	0	0.00	0	0.00	0	0.00	542	399.36
		Paati	0	0.00	0	0.00	0	0.00	596	386.53
		Purnagiri	1	12.63	0	0.00	1	12.63	169	140.09
		Lohaghat	0	0.00	0	0.00	0	0.00	480	370.22
		Barakot	0	0.00	0	0.00	0	0.00	363	201.51
		<b>All</b>	<b>1</b>	<b>12.63</b>	<b>0</b>	<b>0.00</b>	<b>1</b>	<b>12.63</b>	<b>2150</b>	<b>1497.71</b>
11	Nainital	Betalghat	0	0.00	0	0.00	0	0.00	151	98.68
		Dhari	0	0.00	0	0.00	0	0.00	529	482.76
		Haldwani	1	11.25	0	0.00	1	11.25	691	583.15
		Kaladhungi	1	12.69	0	0.00	1	12.69	413	381.47
		Koshyakutoli	0	0.00	0	0.00	0	0.00	232	124.33
		Nainital	0	0.00	0	0.00	0	0.00	426	385.58
		Ramnagar	1	11.01	0	0.00	1	11.01	527	530.16
		Lalkuan	0	0.00	0	0.00	0	0.00	167	102.72
		<b>All</b>	<b>3</b>	<b>34.95</b>	<b>0</b>	<b>0.00</b>	<b>3</b>	<b>34.95</b>	<b>3136</b>	<b>2688.85</b>
12	Pithoragarh	Berinag	0	0.00	0	0.00	0	0.00	1210	669.40
		Dharchula	0	0.00	0	0.00	0	0.00	447	152.77
		Didihaat	0	0.00	0	0.00	0	0.00	834	509.93
		Gangolihaat	0	0.00	0	0.00	0	0.00	1399	638.42
		Munsyari	0	0.00	0	0.00	0	0.00	506	294.80
		Pithoragarh	0	0.00	0	0.00	0	0.00	1925	1007.02
		Devalthal	0	0.00	0	0.00	0	0.00	345	186.53
		Kanalichheena	0	0.00	0	0.00	0	0.00	340	207.19
		<b>All</b>	<b>0</b>	<b>0.00</b>	<b>0</b>	<b>0.00</b>	<b>0</b>	<b>0.00</b>	<b>7006</b>	<b>3666.06</b>
13	Udhamsinghnagar	Bajpur	1	12.40	0	0.00	1	12.40	1595	2052.51
		Khatima	4	47.09	1	52.26	5	99.35	934	1021.32
		Kashipur	1	12.44	1	26.33	2	38.77	1923	1717.53
		Kichha	1	13.83	2	130.55	3	144.38	1760	1883.70
		Sitargang	2	27.17	0	0.00	2	27.17	915	898.21
		Jaspur	0	0.00	0	0.00	0	0.00	1347	1067.05
		Gadarpur	0	0.00	0	0.00	0	0.00	1079	1236.43
		<b>All</b>	<b>9</b>	<b>112.93</b>	<b>4</b>	<b>209.14</b>	<b>13</b>	<b>322.07</b>	<b>9553</b>	<b>9876.75</b>
14	Uttarakhand	All	19	241.35	4	209.14	23	450.49	77060	61161.05



Table 1.5: Tehsilwise Number and Area of Operational Holdings

Social Group: Others (Male+Female)

S.No	District	Tehsil	Below 0.5		(0.5 to 1.0)		Marginal		(1.0 to 2.0)	
			Number	Area	Number	Area	Number	Area	Number	Area
1	Chamoli	Chamoli	2222	472.77	1189	890.01	3411	1362.78	970	1294.71
		Gairsain	2406	741.86	1157	826.13	3563	1567.99	898	1237.79
		Joshimath	2205	124.13	346	255.29	2551	379.42	494	714.92
		Karanprayag	2561	578.59	1516	922.98	4077	1501.57	1183	1644.41
		Pokhri	1599	332.00	896	650.38	2495	982.38	854	1230.21
		Tharali	5276	1287.92	2966	2037.96	8242	3325.88	1565	2270.47
		Ghaat*	1423	239.91	844	604.23	2267	844.14	814	1151.37
		<b>All</b>	<b>17692</b>	<b>3777.18</b>	<b>8914</b>	<b>6186.98</b>	<b>26606</b>	<b>9964.16</b>	<b>6778</b>	<b>9543.88</b>
2	Dehradun	Chakrata	36	8.03	31	20.83	67	28.86	54	73.75
		Dehradun	9091	1832.09	2076	1461.60	11167	3293.69	1095	1521.18
		Rishikesh	5872	2357.60	2109	1819.47	7981	4177.07	1012	1753.17
		Vikas Nagar	16906	4754.42	4485	3151.61	21391	7906.03	2449	3382.60
		Tyuni	115	27.91	69	39.12	184	67.03	26	36.00
		Kalsi	29	6.22	2	1.15	31	7.37	5	7.97
		<b>All</b>	<b>32049</b>	<b>8986.27</b>	<b>8772</b>	<b>6493.78</b>	<b>40821</b>	<b>15480.05</b>	<b>4641</b>	<b>6774.67</b>
3	Haridwar	Hardwar	10970	4260.77	5317	3797.65	16287	8058.42	4121	6189.76
		Laksar	14157	3431.29	6948	4913.19	21105	8344.48	5125	7104.14
		Roorki	33611	13443.90	11489	8116.70	45100	21560.60	9076	13447.66
		<b>All</b>	<b>58738</b>	<b>21135.96</b>	<b>23754</b>	<b>16827.54</b>	<b>82492</b>	<b>37963.50</b>	<b>18322</b>	<b>26741.56</b>
4	Pauri Garhwal	Dhumakot	1275	589.40	1952	1713.81	3227	2303.21	2824	4809.22
		Kotdwar	1918	515.14	1600	1180.25	3518	1695.39	2046	2561.21
		Lansdown	2791	1355.51	2920	2733.38	5711	4088.89	2527	4703.09
		Pauri	5432	2654.33	6004	5790.98	11436	8445.31	4181	8122.87
		Shrinagar	1325	448.86	1753	1276.02	3078	1724.88	611	792.91
		Thalisain	2094	689.91	5044	3894.21	7138	4584.12	3782	5474.14
		Yamkeshwar	657	158.62	874	667.95	1531	826.57	1610	2380.02
		Choubttakhal	2531	1213.00	2644	2474.85	5175	3687.85	1671	3166.61
		Satpuli	1371	665.78	1220	1176.18	2591	1841.96	1392	2735.72
		<b>All</b>	<b>19394</b>	<b>8290.55</b>	<b>24011</b>	<b>20907.63</b>	<b>43405</b>	<b>29198.18</b>	<b>20644</b>	<b>34745.79</b>
5	Rudraprayag	Jakholi	4782	1762.32	1584	1144.41	6366	2906.73	1411	1966.16
		Rudraprayag	3465	557.99	1960	1170.02	5425	1728.01	2664	3288.79
		Ukhimath	2838	574.16	2521	1411.99	5359	1986.15	1647	2032.80
		<b>All</b>	<b>11085</b>	<b>2894.47</b>	<b>6065</b>	<b>3726.42</b>	<b>17150</b>	<b>6620.89</b>	<b>5722</b>	<b>7287.75</b>
6	Tehri Garhwal	Devprayag	7159	1891.78	5236	3750.02	12395	5641.80	3298	4492.76
		Ghanshali	9240	2348.89	5480	3845.78	14720	6194.67	2003	2620.97
		Jakhni Dhar	1296	387.12	1646	1200.29	2942	1587.41	1401	1913.71
		Narendera Nagar	1698	457.83	1575	1136.44	3273	1594.27	1286	1761.42
		Pratap Nagar	3445	1261.32	3297	2352.79	6742	3614.11	1623	2156.50
		Tehri	4216	1216.96	4330	3168.21	8546	4385.17	3153	4378.53
		Dhanolti	1370	607.94	2186	1572.66	3556	2180.60	1987	2788.31
		Gaja*	2184	617.41	1909	1396.54	4093	2013.95	1177	1585.81
		<b>All</b>	<b>30608</b>	<b>8789.25</b>	<b>25659</b>	<b>18422.73</b>	<b>56267</b>	<b>27211.98</b>	<b>15928</b>	<b>21698.01</b>
7	Uttarkashi	Budkot	2497	417.67	832	616.43	3329	1034.10	1292	1886.35
		Bhatwari	3634	731.17	1113	794.75	4747	1525.92	892	1256.84
		Dunda	3922	773.07	1228	880.20	5150	1653.27	991	1398.80
		Purola	1641	341.03	637	372.42	2278	713.45	584	825.58
		Mori	1168	226.81	568	406.98	1736	633.79	654	940.30
		Chinyalisaur	1869	447.10	1183	867.73	3052	1314.83	1109	1544.94
		<b>All</b>	<b>14731</b>	<b>2936.85</b>	<b>5561</b>	<b>3938.51</b>	<b>20292</b>	<b>6875.36</b>	<b>5522</b>	<b>7852.81</b>

Table 1.5: Tehsilwise Number and Area of Operational Holdings

Social Group: Others (Male+Female)

Area: Ha.

S.No	District	Tehsil	Small		(2.0 to 3.0)		(3.0 to 4.0)		Semi-Medium	
			Number	Area	Number	Area	Number	Area	Number	Area
1	Chamoli	Chamoli	970	1294.71	245	584.95	60	217.83	305	802.78
		Gairsain	898	1237.79	412	985.99	180	629.66	592	1615.65
		Joshimath	494	714.92	238	575.99	127	439.52	365	1015.51
		Karanprayag	1183	1644.41	331	807.05	137	473.95	468	1281.00
		Pokhri	854	1230.21	234	559.96	92	313.99	326	873.95
		Tharali	1565	2270.47	415	987.31	127	415.72	542	1403.03
		Ghaat*	814	1151.37	289	721.71	91	308.75	380	1030.46
		<b>All</b>	<b>6778</b>	<b>9543.88</b>	<b>2164</b>	<b>5222.96</b>	<b>814</b>	<b>2799.42</b>	<b>2978</b>	<b>8022.38</b>
2	Dehradun	Chakrata	54	73.75	30	73.24	10	35.25	40	108.49
		Dehradun	1095	1521.18	300	731.01	97	328.96	397	1059.97
		Rishikesh	1012	1753.17	250	594.43	98	335.96	348	930.39
		Vikas Nagar	2449	3382.60	793	1933.29	317	1105.65	1110	3038.94
		Tyuni	26	36.00	9	23.43	4	14.86	13	38.29
		Kalsi	5	7.97	0	0.00	0	0.00	0	0.00
		<b>All</b>	<b>4641</b>	<b>6774.67</b>	<b>1382</b>	<b>3355.40</b>	<b>526</b>	<b>1820.68</b>	<b>1908</b>	<b>5176.08</b>
3	Haridwar	Hardwar	4121	6189.76	1502	3643.49	775	2680.35	2277	6323.84
		Laksar	5125	7104.14	1895	4570.42	801	2748.34	2696	7318.76
		Roorki	9076	13447.66	3453	8394.48	1703	5845.69	5156	14240.17
		<b>All</b>	<b>18322</b>	<b>26741.56</b>	<b>6850</b>	<b>16608.39</b>	<b>3279</b>	<b>11274.38</b>	<b>10129</b>	<b>27882.77</b>
4	Pauri Garhwal	Dhumakot	2824	4809.22	464	1093.63	37	126.39	501	1220.02
		Kotdwar	2046	2561.21	1109	2562.12	519	1810.12	1628	4372.24
		Lansdown	2527	4703.09	952	2515.14	296	1117.04	1248	3632.18
		Pauri	4181	8122.87	736	2102.08	196	737.38	932	2839.46
		Shrinagar	611	792.91	8	19.97	0	0.00	8	19.97
		Thalisain	3782	5474.14	717	1704.32	123	394.91	840	2099.23
		Yamkeshwar	1610	2380.02	1091	2648.74	426	1468.26	1517	4117.00
		Choubttakhal	1671	3166.61	328	890.17	45	153.92	373	1044.09
		Satpuli	1392	2735.72	495	1448.38	157	598.18	652	2046.56
		<b>All</b>	<b>20644</b>	<b>34745.79</b>	<b>5900</b>	<b>14984.55</b>	<b>1799</b>	<b>6406.20</b>	<b>7699</b>	<b>21390.75</b>
5	Rudraprayag	Jakholi	1411	1966.16	331	783.53	78	267.09	409	1050.62
		Rudraprayag	2664	3288.79	613	1464.80	156	528.29	769	1993.09
		Ukhimath	1647	2032.80	430	1082.43	120	417.51	550	1499.94
		<b>All</b>	<b>5722</b>	<b>7287.75</b>	<b>1374</b>	<b>3330.76</b>	<b>354</b>	<b>1212.89</b>	<b>1728</b>	<b>4543.65</b>
6	Tehri Garhwal	Devprayag	3298	4492.76	727	1725.57	185	639.89	912	2365.46
		Ghanshali	2003	2620.97	197	450.92	18	63.47	215	514.39
		Jakhni Dhar	1401	1913.71	397	959.88	128	412.88	525	1372.76
		Narendera Nagar	1286	1761.42	382	912.70	126	434.52	508	1347.22
		Pratap Nagar	1623	2156.50	199	475.44	24	85.28	223	560.72
		Tehri	3153	4378.53	819	1959.58	220	746.78	1039	2706.36
		Dhanolti	1987	2788.31	563	1365.10	174	594.89	737	1959.99
		Gaja*	1177	1585.81	166	392.68	40	135.76	206	528.44
		<b>All</b>	<b>15928</b>	<b>21698.01</b>	<b>3450</b>	<b>8241.87</b>	<b>915</b>	<b>3113.47</b>	<b>4365</b>	<b>11355.34</b>
7	Uttarkashi	Budkot	1292	1886.35	738	1818.48	369	1271.18	1107	3089.66
		Bhatwari	892	1256.84	302	735.80	120	417.59	422	1153.39
		Dunda	991	1398.80	337	820.30	108	366.66	445	1186.96
		Purola	584	825.58	181	435.92	86	293.75	267	729.67
		Mori	654	940.30	381	935.25	197	685.24	578	1620.49
		Chinyalisaur	1109	1544.94	365	880.42	115	391.68	480	1272.10
		<b>All</b>	<b>5522</b>	<b>7852.81</b>	<b>2304</b>	<b>5626.17</b>	<b>995</b>	<b>3426.10</b>	<b>3299</b>	<b>9052.27</b>

Table 1.5: Tehsilwise Number and Area of Operational Holdings

Social Group: Others (Male+Female)

S.No	District	Tehsil	(4.0 to 5.0)		(5.0 to 7.5)		(7.5 to 10.0)		Medium	
			Number	Area	Number	Area	Number	Area	Number	Area
1	Chamoli	Chamoli	26	128.97	18	103.35	3	23.08	47	255.40
		Gairsain	114	458.64	84	508.91	17	155.72	215	1123.27
		Joshimath	50	221.75	33	196.15	4	32.85	87	450.75
		Karanprayag	41	181.93	26	145.73	7	61.34	74	389.00
		Pokhri	34	157.35	17	98.51	8	65.39	59	321.25
		Tharali	38	173.74	28	158.07	4	32.59	70	364.40
		Ghaat*	14	62.54	14	78.76	4	30.80	32	172.10
		<b>All</b>	<b>317</b>	<b>1384.92</b>	<b>220</b>	<b>1289.48</b>	<b>47</b>	<b>401.77</b>	<b>584</b>	<b>3076.17</b>
2	Dehradun	Chakrata	2	8.26	5	29.28	0	0.00	7	37.54
		Dehradun	56	250.19	39	227.42	13	106.85	108	584.46
		Rishikesh	46	203.06	35	201.41	9	74.58	90	479.05
		Vikas Nagar	138	621.39	122	728.42	18	149.05	278	1498.86
		Tyuni	1	4.66	2	11.43	0	0.00	3	16.09
		Kalsi	0	0.00	0	0.00	0	0.00	0	0.00
		<b>All</b>	<b>243</b>	<b>1087.56</b>	<b>203</b>	<b>1197.96</b>	<b>40</b>	<b>330.48</b>	<b>486</b>	<b>2616.00</b>
3	Haridwar	Hardwar	378	1664.18	227	1339.56	57	477.47	662	3481.21
		Laksar	414	1813.32	310	1830.12	83	694.22	807	4337.66
		Roorki	791	3504.45	598	3511.47	165	1375.86	1554	8391.78
		<b>All</b>	<b>1583</b>	<b>6981.95</b>	<b>1135</b>	<b>6681.15</b>	<b>305</b>	<b>2547.55</b>	<b>3023</b>	<b>16210.65</b>
4	Pauri Garhwal	Dhumakot	4	17.36	0	0.00	0	0.00	4	17.36
		Kotdwar	194	856.48	170	1027.46	24	226.00	388	2109.94
		Lansdown	315	1538.66	10	62.53	4	34.39	329	1635.58
		Pauri	88	402.33	58	356.72	14	119.41	160	878.46
		Shrinagar	0	0.00	0	0.00	0	0.00	0	0.00
		Thalisain	16	71.55	4	24.36	2	16.84	22	112.75
		Yamkeshwar	164	725.90	179	1071.43	62	478.06	405	2275.39
		Choubttakhal	14	61.31	1	6.50	0	0.00	15	67.81
		Satpuli	109	514.47	118	841.16	1	7.51	228	1363.14
		<b>All</b>	<b>904</b>	<b>4188.06</b>	<b>540</b>	<b>3390.16</b>	<b>107</b>	<b>882.21</b>	<b>1551</b>	<b>8460.43</b>
5	Rudraprayag	Jakholi	23	97.57	8	46.83	1	8.10	32	152.50
		Rudraprayag	43	187.25	36	204.43	5	41.74	84	433.42
		Ukhimath	42	190.92	20	109.93	4	33.82	66	334.67
		<b>All</b>	<b>108</b>	<b>475.74</b>	<b>64</b>	<b>361.19</b>	<b>10</b>	<b>83.66</b>	<b>182</b>	<b>920.59</b>
6	Tehri Garhwal	Devprayag	61	252.88	66	399.13	18	154.87	145	806.88
		Ghanshali	3	12.58	0	0.00	0	0.00	3	12.58
		Jakhni Dhar	48	213.61	24	142.80	1	8.63	73	365.04
		Narendera Nagar	54	240.73	37	221.22	9	74.48	100	536.43
		Pratap Nagar	4	19.03	3	16.95	0	0.00	7	35.98
		Tehri	65	285.79	29	173.38	0	0.00	94	459.17
		Dhanolti	67	298.09	54	315.57	3	25.05	124	638.71
		Gaja*	6	26.22	6	35.41	0	0.00	12	61.63
		<b>All</b>	<b>308</b>	<b>1348.93</b>	<b>219</b>	<b>1304.46</b>	<b>31</b>	<b>263.03</b>	<b>558</b>	<b>2916.42</b>
7	Uttarkashi	Budkot	152	678.40	94	551.18	12	98.92	258	1328.50
		Bhatwari	61	278.93	38	232.26	3	24.78	102	535.97
		Dunda	45	196.99	29	171.59	5	47.17	79	415.75
		Purola	22	96.46	7	38.95	1	8.59	30	144.00
		Mori	98	424.82	94	568.25	17	143.14	209	1136.21
		Chinyalisaur	38	169.07	23	130.37	8	66.17	69	365.61
		<b>All</b>	<b>416</b>	<b>1844.67</b>	<b>285</b>	<b>1692.60</b>	<b>46</b>	<b>388.77</b>	<b>747</b>	<b>3926.04</b>

Table 1.5: Tehsilwise Number and Area of Operational Holdings

Social Group: Others (Male+Female)

Area: Ha.

S.No	District	Tehsil	(10.0 to 20.0)		(20.0 & Above)		Large		All Classes	
			Number	Area	Number	Area	Number	Area	Number	Area
1	Chamoli	Chamoli	0	0.00	0	0.00	0	0.00	4733	3715.67
		Gairsain	8	113.41	0	0.00	8	113.41	5276	5658.11
		Joshimath	1	10.93	1	22.47	2	33.40	3499	2594.00
		Karanprayag	2	24.81	0	0.00	2	24.81	5804	4840.79
		Pokhri	1	12.53	0	0.00	1	12.53	3735	3420.32
		Tharali	1	12.37	0	0.00	1	12.37	10420	7376.15
		Ghaat*	0	0.00	0	0.00	0	0.00	3493	3198.07
		<b>All</b>	<b>13</b>	<b>174.05</b>	<b>1</b>	<b>22.47</b>	<b>14</b>	<b>196.52</b>	<b>36960</b>	<b>30803.11</b>
2	Dehradun	Chakrata	1	10.65	0	0.00	1	10.65	169	259.29
		Dehradun	1	13.67	0	0.00	1	13.67	12768	6472.97
		Rishikesh	6	80.60	2	60.75	8	141.35	9439	7481.03
		Vikas Nagar	8	105.76	3	61.43	11	167.19	25239	15993.62
		Tyuni	0	0.00	0	0.00	0	0.00	226	157.41
		Kalsi	0	0.00	0	0.00	0	0.00	36	15.34
		<b>All</b>	<b>16</b>	<b>210.68</b>	<b>5</b>	<b>122.18</b>	<b>21</b>	<b>332.86</b>	<b>47877</b>	<b>30379.66</b>
3	Haridwar	Hardwar	28	359.49	1	20.91	29	380.40	23376	24433.63
		Laksar	36	399.60	5	139.70	41	539.30	29774	27644.34
		Roorki	81	911.12	1	27.69	82	938.81	60968	58579.02
		<b>All</b>	<b>145</b>	<b>1670.21</b>	<b>7</b>	<b>188.30</b>	<b>152</b>	<b>1858.51</b>	<b>114118</b>	<b>110656.99</b>
4	Pauri Garhwal	Dhumakot	0	0.00	0	0.00	0	0.00	6556	8349.81
		Kotdwar	6	86.61	3	114.88	9	201.49	7589	10940.27
		Lansdown	0	0.00	0	0.00	0	0.00	9815	14059.74
		Pauri	7	93.52	0	0.00	7	93.52	16716	20379.62
		Shrinagar	0	0.00	0	0.00	0	0.00	3697	2537.76
		Thalisain	1	11.35	0	0.00	1	11.35	11783	12281.59
		Yamkeshwar	39	509.47	2	44.14	41	553.61	5104	10152.59
		Choubttakhal	0	0.00	0	0.00	0	0.00	7234	7966.36
		Satpuli	0	0.00	0	0.00	0	0.00	4863	7987.38
		<b>All</b>	<b>53</b>	<b>700.95</b>	<b>5</b>	<b>159.02</b>	<b>58</b>	<b>859.97</b>	<b>73357</b>	<b>94655.12</b>
5	Rudraprayag	Jakholi	0	0.00	0	0.00	0	0.00	8218	6076.01
		Rudraprayag	1	16.38	0	0.00	1	16.38	8943	7459.69
		Ukhimath	0	0.00	0	0.00	0	0.00	7622	5853.56
		<b>All</b>	<b>1</b>	<b>16.38</b>	<b>0</b>	<b>0.00</b>	<b>1</b>	<b>16.38</b>	<b>24783</b>	<b>19389.26</b>
6	Tehri Garhwal	Devprayag	4	59.48	0	0.00	4	59.48	16754	13366.38
		Ghanshali	0	0.00	0	0.00	0	0.00	16941	9342.61
		Jakhni Dhar	0	0.00	0	0.00	0	0.00	4941	5238.92
		Narendera Nagar	4	45.07	0	0.00	4	45.07	5171	5284.41
		Pratap Nagar	0	0.00	0	0.00	0	0.00	8595	6367.31
		Tehri	0	0.00	0	0.00	0	0.00	12832	11929.23
		Dhanolti	5	66.32	1	23.91	6	90.23	6410	7657.84
		Gaja*	0	0.00	0	0.00	0	0.00	5488	4189.83
		<b>All</b>	<b>13</b>	<b>170.87</b>	<b>1</b>	<b>23.91</b>	<b>14</b>	<b>194.78</b>	<b>77132</b>	<b>63376.53</b>
7	Uttarkashi	Budkot	6	71.98	0	0.00	6	71.98	5992	7410.59
		Bhatwari	1	10.56	0	0.00	1	10.56	6164	4482.68
		Dunda	1	11.84	0	0.00	1	11.84	6666	4666.62
		Purola	0	0.00	0	0.00	0	0.00	3159	2412.70
		Mori	4	52.77	0	0.00	4	52.77	3181	4383.56
		Chinyalisaur	1	11.06	0	0.00	1	11.06	4711	4508.54
		<b>All</b>	<b>13</b>	<b>158.21</b>	<b>0</b>	<b>0.00</b>	<b>13</b>	<b>158.21</b>	<b>29873</b>	<b>27864.69</b>

## Agriculture Census 2010-11

Table 1.5: Tehsilwise Number and Area of Operational Holdings

Social Group: Others (Male+Female)

S.No	District	Tehsil	Below 0.5		(0.5 to 1.0)		Marginal		(1.0 to 2.0)	
			Number	Area	Number	Area	Number	Area	Number	Area
8	Almora	Almora	6170	2706.31	6485	4644.51	12655	7350.82	2443	3286.33
		Ranikhet	3509	1076.55	4188	3087.82	7697	4164.37	2579	3540.92
		Bhikiyasain	3783	1164.72	5595	4207.09	9378	5371.81	3710	5190.58
		Sult	1287	416.01	2997	2270.04	4284	2686.05	3436	4703.38
		Choukhutiya	3086	987.79	2980	2105.86	6066	3093.65	1146	1529.26
		Someshwar	5688	1188.35	1985	1095.02	7673	2283.37	647	824.98
		Dwarahat	3579	902.44	2968	2243.39	6547	3145.83	2606	3482.98
		Bhanoli	2791	836.04	3193	2351.33	5984	3187.37	2474	3395.25
		Zainti	1579	437.03	1965	1468.64	3544	1905.67	1301	1783.59
		<b>All</b>	<b>31472</b>	<b>9715.24</b>	<b>32356</b>	<b>23473.70</b>	<b>63828</b>	<b>33188.94</b>	<b>20342</b>	<b>27737.27</b>
9	Bageshwar	Bageshwar	5779	1428.10	3144	2032.18	8923	3460.28	939	1196.95
		Kupkot	6379	1548.43	3778	2778.66	10157	4327.09	1325	1737.81
		Garur	6054	1296.99	2242	1584.65	8296	2881.64	974	1327.36
		Kanda	5893	1725.04	2342	1273.36	8235	2998.40	690	776.60
		Kaafiligair	3535	918.73	854	598.93	4389	1517.66	204	256.27
		<b>All</b>	<b>27640</b>	<b>6917.29</b>	<b>12360</b>	<b>8267.78</b>	<b>40000</b>	<b>15185.07</b>	<b>4132</b>	<b>5294.99</b>
10	Champawat	Champawat	2761	823.76	2536	1826.98	5297	2650.74	1590	2175.36
		Paati	2929	913.93	2338	1725.52	5267	2639.45	1408	2004.58
		Purnagiri	2461	1073.60	991	829.91	3452	1903.51	542	1003.27
		Lohaghat	2787	849.75	2425	1834.64	5212	2684.39	1638	2378.64
		Barakot	1962	585.72	1621	1168.18	3583	1753.90	831	1133.66
		<b>All</b>	<b>12900</b>	<b>4246.76</b>	<b>9911</b>	<b>7385.23</b>	<b>22811</b>	<b>11631.99</b>	<b>6009</b>	<b>8695.51</b>
11	Nainital	Betalghat	1628	282.13	686	485.60	2314	767.73	456	618.68
		Dhari	2681	1232.19	2344	2003.31	5025	3235.50	2192	3056.60
		Haldwani	2260	506.74	985	720.43	3245	1227.17	1144	1665.87
		Kaladhungi	1754	396.96	843	616.08	2597	1013.04	1051	1542.42
		Koshyakutoli	1503	613.22	909	775.62	2412	1388.84	749	1003.61
		Nainital	3708	1719.31	2791	2550.16	6499	4269.47	1553	2932.45
		Ramnagar	2598	564.31	1087	777.95	3685	1342.26	886	1396.48
		Lalkuan	823	184.63	301	221.77	1124	406.40	305	432.31
<b>All</b>	<b>16955</b>	<b>5499.49</b>	<b>9946</b>	<b>8150.92</b>	<b>26901</b>	<b>13650.41</b>	<b>8336</b>	<b>12648.42</b>		
12	Pithoragarh	Berinag	3863	1083.78	2938	2087.16	6801	3170.94	870	1124.88
		Dharchula	4553	1251.35	1546	1084.97	6099	2336.32	340	465.50
		Didihaat	3230	887.01	2619	1856.74	5849	2743.75	1038	1424.14
		Gangolihaat	4958	1506.92	4098	2445.59	9056	3952.51	1040	1327.22
		Munsyari	3564	916.22	2043	1477.64	5607	2393.86	980	1347.98
		Pithoragarh	8608	2548.82	5052	3615.30	13660	6164.12	1753	2385.33
		Devalthal	1312	378.34	862	672.49	2174	1050.83	280	456.32
		Kanalichheena	1492	415.66	1074	780.33	2566	1195.99	609	818.24
		<b>All</b>	<b>31580</b>	<b>8988.10</b>	<b>20232</b>	<b>14020.22</b>	<b>51812</b>	<b>23008.32</b>	<b>6910</b>	<b>9349.61</b>
13	Udhamsinghnagar	Bajpur	5335	1291.54	2923	2118.51	8258	3410.05	2880	4089.14
		Khatima	3425	702.58	1606	1155.09	5031	1857.67	1486	1990.72
		Kashipur	6341	1086.64	1910	1403.54	8251	2490.18	2036	2923.51
		Kichha	6344	999.38	3041	1722.04	9385	2721.42	3182	3594.09
		Sitargang	4394	1215.93	2203	1578.43	6597	2794.36	2378	3320.92
		Jaspur	6105	1361.01	2789	2025.90	8894	3386.91	2476	3525.20
		Gadarpur	3116	849.91	2510	1825.25	5626	2675.16	2665	3748.15
		<b>All</b>	<b>35060</b>	<b>7506.99</b>	<b>16982</b>	<b>11828.76</b>	<b>52042</b>	<b>19335.75</b>	<b>17103</b>	<b>23191.73</b>
14	Uttarakhand	All	339904	99684.40	204523	149630.20	544427	249314.60	140389	201562.00

## Agriculture Census 2010-11

Table 1.5: Tehsilwise Number and Area of Operational Holdings

Social Group: Others (Male+Female)

Area: Ha.

S.No	District	Tehsil	Small		(2.0 to 3.0)		(3.0 to 4.0)		Semi-Medium	
			Number	Area	Number	Area	Number	Area	Number	Area
8	Almora	Almora	2443	3286.33	402	951.62	61	203.51	463	1155.13
		Ranikhet	2579	3540.92	424	1014.83	92	317.02	516	1331.85
		Bhikiyasain	3710	5190.58	741	1778.38	153	524.76	894	2303.14
		Sult	3436	4703.38	842	1943.68	153	517.45	995	2461.13
		Choukhutiya	1146	1529.26	171	403.81	61	201.42	232	605.23
		Someshwar	647	824.98	55	127.36	3	10.19	58	137.55
		Dwarahat	2606	3482.98	321	752.80	47	158.85	368	911.65
		Bhanoli	2474	3395.25	453	1089.14	84	284.01	537	1373.15
		Zainti	1301	1783.59	244	586.64	60	206.24	304	792.88
		<b>All</b>	<b>20342</b>	<b>27737.27</b>	<b>3653</b>	<b>8648.26</b>	<b>714</b>	<b>2423.45</b>	<b>4367</b>	<b>11071.71</b>
9	Bageshwar	Bageshwar	939	1196.95	60	146.06	8	27.05	68	173.11
		Kupkot	1325	1737.81	148	361.60	7	23.40	155	385.00
		Garur	974	1327.36	178	422.47	38	133.17	216	555.64
		Kanda	690	776.60	30	70.96	0	0.00	30	70.96
		Kaaflogair	204	256.27	9	19.23	0	0.00	9	19.23
		<b>All</b>	<b>4132</b>	<b>5294.99</b>	<b>425</b>	<b>1020.32</b>	<b>53</b>	<b>183.62</b>	<b>478</b>	<b>1203.94</b>
10	Champawat	Champawat	1590	2175.36	361	853.47	107	365.92	468	1219.39
		Paati	1408	2004.58	403	1139.10	169	581.75	572	1720.85
		Purnagiri	542	1003.27	140	342.81	44	155.49	184	498.30
		Lohaghat	1638	2378.64	434	1052.97	134	463.08	568	1516.05
		Barakot	831	1133.66	183	446.88	35	119.16	218	566.04
		<b>All</b>	<b>6009</b>	<b>8695.51</b>	<b>1521</b>	<b>3835.23</b>	<b>489</b>	<b>1685.40</b>	<b>2010</b>	<b>5520.63</b>
11	Nainital	Betalghat	456	618.68	115	276.96	46	154.36	161	431.32
		Dhari	2192	3056.60	486	1163.49	168	582.18	654	1745.67
		Haldwani	1144	1665.87	822	2009.61	340	1189.65	1162	3199.26
		Kaladhungi	1051	1542.42	547	1329.36	224	766.79	771	2096.15
		Koshyakutoli	749	1003.61	147	349.80	44	153.96	191	503.76
		Nainital	1553	2932.45	359	975.44	107	416.73	466	1392.17
		Ramnagar	886	1396.48	477	1151.33	245	857.08	722	2008.41
		Lalkuan	305	432.31	246	592.96	87	298.85	333	891.81
<b>All</b>	<b>8336</b>	<b>12648.42</b>	<b>3199</b>	<b>7848.95</b>	<b>1261</b>	<b>4419.60</b>	<b>4460</b>	<b>12268.55</b>		
12	Pithoragarh	Berinag	870	1124.88	66	154.69	14	48.29	80	202.98
		Dharchula	340	465.50	31	73.29	6	21.26	37	94.55
		Didihaat	1038	1424.14	190	457.39	17	57.10	207	514.49
		Gangolihaat	1040	1327.22	126	294.67	8	30.14	134	324.81
		Munsyari	980	1347.98	200	470.92	26	89.53	226	560.45
		Pithoragarh	1753	2385.33	205	494.76	59	210.56	264	705.32
		Devalthal	280	456.32	148	360.85	13	44.79	161	405.64
		Kanalichheena	609	818.24	66	151.88	3	9.37	69	161.25
		<b>All</b>	<b>6910</b>	<b>9349.61</b>	<b>1032</b>	<b>2458.45</b>	<b>146</b>	<b>511.04</b>	<b>1178</b>	<b>2969.49</b>
13	Udhamsinghnagar	Bajpur	2880	4089.14	1542	3702.35	717	2471.71	2259	6174.06
		Khatima	1486	1990.72	496	1185.43	245	854.27	741	2039.70
		Kashipur	2036	2923.51	985	2378.67	611	2106.39	1596	4485.06
		Kichha	3182	3594.09	1180	2869.71	666	2267.87	1846	5137.58
		Sitargang	2378	3320.92	1488	3310.69	360	1170.24	1848	4480.93
		Jaspur	2476	3525.20	1069	2598.92	501	1725.45	1570	4324.37
		Gadarpur	2665	3748.15	1354	3257.54	803	2717.56	2157	5975.10
		<b>All</b>	<b>17103</b>	<b>23191.73</b>	<b>8114</b>	<b>19303.31</b>	<b>3903</b>	<b>13313.49</b>	<b>12017</b>	<b>32616.80</b>
14	Uttarakhand	All	140389	201562.00	41368	100484.62	15248	52589.74	56616	153074.36

## Agriculture Census 2010-11

Table 1.5: Tehsilwise Number and Area of Operational Holdings

Social Group: Others (Male+Female)

S.No	District	Tehsil	(4.0 to 5.0)		(5.0 to 7.5)		(7.5 to 10.0)		Medium	
			Number	Area	Number	Area	Number	Area	Number	Area
8	Almora	Almora	9	40.69	11	63.35	1	9.58	21	113.62
		Ranikhet	17	76.64	5	28.80	1	8.47	23	113.91
		Bhikyasain	35	161.41	19	110.80	0	0.00	54	272.21
		Sult	20	85.29	3	17.96	0	0.00	23	103.25
		Choukhutiya	16	70.05	7	42.62	2	16.72	25	129.39
		Someshwar	0	0.00	0	0.00	0	0.00	0	0.00
		Dwarahat	2	8.76	0	0.00	0	0.00	2	8.76
		Bhanoli	17	75.32	6	36.02	1	7.83	24	119.17
		Zainti	19	83.06	4	22.88	0	0.00	23	105.94
		<b>All</b>	<b>135</b>	<b>601.22</b>	<b>55</b>	<b>322.43</b>	<b>5</b>	<b>42.60</b>	<b>195</b>	<b>966.25</b>
9	Bageshwar	Bageshwar	0	0.00	0	0.00	0	0.00	0	0.00
		Kupkot	10	45.27	0	0.00	0	0.00	10	45.27
		Garur	11	47.23	5	29.73	0	0.00	16	76.96
		Kanda	0	0.00	0	0.00	0	0.00	0	0.00
		Kaaflogair	1	4.46	0	0.00	0	0.00	1	4.46
		<b>All</b>	<b>22</b>	<b>96.96</b>	<b>5</b>	<b>29.73</b>	<b>0</b>	<b>0.00</b>	<b>27</b>	<b>126.69</b>
10	Champawat	Champawat	21	91.94	2	10.72	1	9.72	24	112.38
		Paati	43	193.75	26	146.98	8	64.67	77	405.40
		Purnagiri	34	151.55	12	76.90	4	35.10	50	263.55
		Lohaghat	56	245.52	17	93.57	2	16.00	75	355.09
		Barakot	3	13.51	3	15.08	0	0.00	6	28.59
		<b>All</b>	<b>157</b>	<b>696.27</b>	<b>60</b>	<b>343.25</b>	<b>15</b>	<b>125.49</b>	<b>232</b>	<b>1165.01</b>
11	Nainital	Betalghat	15	67.70	22	123.77	2	15.29	39	206.76
		Dhari	51	223.75	59	356.48	11	93.25	121	673.48
		Haldwani	178	799.04	159	933.75	51	429.77	388	2162.56
		Kaladhungi	148	661.76	122	729.17	44	371.57	314	1762.50
		Koshyakutoli	24	108.34	15	90.66	5	42.12	44	241.12
		Nainital	41	181.51	31	175.01	15	127.84	87	484.36
		Ramnagar	168	747.42	154	913.59	67	569.10	389	2230.11
		Lalkuan	44	199.60	31	185.77	13	109.93	88	495.30
		<b>All</b>	<b>669</b>	<b>2989.12</b>	<b>593</b>	<b>3508.20</b>	<b>208</b>	<b>1758.87</b>	<b>1470</b>	<b>8256.19</b>
12	Pithoragarh	Berinag	4	18.31	0	0.00	0	0.00	4	18.31
		Dharchula	0	0.00	0	0.00	0	0.00	0	0.00
		Didihaat	3	14.11	4	22.13	0	0.00	7	36.24
		Gangolihaat	2	8.95	2	11.06	0	0.00	4	20.01
		Munsyari	4	17.37	3	19.27	0	0.00	7	36.64
		Pithoragarh	14	66.20	2	10.02	0	0.00	16	76.22
		Devalthal	2	8.61	1	5.37	0	0.00	3	13.98
		Kanalichheena	3	14.54	1	7.02	0	0.00	4	21.56
		<b>All</b>	<b>32</b>	<b>148.09</b>	<b>13</b>	<b>74.87</b>	<b>0</b>	<b>0.00</b>	<b>45</b>	<b>222.96</b>
13	Udhamsinghnagar	Bajpur	515	2296.44	361	2084.86	98	820.68	974	5201.98
		Khatima	168	737.46	163	985.70	58	491.48	389	2214.64
		Kashipur	343	1529.95	248	1471.53	53	440.56	644	3442.04
		Kichha	347	1548.94	447	2615.00	46	389.31	840	4553.25
		Sitargang	230	1009.01	226	1351.23	74	629.20	530	2989.44
		Jaspur	246	1093.16	141	808.54	27	223.84	414	2125.54
		Gadarpur	344	1495.68	218	1283.99	27	225.47	589	3005.14
		<b>All</b>	<b>2193</b>	<b>9710.64</b>	<b>1804</b>	<b>10600.85</b>	<b>383</b>	<b>3220.54</b>	<b>4380</b>	<b>23532.03</b>
14	Uttarakhand	All	7087	31554.13	5196	30796.33	1197	10044.97	13480	72395.43

Table 1.5: Tehsilwise Number and Area of Operational Holdings

Social Group: Others (Male+Female)

Area: Ha.

S.No	District	Tehsil	(10.0 to 20.0)		(20.0 & Above)		Large		All Classes	
			Number	Area	Number	Area	Number	Area	Number	Area
8	Almora	Almora	0	0.00	0	0.00	0	0.00	15582	11905.90
		Ranikhet	1	11.45	0	0.00	1	11.45	10816	9162.50
		Bhikiyasain	0	0.00	0	0.00	0	0.00	14036	13137.74
		Sult	0	0.00	0	0.00	0	0.00	8738	9953.81
		Choukhutiya	0	0.00	0	0.00	0	0.00	7469	5357.53
		Someshwar	0	0.00	0	0.00	0	0.00	8378	3245.90
		Dwarahat	0	0.00	0	0.00	0	0.00	9523	7549.22
		Bhanoli	0	0.00	0	0.00	0	0.00	9019	8074.94
		Zainti	0	0.00	0	0.00	0	0.00	5172	4588.08
		<b>All</b>	<b>1</b>	<b>11.45</b>	<b>0</b>	<b>0.00</b>	<b>1</b>	<b>11.45</b>	<b>88733</b>	<b>72975.62</b>
9	Bageshwar	Bageshwar	0	0.00	0	0.00	0	0.00	9930	4830.34
		Kupkot	0	0.00	0	0.00	0	0.00	11647	6495.17
		Garur	0	0.00	0	0.00	0	0.00	9502	4841.60
		Kanda	0	0.00	0	0.00	0	0.00	8955	3845.96
		Kaafiligair	0	0.00	0	0.00	0	0.00	4603	1797.62
		<b>All</b>	<b>0</b>	<b>0.00</b>	<b>0</b>	<b>0.00</b>	<b>0</b>	<b>0.00</b>	<b>44637</b>	<b>21810.69</b>
		10	Champawat	Champawat	0	0.00	0	0.00	0	0.00
Paati	0			0.00	0	0.00	0	0.00	7324	6770.28
Purnagiri	3			34.50	0	0.00	3	34.50	4231	3703.13
Lohaghat	0			0.00	0	0.00	0	0.00	7493	6934.17
Barakot	0			0.00	0	0.00	0	0.00	4638	3482.19
<b>All</b>	<b>3</b>			<b>34.50</b>	<b>0</b>	<b>0.00</b>	<b>3</b>	<b>34.50</b>	<b>31065</b>	<b>27047.64</b>
11	Nainital	Betalghat	1	10.94	1	28.07	2	39.01	2972	2063.50
		Dhari	13	169.84	0	0.00	13	169.84	8005	8881.09
		Haldwani	32	427.38	2	45.43	34	472.81	5973	8727.67
		Kaladhungi	42	560.37	2	50.86	44	611.23	4777	7025.34
		Koshyakutoli	5	58.66	0	0.00	5	58.66	3401	3195.99
		Nainital	2	23.63	2	46.78	4	70.41	8609	9148.86
		Ramnagar	44	538.38	3	66.12	47	604.50	5729	7581.76
		Lalkuan	10	119.00	1	32.03	11	151.03	1861	2376.85
		<b>All</b>	<b>149</b>	<b>1908.20</b>	<b>11</b>	<b>269.29</b>	<b>160</b>	<b>2177.49</b>	<b>41327</b>	<b>49001.06</b>
12	Pithoragarh	Berinag	0	0.00	0	0.00	0	0.00	7755	4517.11
		Dharchula	0	0.00	0	0.00	0	0.00	6476	2896.37
		Didihaat	0	0.00	0	0.00	0	0.00	7101	4718.62
		Gangolihaat	0	0.00	0	0.00	0	0.00	10234	5624.55
		Munsyari	0	0.00	0	0.00	0	0.00	6820	4338.93
		Pithoragarh	0	0.00	0	0.00	0	0.00	15693	9330.99
		Devalthal	0	0.00	0	0.00	0	0.00	2618	1926.77
		Kanalichheena	0	0.00	0	0.00	0	0.00	3248	2197.04
		<b>All</b>	<b>0</b>	<b>0.00</b>	<b>0</b>	<b>0.00</b>	<b>0</b>	<b>0.00</b>	<b>59945</b>	<b>35550.38</b>
13	Udhamsinghnagar	Bajpur	56	704.42	14	467.33	70	1171.75	14441	20046.98
		Khatima	38	474.27	13	643.42	51	1117.69	7698	9220.42
		Kashipur	21	276.42	23	634.32	44	910.74	12571	14251.53
		Kichha	20	250.22	13	848.41	33	1098.63	15286	17104.97
		Sitargang	45	569.51	6	182.32	51	751.83	11404	14337.48
		Jaspur	12	150.93	0	0.00	12	150.93	13366	13512.95
		Gadarpur	13	168.83	1	33.87	14	202.70	11051	15606.25
		<b>All</b>	<b>205</b>	<b>2594.60</b>	<b>70</b>	<b>2809.67</b>	<b>275</b>	<b>5404.27</b>	<b>85817</b>	<b>104080.58</b>
14	Uttarakhand	All	612	7650.10	100	3594.84	712	11244.94	755624	687591.33



Table 1.5: Tehsilwise Number and Area of Operational Holdings

Social Group: All (Male)

S.No	District	Tehsil	Below 0.5		(0.5 to 1.0)		Marginal		(1.0 to 2.0)	
			Number	Area	Number	Area	Number	Area	Number	Area
1	Chamoli	Chamoli	2695	560.92	1286	962.55	3981	1523.47	995	1343.94
		Gairsain	2663	787.73	1123	800.91	3786	1588.64	878	1201.57
		Joshimath	3603	202.78	583	430.38	4186	633.16	684	981.58
		Karanprayag	2735	608.64	1467	896.31	4202	1504.95	1139	1582.54
		Pokhri	1826	380.97	919	664.12	2745	1045.09	842	1210.52
		Tharali	5886	1415.99	3060	2098.43	8946	3514.42	1524	2221.84
		Ghaat*	1707	307.62	871	623.26	2578	930.88	812	1149.22
		<b>All</b>	<b>21115</b>	<b>4264.65</b>	<b>9309</b>	<b>6475.96</b>	<b>30424</b>	<b>10740.61</b>	<b>6874</b>	<b>9691.21</b>
2	Dehradun	Chakrata	734	167.95	559	416.06	1293	584.01	880	1277.63
		Dehradun	8280	1707.36	1997	1413.11	10277	3120.47	1095	1528.90
		Rishikesh	5447	2269.56	2069	1766.62	7516	4036.18	1010	1751.33
		Vikas Nagar	17134	4391.14	4752	3340.89	21886	7732.03	2623	3616.81
		Tyuni	903	217.68	608	428.77	1511	646.45	692	995.80
		Kalsi	746	179.31	531	390.43	1277	569.74	874	1283.54
		<b>All</b>	<b>33244</b>	<b>8933.00</b>	<b>10516</b>	<b>7755.88</b>	<b>43760</b>	<b>16688.88</b>	<b>7174</b>	<b>10454.01</b>
3	Haridwar	Hardwar	12130	4573.36	5699	4071.67	17829	8645.03	4215	6322.48
		Laksar	15119	3678.61	7301	5177.11	22420	8855.72	5309	7346.50
		Roorki	36879	13583.93	12188	8593.95	49067	22177.88	9432	13895.99
		<b>All</b>	<b>64128</b>	<b>21835.90</b>	<b>25188</b>	<b>17842.73</b>	<b>89316</b>	<b>39678.63</b>	<b>18956</b>	<b>27564.97</b>
4	Pauri Garhwal	Dhumakot	1455	598.59	1596	1415.52	3051	2014.11	2213	3948.06
		Kotdwar	2021	527.10	1600	1187.51	3621	1714.61	1967	2461.61
		Lansdown	2801	1169.05	2542	2310.57	5343	3479.62	2239	4092.66
		Pauri	5396	2220.46	4504	4285.67	9900	6506.13	3229	6161.14
		Shrinagar	1260	410.91	1422	1029.14	2682	1440.05	446	574.89
		Thalisain	2554	816.22	4528	3474.25	7082	4290.47	3476	5010.94
		Yamkeshwar	841	201.43	909	688.78	1750	890.21	1593	2359.95
		Choubttakhal	2491	1096.56	2210	2100.50	4701	3197.06	1342	2532.68
		Satpuli	1425	693.63	998	949.38	2423	1643.01	1261	2482.79
		<b>All</b>	<b>20244</b>	<b>7733.95</b>	<b>20309</b>	<b>17441.32</b>	<b>40553</b>	<b>25175.27</b>	<b>17766</b>	<b>29624.72</b>
5	Rudraprayag	Jakholi	4838	1771.22	1511	1087.57	6349	2858.79	1330	1850.28
		Rudraprayag	3691	592.70	1903	1127.23	5594	1719.93	2533	3091.56
		Ukhimath	3000	615.96	2531	1411.46	5531	2027.42	1590	1955.22
		<b>All</b>	<b>11529</b>	<b>2979.88</b>	<b>5945</b>	<b>3626.26</b>	<b>17474</b>	<b>6606.14</b>	<b>5453</b>	<b>6897.06</b>
6	Tehri Garhwal	Devprayag	7887	1989.40	5024	3575.49	12911	5564.89	3090	4197.02
		Ghanshali	10234	2564.11	5460	3821.55	15694	6385.66	1932	2528.03
		Jakhni Dhar	1453	402.30	1563	1141.89	3016	1544.19	1342	1834.34
		Narendera Nagar	1922	506.87	1521	1093.83	3443	1600.70	1207	1654.13
		Pratap Nagar	3978	1377.83	3357	2388.23	7335	3766.06	1574	2091.39
		Tehri	4530	1257.81	4128	3014.79	8658	4272.60	2978	4133.51
		Dhanolti	2057	747.45	2392	1717.11	4449	2464.56	2087	2924.75
		Gaja*	2286	625.93	1744	1276.20	4030	1902.13	1068	1444.61
		<b>All</b>	<b>34347</b>	<b>9471.70</b>	<b>25189</b>	<b>18029.09</b>	<b>59536</b>	<b>27500.79</b>	<b>15278</b>	<b>20807.78</b>
7	Uttarkashi	Budkot	3516	631.98	1178	866.13	4694	1498.11	1562	2262.02
		Bhatwari	3913	783.04	1128	809.15	5041	1592.19	897	1258.72
		Dunda	4856	959.92	1438	1028.97	6294	1988.89	1115	1566.52
		Purola	2425	516.50	921	570.03	3346	1086.53	757	1053.86
		Mori	1747	343.50	758	543.59	2505	887.09	804	1151.36
		Chinyalisaur	2506	602.29	1437	1045.21	3943	1647.50	1236	1719.62
		<b>All</b>	<b>18963</b>	<b>3837.23</b>	<b>6860</b>	<b>4863.08</b>	<b>25823</b>	<b>8700.31</b>	<b>6371</b>	<b>9012.10</b>

Table 1.5: Tehsilwise Number and Area of Operational Holdings

Social Group: All (Male)

Area: Ha.

S.No	District	Tehsil	Small		(2.0 to 3.0)		(3.0 to 4.0)		Semi-Medium	
			Number	Area	Number	Area	Number	Area	Number	Area
1	Chamoli	Chamoli	995	1343.94	244	584.86	59	212.95	303	797.81
		Gairsain	878	1201.57	408	972.39	175	609.48	583	1581.87
		Joshimath	684	981.58	298	719.16	150	521.45	448	1240.61
		Karanprayag	1139	1582.54	327	793.87	133	460.02	460	1253.89
		Pokhri	842	1210.52	228	544.92	91	310.14	319	855.06
		Tharali	1524	2221.84	405	961.66	129	423.61	534	1385.27
		Ghaat*	812	1149.22	283	708.22	80	274.06	363	982.28
		<b>All</b>	<b>6874</b>	<b>9691.21</b>	<b>2193</b>	<b>5285.08</b>	<b>817</b>	<b>2811.71</b>	<b>3010</b>	<b>8096.79</b>
2	Dehradun	Chakrata	880	1277.63	599	1475.37	331	1146.03	930	2621.40
		Dehradun	1095	1528.90	302	740.08	89	302.25	391	1042.33
		Rishikesh	1010	1751.33	238	564.76	97	331.97	335	896.73
		Vikas Nagar	2623	3616.81	822	1999.69	336	1168.59	1158	3168.28
		Tyuni	692	995.80	333	740.57	171	613.11	504	1353.68
		Kalsi	874	1283.54	616	1517.88	338	1159.80	954	2677.68
		<b>All</b>	<b>7174</b>	<b>10454.01</b>	<b>2910</b>	<b>7038.35</b>	<b>1362</b>	<b>4721.75</b>	<b>4272</b>	<b>11760.10</b>
3	Haridwar	Hardwar	4215	6322.48	1515	3681.40	763	2634.36	2278	6315.76
		Laksar	5309	7346.50	1951	4706.87	818	2807.95	2769	7514.82
		Roorki	9432	13895.99	3489	8478.54	1707	5860.60	5196	14339.14
		<b>All</b>	<b>18956</b>	<b>27564.97</b>	<b>6955</b>	<b>16866.81</b>	<b>3288</b>	<b>11302.91</b>	<b>10243</b>	<b>28169.72</b>
4	Pauri Garhwal	Dhumakot	2213	3948.06	397	934.37	29	98.92	426	1033.29
		Kotdwar	1967	2461.61	1029	2365.92	491	1714.68	1520	4080.60
		Lansdown	2239	4092.66	891	2370.85	275	1042.10	1166	3412.95
		Pauri	3229	6161.14	630	1799.97	172	641.08	802	2441.05
		Shrinagar	446	574.89	6	14.81	0	0.00	6	14.81
		Thalisain	3476	5010.94	646	1529.74	109	347.93	755	1877.67
		Yamkeshwar	1593	2359.95	1089	2650.79	430	1483.97	1519	4134.76
		Choubttakhal	1342	2532.68	264	729.92	32	108.04	296	837.96
		Satpuli	1261	2482.79	486	1424.62	157	598.27	643	2022.89
		<b>All</b>	<b>17766</b>	<b>29624.72</b>	<b>5438</b>	<b>13820.99</b>	<b>1695</b>	<b>6034.99</b>	<b>7133</b>	<b>19855.98</b>
5	Rudraprayag	Jakholi	1330	1850.28	292	691.71	72	245.96	364	937.67
		Rudraprayag	2533	3091.56	564	1349.03	141	476.72	705	1825.75
		Ukhimath	1590	1955.22	421	1059.33	113	394.80	534	1454.13
		<b>All</b>	<b>5453</b>	<b>6897.06</b>	<b>1277</b>	<b>3100.07</b>	<b>326</b>	<b>1117.48</b>	<b>1603</b>	<b>4217.55</b>
6	Tehri Garhwal	Devprayag	3090	4197.02	675	1600.43	167	577.87	842	2178.30
		Ghanshali	1932	2528.03	188	429.64	18	63.47	206	493.11
		Jakhni Dhar	1342	1834.34	376	911.24	122	391.67	498	1302.91
		Narendera Nagar	1207	1654.13	370	884.62	118	408.73	488	1293.35
		Pratap Nagar	1574	2091.39	196	468.03	23	82.09	219	550.12
		Tehri	2978	4133.51	792	1896.78	215	727.33	1007	2624.11
		Dhanolti	2087	2924.75	584	1400.36	170	579.88	754	1980.24
		Gaja*	1068	1444.61	153	362.25	38	128.45	191	490.70
		<b>All</b>	<b>15278</b>	<b>20807.78</b>	<b>3334</b>	<b>7953.35</b>	<b>871</b>	<b>2959.49</b>	<b>4205</b>	<b>10912.84</b>
7	Uttarkashi	Budkot	1562	2262.02	840	2064.14	385	1323.31	1225	3387.45
		Bhatwari	897	1258.72	303	742.90	114	397.29	417	1140.19
		Dunda	1115	1566.52	369	899.29	112	381.58	481	1280.87
		Purola	757	1053.86	211	506.63	92	312.71	303	819.34
		Mori	804	1151.36	422	1029.90	216	749.31	638	1779.21
		Chinyalisaur	1236	1719.62	380	914.13	116	395.34	496	1309.47
		<b>All</b>	<b>6371</b>	<b>9012.10</b>	<b>2525</b>	<b>6156.99</b>	<b>1035</b>	<b>3559.54</b>	<b>3560</b>	<b>9716.53</b>

## Agriculture Census 2010-11

Table 1.5: Tehsilwise Number and Area of Operational Holdings

Social Group: All (Male)

S.No	District	Tehsil	(4.0 to 5.0)		(5.0 to 7.5)		(7.5 to 10.0)		Medium	
			Number	Area	Number	Area	Number	Area	Number	Area
1	Chamoli	Chamoli	30	146.76	18	103.35	4	32.94	52	283.05
		Gairsain	118	475.88	78	475.69	17	155.72	213	1107.29
		Joshimath	74	328.30	55	326.19	7	55.95	136	710.44
		Karanprayag	39	172.67	26	147.24	7	61.34	72	381.25
		Pokhri	35	162.24	17	98.51	8	65.39	60	326.14
		Tharali	38	173.36	28	158.07	4	32.59	70	364.02
		Ghaat*	14	62.54	13	72.99	4	30.80	31	166.33
		<b>All</b>	<b>348</b>	<b>1521.75</b>	<b>235</b>	<b>1382.04</b>	<b>51</b>	<b>434.73</b>	<b>634</b>	<b>3338.52</b>
2	Dehradun	Chakrata	184	817.70	173	996.66	50	407.89	407	2222.25
		Dehradun	58	258.45	40	232.84	10	79.73	108	571.02
		Rishikesh	46	202.88	30	173.54	9	74.58	85	451.00
		Vikas Nagar	147	661.74	124	745.34	18	149.40	289	1556.48
		Tyuni	91	403.26	93	528.51	33	274.17	217	1205.94
		Kalsi	152	673.07	113	658.09	23	191.72	288	1522.88
		<b>All</b>	<b>678</b>	<b>3017.10</b>	<b>573</b>	<b>3334.98</b>	<b>143</b>	<b>1177.49</b>	<b>1394</b>	<b>7529.57</b>
3	Haridwar	Hardwar	380	1674.35	233	1375.82	55	462.09	668	3512.26
		Laksar	420	1840.70	320	1890.97	84	703.91	824	4435.58
		Roorki	783	3469.61	601	3526.97	161	1342.62	1545	8339.20
		<b>All</b>	<b>1583</b>	<b>6984.66</b>	<b>1154</b>	<b>6793.76</b>	<b>300</b>	<b>2508.62</b>	<b>3037</b>	<b>16287.04</b>
4	Pauri Garhwal	Dhumakot	4	17.36	0	0.00	0	0.00	4	17.36
		Kotdwar	193	852.77	165	995.32	24	226.00	382	2074.09
		Lansdown	315	1538.66	8	51.20	4	34.39	327	1624.25
		Pauri	88	402.26	57	349.31	14	119.41	159	870.98
		Shrinagar	0	0.00	0	0.00	0	0.00	0	0.00
		Thalisain	15	66.94	4	24.36	2	16.84	21	108.14
		Yamkeshwar	170	751.94	181	1080.32	58	444.58	409	2276.84
		Choubttakhal	6	26.32	1	6.50	0	0.00	7	32.82
		Satpuli	109	514.47	118	841.16	1	7.51	228	1363.14
		<b>All</b>	<b>900</b>	<b>4170.72</b>	<b>534</b>	<b>3348.17</b>	<b>103</b>	<b>848.73</b>	<b>1537</b>	<b>8367.62</b>
5	Rudraprayag	Jakholi	22	93.41	7	41.63	1	8.10	30	143.14
		Rudraprayag	42	182.97	35	196.94	5	41.74	82	421.65
		Ukhimath	37	168.85	20	109.97	4	33.82	61	312.64
		<b>All</b>	<b>101</b>	<b>445.23</b>	<b>62</b>	<b>348.54</b>	<b>10</b>	<b>83.66</b>	<b>173</b>	<b>877.43</b>
6	Tehri Garhwal	Devprayag	56	230.40	57	346.97	18	154.87	131	732.24
		Ghanshali	3	12.58	0	0.00	0	0.00	3	12.58
		Jakhni Dhar	45	200.18	23	135.74	1	8.63	69	344.55
		Narendera Nagar	47	208.84	35	208.65	9	74.48	91	491.97
		Pratap Nagar	4	19.03	3	16.95	0	0.00	7	35.98
		Tehri	64	280.93	29	173.38	0	0.00	93	454.31
		Dhanolti	65	288.97	51	298.66	3	25.05	119	612.68
		Gaja*	6	26.22	6	35.41	0	0.00	12	61.63
		<b>All</b>	<b>290</b>	<b>1267.15</b>	<b>204</b>	<b>1215.76</b>	<b>31</b>	<b>263.03</b>	<b>525</b>	<b>2745.94</b>
7	Uttarkashi	Budkot	172	765.70	93	540.41	14	116.17	279	1422.28
		Bhatwari	52	237.66	33	204.58	3	24.78	88	467.02
		Dunda	43	187.79	30	176.60	5	47.17	78	411.56
		Purola	25	110.49	5	28.88	0	0.00	30	139.37
		Mori	104	453.39	102	622.69	16	133.74	222	1209.82
		Chinyalisaur	41	181.14	19	107.85	8	66.17	68	355.16
		<b>All</b>	<b>437</b>	<b>1936.17</b>	<b>282</b>	<b>1681.01</b>	<b>46</b>	<b>388.03</b>	<b>765</b>	<b>4005.21</b>

Table 1.5: Tehsilwise Number and Area of Operational Holdings

Social Group: All (Male)

Area: Ha.

S.No	District	Tehsil	(10.0 to 20.0)		(20.0 & Above)		Large		All Classes	
			Number	Area	Number	Area	Number	Area	Number	Area
1	Chamoli	Chamoli	0	0.00	0	0.00	0	0.00	5331	3948.27
		Gairsain	8	113.41	0	0.00	8	113.41	5468	5592.78
		Joshimath	2	21.86	1	22.47	3	44.33	5457	3610.12
		Karanprayag	2	24.81	0	0.00	2	24.81	5875	4747.44
		Pokhri	1	12.53	0	0.00	1	12.53	3967	3449.34
		Tharali	1	12.37	0	0.00	1	12.37	11075	7497.92
		Ghaat*	0	0.00	0	0.00	0	0.00	3784	3228.71
		<b>All</b>	<b>14</b>	<b>184.98</b>	<b>1</b>	<b>22.47</b>	<b>15</b>	<b>207.45</b>	<b>40957</b>	<b>32074.58</b>
2	Dehradun	Chakrata	23	285.40	2	41.80	25	327.20	3535	7032.49
		Dehradun	1	13.67	0	0.00	1	13.67	11872	6276.39
		Rishikesh	6	80.60	2	60.75	8	141.35	8954	7276.59
		Vikas Nagar	8	105.76	3	61.43	11	167.19	25967	16240.79
		Tyuni	27	351.85	3	74.92	30	426.77	2954	4628.64
		Kalsi	11	134.78	2	88.39	13	223.17	3406	6277.01
		<b>All</b>	<b>76</b>	<b>972.06</b>	<b>12</b>	<b>327.29</b>	<b>88</b>	<b>1299.35</b>	<b>56688</b>	<b>47731.91</b>
		3	Haridwar	Hardwar	28	359.49	1	20.91	29	380.40
Laksar	37			411.61	5	139.70	42	551.31	31364	28703.93
Roorki	82			920.52	1	27.69	83	948.21	65323	59700.42
<b>All</b>	<b>147</b>			<b>1691.62</b>	<b>7</b>	<b>188.30</b>	<b>154</b>	<b>1879.92</b>	<b>121706</b>	<b>113580.28</b>
4	Pauri Garhwal	Dhumakot	0	0.00	0	0.00	0	0.00	5694	7012.82
		Kotdwar	5	73.25	3	114.88	8	188.13	7498	10519.04
		Lansdown	0	0.00	0	0.00	0	0.00	9075	12609.48
		Pauri	6	82.97	0	0.00	6	82.97	14096	16062.27
		Shrinagar	0	0.00	0	0.00	0	0.00	3134	2029.75
		Thalisain	0	0.00	0	0.00	0	0.00	11334	11287.22
		Yamkeshwar	37	482.00	2	44.14	39	526.14	5310	10187.90
		Choubttakhal	0	0.00	0	0.00	0	0.00	6346	6600.52
		Satpuli	0	0.00	0	0.00	0	0.00	4555	7511.83
		<b>All</b>	<b>48</b>	<b>638.22</b>	<b>5</b>	<b>159.02</b>	<b>53</b>	<b>797.24</b>	<b>67042</b>	<b>83820.83</b>
		5	Rudraprayag	Jakholi	0	0.00	0	0.00	0	0.00
Rudraprayag	1			16.38	0	0.00	1	16.38	8915	7075.27
Ukhimath	0			0.00	0	0.00	0	0.00	7716	5749.41
<b>All</b>	<b>1</b>			<b>16.38</b>	<b>0</b>	<b>0.00</b>	<b>1</b>	<b>16.38</b>	<b>24704</b>	<b>18614.56</b>
6	Tehri Garhwal	Devprayag	4	59.48	0	0.00	4	59.48	16978	12731.93
		Ghanshali	0	0.00	0	0.00	0	0.00	17835	9419.38
		Jakhni Dhar	0	0.00	0	0.00	0	0.00	4925	5025.99
		Narendera Nagar	4	45.07	0	0.00	4	45.07	5233	5085.22
		Pratap Nagar	0	0.00	0	0.00	0	0.00	9135	6443.55
		Tehri	0	0.00	0	0.00	0	0.00	12736	11484.53
		Dhanolti	5	66.32	1	23.91	6	90.23	7415	8072.46
		Gaja*	0	0.00	0	0.00	0	0.00	5301	3899.07
		<b>All</b>	<b>13</b>	<b>170.87</b>	<b>1</b>	<b>23.91</b>	<b>14</b>	<b>194.78</b>	<b>79558</b>	<b>62162.13</b>
7	Uttarkashi	Budkot	6	71.98	0	0.00	6	71.98	7766	8641.84
		Bhatwari	1	10.56	0	0.00	1	10.56	6444	4468.68
		Dunda	1	11.84	0	0.00	1	11.84	7969	5259.68
		Purola	0	0.00	0	0.00	0	0.00	4436	3099.10
		Mori	4	52.77	1	33.66	5	86.43	4174	5113.91
		Chinyalisaur	1	11.06	0	0.00	1	11.06	5744	5042.81
		<b>All</b>	<b>13</b>	<b>158.21</b>	<b>1</b>	<b>33.66</b>	<b>14</b>	<b>191.87</b>	<b>36533</b>	<b>31626.02</b>

Table 1.5: Tehsilwise Number and Area of Operational Holdings

Social Group: All (Male)

S.No	District	Tehsil	Below 0.5		(0.5 to 1.0)		Marginal		(1.0 to 2.0)	
			Number	Area	Number	Area	Number	Area	Number	Area
8	Almora	Almora	8503	3309.65	7171	5060.84	15674	8370.49	2626	3515.12
		Ranikhet	4803	1399.52	4512	3307.90	9315	4707.42	2620	3578.86
		Bhikiyasain	4065	1209.63	5462	4079.61	9527	5289.24	3578	5002.33
		Sult	1571	496.17	3348	2516.98	4919	3013.15	3554	4880.15
		Choukhutiya	3255	987.49	2707	1921.39	5962	2908.88	1004	1348.30
		Someshwar	6363	1332.40	2049	1120.15	8412	2452.55	647	824.77
		Dwarahat	4327	1049.44	3009	2245.25	7336	3294.69	2409	3229.68
		Bhanoli	3585	1069.26	3585	2624.42	7170	3693.68	2628	3604.09
		Zainti	1839	500.49	2145	1598.37	3984	2098.86	1378	1887.04
		<b>All</b>	<b>38311</b>	<b>11354.05</b>	<b>33988</b>	<b>24474.91</b>	<b>72299</b>	<b>35828.96</b>	<b>20444</b>	<b>27870.34</b>
9	Bageshwar	Bageshwar	7188	1706.82	3214	2083.09	10402	3789.91	941	1198.51
		Kupkot	7648	1818.01	3918	2892.40	11566	4710.41	1332	1760.45
		Garur	7379	1548.27	2432	1717.67	9811	3265.94	1028	1401.98
		Kanda	5380	1786.25	2425	1325.44	7805	3111.69	681	757.47
		Kaafiligair	4195	1040.68	951	664.31	5146	1704.99	213	269.48
		<b>All</b>	<b>31790</b>	<b>7900.03</b>	<b>12940</b>	<b>8682.91</b>	<b>44730</b>	<b>16582.94</b>	<b>4195</b>	<b>5387.89</b>
		10	Champawat	Champawat	3022	892.93	2693	1947.25	5715	2840.18
Paati	3221			1012.56	2441	1792.19	5662	2804.75	1466	2080.25
Purnagiri	2657			1119.68	1105	913.20	3762	2032.88	573	1040.11
Lohaghat	3278			1014.30	2679	2024.72	5957	3039.02	1641	2370.85
Barakot	2312			683.65	1819	1311.85	4131	1995.50	877	1200.26
<b>All</b>	<b>14490</b>			<b>4723.12</b>	<b>10737</b>	<b>7989.21</b>	<b>25227</b>	<b>12712.33</b>	<b>6179</b>	<b>8905.79</b>
11	Nainital			Betalghat	2244	397.73	844	598.87	3088	996.60
		Dhari	3627	1459.78	2833	2362.96	6460	3822.74	2412	3360.05
		Haldwani	2051	465.20	925	675.06	2976	1140.26	1129	1644.15
		Kaladhungi	1782	403.00	899	659.00	2681	1062.00	1124	1648.52
		Koshyakutoli	2409	785.44	1169	962.48	3578	1747.92	821	1099.50
		Nainital	4535	1903.42	3266	2863.11	7801	4766.53	1754	3188.87
		Ramnagar	2700	606.57	1165	834.21	3865	1440.78	1016	1590.11
		Lalkuan	759	171.67	291	215.77	1050	387.44	291	412.43
		<b>All</b>	<b>20107</b>	<b>6192.81</b>	<b>11392</b>	<b>9171.46</b>	<b>31499</b>	<b>15364.27</b>	<b>9067</b>	<b>13644.49</b>
12	Pithoragarh	Berinag	4819	1316.85	3060	2156.65	7879	3473.50	844	1091.30
		Dharchula	6404	1693.87	2031	1421.18	8435	3115.05	554	764.71
		Didihaat	4143	1100.27	2674	1874.24	6817	2974.51	1024	1395.86
		Gangolihaat	6405	1880.18	4236	2584.71	10641	4464.89	1073	1369.23
		Munsyari	4931	1285.05	2729	1942.19	7660	3227.24	1115	1543.61
		Pithoragarh	10432	2965.94	5200	3712.43	15632	6678.37	1713	2335.95
		Devalthal	1596	419.55	866	672.31	2462	1091.86	296	479.73
		Kanalichheena	1682	464.63	1060	760.73	2742	1225.36	614	824.20
		<b>All</b>	<b>40412</b>	<b>11126.34</b>	<b>21856</b>	<b>15124.44</b>	<b>62268</b>	<b>26250.78</b>	<b>7233</b>	<b>9804.59</b>
13	Udhamsinghnagar	Bajpur	5356	1313.18	2940	2132.13	8296	3445.31	2860	4065.30
		Khatima	6200	1289.25	2493	1787.10	8693	3076.35	2294	3190.28
		Kashipur	5981	1106.14	1918	1402.47	7899	2508.61	2013	2878.38
		Kichha	5878	933.63	2722	1487.16	8600	2420.79	2826	3173.64
		Sitargang	5937	1617.20	2887	2065.76	8824	3682.96	2973	4197.07
		Jaspur	6448	1409.52	2793	2023.95	9241	3433.47	2446	3491.80
		Gadarpur	3148	846.79	2453	1783.44	5601	2630.23	2685	3784.96
		<b>All</b>	<b>38948</b>	<b>8515.71</b>	<b>18206</b>	<b>12682.01</b>	<b>57154</b>	<b>21197.72</b>	<b>18097</b>	<b>24781.43</b>
14	Uttarakhand	All	387628	108868.37	212435	154159.26	600063	263027.63	143087	204446.38

## Agriculture Census 2010-11

Table 1.5: Tehsilwise Number and Area of Operational Holdings

Social Group: All (Male)

Area: Ha.

S.No	District	Tehsil	Small		(2.0 to 3.0)		(3.0 to 4.0)		Semi-Medium	
			Number	Area	Number	Area	Number	Area	Number	Area
8	Almora	Almora	2626	3515.12	393	929.37	60	201.15	453	1130.52
		Ranikhet	2620	3578.86	423	1009.30	92	316.44	515	1325.74
		Bhikiyasain	3578	5002.33	714	1718.43	148	508.15	862	2226.58
		Sult	3554	4880.15	828	1918.66	148	502.11	976	2420.77
		Choukhutiya	1004	1348.30	162	385.62	56	183.55	218	569.17
		Someshwar	647	824.77	57	132.35	3	10.19	60	142.54
		Dwarahat	2409	3229.68	306	719.59	44	149.54	350	869.13
		Bhanoli	2628	3604.09	459	1100.14	84	284.42	543	1384.56
		Zainti	1378	1887.04	260	623.37	63	216.23	323	839.60
		<b>All</b>	<b>20444</b>	<b>27870.34</b>	<b>3602</b>	<b>8536.83</b>	<b>698</b>	<b>2371.78</b>	<b>4300</b>	<b>10908.61</b>
9	Bageshwar	Bageshwar	941	1198.51	61	148.16	8	27.05	69	175.21
		Kupkot	1332	1760.45	146	356.70	7	23.40	153	380.10
		Garur	1028	1401.98	184	437.24	40	139.80	224	577.04
		Kanda	681	757.47	29	68.63	0	0.00	29	68.63
		Kaafiligair	213	269.48	10	21.56	0	0.00	10	21.56
		<b>All</b>	<b>4195</b>	<b>5387.89</b>	<b>430</b>	<b>1032.29</b>	<b>55</b>	<b>190.25</b>	<b>485</b>	<b>1222.54</b>
		10	Champawat	Champawat	1622	2214.32	354	838.62	112	384.92
Paati	1466			2080.25	415	1169.16	165	567.90	580	1737.06
Purnagiri	573			1040.11	146	356.30	52	182.06	198	538.36
Lohaghat	1641			2370.85	453	1101.44	131	452.08	584	1553.52
Barakot	877			1200.26	183	447.50	34	114.76	217	562.26
<b>All</b>	<b>6179</b>			<b>8905.79</b>	<b>1551</b>	<b>3913.02</b>	<b>494</b>	<b>1701.72</b>	<b>2045</b>	<b>5614.74</b>
11	Nainital	Betalghat	520	700.86	122	292.40	45	150.68	167	443.08
		Dhari	2412	3360.05	531	1276.68	187	646.69	718	1923.37
		Haldwani	1129	1644.15	826	2012.58	333	1165.25	1159	3177.83
		Kaladhungi	1124	1648.52	562	1367.01	230	787.10	792	2154.11
		Koshyakutoli	821	1099.50	152	361.19	48	168.53	200	529.72
		Nainital	1754	3188.87	393	1054.69	113	436.32	506	1491.01
		Ramnagar	1016	1590.11	679	1582.62	263	915.09	942	2497.71
		Lalkuan	291	412.43	239	576.76	86	295.69	325	872.45
<b>All</b>	<b>9067</b>	<b>13644.49</b>	<b>3504</b>	<b>8523.93</b>	<b>1305</b>	<b>4565.35</b>	<b>4809</b>	<b>13089.28</b>		
12	Pithoragarh	Berinag	844	1091.30	64	149.56	13	44.62	77	194.18
		Dharchula	554	764.71	73	173.30	10	35.58	83	208.88
		Didihaat	1024	1395.86	179	432.99	21	71.01	200	504.00
		Gangolihaat	1073	1369.23	124	291.25	10	36.95	134	328.20
		Munsyari	1115	1543.61	228	538.58	31	107.71	259	646.29
		Pithoragarh	1713	2335.95	207	499.21	59	210.80	266	710.01
		Devalthal	296	479.73	159	388.82	12	40.81	171	429.63
		Kanalichheena	614	824.20	71	162.50	3	9.37	74	171.87
		<b>All</b>	<b>7233</b>	<b>9804.59</b>	<b>1105</b>	<b>2636.21</b>	<b>159</b>	<b>556.85</b>	<b>1264</b>	<b>3193.06</b>
13	Udhamsinghnagar	Bajpur	2860	4065.30	1521	3672.92	751	2587.94	2272	6260.86
		Khatima	2294	3190.28	992	2399.62	648	2257.20	1640	4656.82
		Kashipur	2013	2878.38	962	2315.23	575	1985.53	1537	4300.76
		Kichha	2826	3173.64	1087	2648.46	607	2064.13	1694	4712.59
		Sitargang	2973	4197.07	1934	4413.76	666	2223.93	2600	6637.69
		Jaspur	2446	3491.80	1050	2518.55	500	1724.48	1550	4243.03
		Gadarpur	2685	3784.96	1409	3398.68	865	2917.72	2274	6316.40
		<b>All</b>	<b>18097</b>	<b>24781.43</b>	<b>8955</b>	<b>21367.22</b>	<b>4612</b>	<b>15760.93</b>	<b>13567</b>	<b>37128.15</b>
14	Uttarakhand	All	143087	204446.38	43779	106231.14	16717	57654.75	60496	163885.89

Table 1.5: Tehsilwise Number and Area of Operational Holdings

Social Group: All (Male)

S.No	District	Tehsil	(4.0 to 5.0)		(5.0 to 7.5)		(7.5 to 10.0)		Medium	
			Number	Area	Number	Area	Number	Area	Number	Area
8	Almora	Almora	7	30.85	11	63.35	1	9.58	19	103.78
		Ranikhet	17	77.14	5	28.80	1	8.47	23	114.41
		Bhikiyasain	32	148.60	19	110.80	0	0.00	51	259.40
		Sult	19	81.69	3	17.96	0	0.00	22	99.65
		Choukhutiya	16	70.05	7	41.94	2	16.72	25	128.71
		Someshwar	0	0.00	0	0.00	0	0.00	0	0.00
		Dwarahat	2	8.76	0	0.00	0	0.00	2	8.76
		Bhanoli	17	75.32	6	36.02	1	7.83	24	119.17
		Zainti	19	83.06	4	22.88	0	0.00	23	105.94
		<b>All</b>	<b>129</b>	<b>575.47</b>	<b>55</b>	<b>321.75</b>	<b>5</b>	<b>42.60</b>	<b>189</b>	<b>939.82</b>
9	Bageshwar	Bageshwar	0	0.00	0	0.00	0	0.00	0	0.00
		Kupkot	10	45.27	0	0.00	0	0.00	10	45.27
		Garur	10	43.05	7	40.31	0	0.00	17	83.36
		Kanda	0	0.00	0	0.00	0	0.00	0	0.00
		Kaaflogair	1	4.46	0	0.00	0	0.00	1	4.46
		<b>All</b>	<b>21</b>	<b>92.78</b>	<b>7</b>	<b>40.31</b>	<b>0</b>	<b>0.00</b>	<b>28</b>	<b>133.09</b>
10	Champawat	Champawat	19	83.07	2	10.72	1	9.72	22	103.51
		Paati	42	189.20	26	146.98	8	64.67	76	400.85
		Purnagiri	33	148.13	14	87.25	4	35.10	51	270.48
		Lohaghat	54	237.37	16	86.40	2	16.00	72	339.77
		Barakot	5	21.84	3	15.08	0	0.00	8	36.92
		<b>All</b>	<b>153</b>	<b>679.61</b>	<b>61</b>	<b>346.43</b>	<b>15</b>	<b>125.49</b>	<b>229</b>	<b>1151.53</b>
11	Nainital	Betalghat	15	67.58	24	134.34	2	15.29	41	217.21
		Dhari	57	250.69	59	357.84	11	93.40	127	701.93
		Haldwani	176	790.45	154	908.01	53	444.99	383	2143.45
		Kaladhungi	146	650.99	123	734.75	44	372.05	313	1757.79
		Koshyakutoli	27	120.97	16	95.71	6	50.86	49	267.54
		Nainital	41	180.13	29	163.43	14	119.90	84	463.46
		Ramnagar	177	785.02	144	852.01	67	570.38	388	2207.41
		Lalkuan	44	199.83	31	185.77	13	109.93	88	495.53
<b>All</b>	<b>683</b>	<b>3045.66</b>	<b>580</b>	<b>3431.86</b>	<b>210</b>	<b>1776.80</b>	<b>1473</b>	<b>8254.32</b>		
12	Pithoragarh	Berinag	4	18.31	0	0.00	0	0.00	4	18.31
		Dharchula	2	8.97	1	5.87	0	0.00	3	14.84
		Didihaat	3	14.11	4	22.13	0	0.00	7	36.24
		Gangolihaat	2	8.95	2	11.06	0	0.00	4	20.01
		Munsyari	5	21.43	5	32.46	0	0.00	10	53.89
		Pithoragarh	13	61.33	2	10.02	0	0.00	15	71.35
		Devalthal	2	8.61	1	5.37	0	0.00	3	13.98
		Kanalichheena	3	14.54	1	7.02	0	0.00	4	21.56
		<b>All</b>	<b>34</b>	<b>156.25</b>	<b>16</b>	<b>93.93</b>	<b>0</b>	<b>0.00</b>	<b>50</b>	<b>250.18</b>
13	Udhamsinghnagar	Bajpur	511	2275.78	398	2303.55	112	931.04	1021	5510.37
		Khatima	519	2316.08	808	4854.78	344	2913.35	1671	10084.21
		Kashipur	320	1421.38	227	1353.99	52	434.38	599	3209.75
		Kichha	316	1411.05	423	2475.13	41	345.55	780	4231.73
		Sitargang	478	2152.30	528	3171.68	179	1486.36	1185	6810.34
		Jaspur	240	1067.47	142	815.15	27	223.84	409	2106.46
		Gadarpur	388	1689.74	263	1548.84	39	327.55	690	3566.13
		<b>All</b>	<b>2772</b>	<b>12333.80</b>	<b>2789</b>	<b>16523.12</b>	<b>794</b>	<b>6662.07</b>	<b>6355</b>	<b>35518.99</b>
14	Uttarakhand	All	8129	36226.35	6552	38861.66	1708	14311.25	16389	89399.26

Table 1.5: Tehsilwise Number and Area of Operational Holdings

Social Group: All (Male)

Area: Ha.

S.No	District	Tehsil	(10.0 to 20.0)		(20.0 & Above)		Large		All Classes	
			Number	Area	Number	Area	Number	Area	Number	Area
8	Almora	Almora	0	0.00	0	0.00	0	0.00	18772	13119.91
		Ranikhet	1	11.45	0	0.00	1	11.45	12474	9737.88
		Bhikiyasain	0	0.00	0	0.00	0	0.00	14018	12777.55
		Sult	0	0.00	0	0.00	0	0.00	9471	10413.72
		Choukhutiya	0	0.00	0	0.00	0	0.00	7209	4955.06
		Someshwar	0	0.00	0	0.00	0	0.00	9119	3419.86
		Dwarahat	0	0.00	0	0.00	0	0.00	10097	7402.26
		Bhanoli	0	0.00	0	0.00	0	0.00	10365	8801.50
		Zainti	0	0.00	0	0.00	0	0.00	5708	4931.44
		<b>All</b>	<b>1</b>	<b>11.45</b>	<b>0</b>	<b>0.00</b>	<b>1</b>	<b>11.45</b>	<b>97233</b>	<b>75559.18</b>
9	Bageshwar	Bageshwar	0	0.00	0	0.00	0	0.00	11412	5163.63
		Kupkot	0	0.00	0	0.00	0	0.00	13061	6896.23
		Garur	0	0.00	0	0.00	0	0.00	11080	5328.32
		Kanda	0	0.00	0	0.00	0	0.00	8515	3937.79
		Kaafiligair	0	0.00	0	0.00	0	0.00	5370	2000.49
		<b>All</b>	<b>0</b>	<b>0.00</b>	<b>0</b>	<b>0.00</b>	<b>0</b>	<b>0.00</b>	<b>49438</b>	<b>23326.46</b>
		10	Champawat	Champawat	0	0.00	0	0.00	0	0.00
Paati	0			0.00	0	0.00	0	0.00	7784	7022.91
Purnagiri	2			21.87	0	0.00	2	21.87	4586	3903.70
Lohaghat	0			0.00	0	0.00	0	0.00	8254	7303.16
Barakot	0			0.00	0	0.00	0	0.00	5233	3794.94
<b>All</b>	<b>2</b>			<b>21.87</b>	<b>0</b>	<b>0.00</b>	<b>2</b>	<b>21.87</b>	<b>33682</b>	<b>28406.26</b>
11	Nainital	Betalghat	1	10.94	1	28.07	2	39.01	3818	2396.76
		Dhari	13	169.84	0	0.00	13	169.84	9730	9977.93
		Haldwani	32	428.50	2	45.43	34	473.93	5681	8579.62
		Kaladhungi	41	547.68	2	50.86	43	598.54	4953	7220.96
		Koshyakutoli	5	58.66	0	0.00	5	58.66	4653	3703.34
		Nainital	2	23.63	2	46.78	4	70.41	10149	9980.28
		Ramnagar	44	539.28	3	66.12	47	605.40	6258	8341.41
		Lalkuan	10	119.00	1	32.03	11	151.03	1765	2318.88
		<b>All</b>	<b>148</b>	<b>1897.53</b>	<b>11</b>	<b>269.29</b>	<b>159</b>	<b>2166.82</b>	<b>47007</b>	<b>52519.18</b>
12	Pithoragarh	Berinag	0	0.00	0	0.00	0	0.00	8804	4777.29
		Dharchula	0	0.00	0	0.00	0	0.00	9075	4103.48
		Didihaat	0	0.00	0	0.00	0	0.00	8048	4910.61
		Gangolihaat	0	0.00	0	0.00	0	0.00	11852	6182.33
		Munsiyari	0	0.00	0	0.00	0	0.00	9044	5471.03
		Pithoragarh	0	0.00	0	0.00	0	0.00	17626	9795.68
		Devalthal	0	0.00	0	0.00	0	0.00	2932	2015.20
		Kanalichheena	0	0.00	0	0.00	0	0.00	3434	2242.99
		<b>All</b>	<b>0</b>	<b>0.00</b>	<b>0</b>	<b>0.00</b>	<b>0</b>	<b>0.00</b>	<b>70815</b>	<b>39498.61</b>
13	Udhamsinghnagar	Bajpur	60	749.19	14	467.33	74	1216.52	14523	20498.36
		Khatima	173	2056.09	15	662.90	188	2718.99	14486	23726.65
		Kashipur	20	263.98	22	607.99	42	871.97	12090	13769.47
		Kichha	19	236.39	11	717.86	30	954.25	13930	15493.00
		Sitargang	77	968.19	6	182.32	83	1150.51	15665	22478.57
		Jaspur	12	150.93	0	0.00	12	150.93	13658	13425.69
		Gadarpur	19	245.69	1	33.87	20	279.56	11270	16577.28
		<b>All</b>	<b>380</b>	<b>4670.46</b>	<b>69</b>	<b>2672.27</b>	<b>449</b>	<b>7342.73</b>	<b>95622</b>	<b>125969.02</b>
14	Uttarakhand	All	843	10433.65	107	3696.21	950	14129.86	820985	734889.02



## Agriculture Census 2010-11

Table 1.5: Tehsilwise Number and Area of Operational Holdings

Social Group: All (Female)

S.No	District	Tehsil	Below 0.5		(0.5 to 1.0)		Marginal		(1.0 to 2.0)	
			Number	Area	Number	Area	Number	Area	Number	Area
1	Chamoli	Chamoli	189	40.90	107	75.81	296	116.71	59	77.50
		Gairsain	240	61.28	132	91.89	372	153.17	73	107.78
		Joshimath	458	23.24	55	40.44	513	63.68	68	101.03
		Karanprayag	338	73.02	184	119.79	522	192.81	101	137.20
		Pokhri	136	27.46	65	47.48	201	74.94	69	97.11
		Tharali	461	121.11	203	146.75	664	267.86	137	184.21
		Ghaat*	145	28.44	92	65.63	237	94.07	73	102.38
		<b>All</b>	<b>1967</b>	<b>375.45</b>	<b>838</b>	<b>587.79</b>	<b>2805</b>	<b>963.24</b>	<b>580</b>	<b>807.21</b>
2	Dehradun	Chakrata	46	11.55	14	9.71	60	21.26	25	33.72
		Dehradun	1222	212.39	154	102.19	1376	314.58	60	76.28
		Rishikesh	690	151.50	122	109.59	812	261.09	40	52.95
		Vikas Nagar	2654	1027.61	405	281.19	3059	1308.80	164	223.67
		Tyuni	18	3.02	17	12.23	35	15.25	6	8.86
		Kalsi	45	11.06	26	19.92	71	30.98	26	36.89
		<b>All</b>	<b>4675</b>	<b>1417.13</b>	<b>738</b>	<b>534.83</b>	<b>5413</b>	<b>1951.96</b>	<b>321</b>	<b>432.37</b>
3	Haridwar	Hardwar	1067	253.68	478	340.18	1545	593.86	278	383.16
		Laksar	1584	379.96	583	406.15	2167	786.11	333	444.91
		Roorki	2525	1060.33	708	501.97	3233	1562.30	420	576.31
		<b>All</b>	<b>5176</b>	<b>1693.97</b>	<b>1769</b>	<b>1248.30</b>	<b>6945</b>	<b>2942.27</b>	<b>1031</b>	<b>1404.38</b>
4	Pauri Garhwal	Dhumakot	224	91.09	603	484.69	827	575.78	772	1086.91
		Kotdwar	244	55.46	160	113.58	404	169.04	201	245.48
		Lansdown	1045	459.66	853	779.39	1898	1239.05	434	820.35
		Pauri	2303	1009.42	2259	2050.83	4562	3060.25	1174	2270.27
		Shrinagar	449	150.52	522	379.70	971	530.22	180	235.03
		Thalisain	407	144.33	894	693.64	1301	837.97	492	718.83
		Yamkeshwar	64	15.00	99	74.44	163	89.44	158	234.90
		Choubttakhal	651	257.63	656	537.99	1307	795.62	399	729.25
		Satpuli	488	228.79	464	428.17	952	656.96	162	306.27
		<b>All</b>	<b>5875</b>	<b>2411.90</b>	<b>6510</b>	<b>5542.43</b>	<b>12385</b>	<b>7954.33</b>	<b>3972</b>	<b>6647.29</b>
5	Rudraprayag	Jakholi	390	80.79	206	148.14	596	228.93	134	187.68
		Rudraprayag	228	59.63	206	152.05	434	211.68	233	333.25
		Ukhimath	354	74.50	210	154.60	564	229.10	155	207.90
		<b>All</b>	<b>972</b>	<b>214.92</b>	<b>622</b>	<b>454.79</b>	<b>1594</b>	<b>669.71</b>	<b>522</b>	<b>728.83</b>
6	Tehri Garhwal	Devprayag	674	182.63	468	355.01	1142	537.64	267	374.62
		Ghanshali	766	190.69	384	266.22	1150	456.91	109	142.44
		Jakhni Dhar	166	53.19	155	110.13	321	163.32	105	146.80
		Narendera Nagar	127	31.60	136	98.42	263	130.02	104	140.90
		Pratap Nagar	363	106.63	253	185.55	616	292.18	85	110.01
		Tehri	514	149.57	478	347.14	992	496.71	274	380.14
		Dhanolti	200	55.18	139	101.33	339	156.51	98	131.70
		Gaja*	275	77.69	231	166.41	506	244.10	122	157.26
		<b>All</b>	<b>3085</b>	<b>847.18</b>	<b>2244</b>	<b>1630.21</b>	<b>5329</b>	<b>2477.39</b>	<b>1164</b>	<b>1583.87</b>
7	Uttarkashi	Budkot	314	52.31	108	80.43	422	132.74	126	181.86
		Bhatwari	345	62.79	125	88.34	470	151.13	115	165.40
		Dunda	307	62.24	68	46.90	375	109.14	68	96.61
		Purola	300	59.87	96	71.63	396	131.50	62	87.62
		Mori	122	24.60	60	43.68	182	68.28	39	55.67
		Chinyalisaur	219	54.83	109	77.43	328	132.26	102	138.34
		<b>All</b>	<b>1607</b>	<b>316.64</b>	<b>566</b>	<b>408.41</b>	<b>2173</b>	<b>725.05</b>	<b>512</b>	<b>725.50</b>

Table 1.5: Tehsilwise Number and Area of Operational Holdings

Social Group: All (Female)

Area: Ha.

S.No	District	Tehsil	Small		(2.0 to 3.0)		(3.0 to 4.0)		Semi-Medium	
			Number	Area	Number	Area	Number	Area	Number	Area
1	Chamoli	Chamoli	59	77.50	18	42.87	3	11.09	21	53.96
		Gairsain	73	107.78	21	52.19	10	38.18	31	90.37
		Joshimath	68	101.03	26	63.18	12	40.98	38	104.16
		Karanprayag	101	137.20	16	42.40	7	25.07	23	67.47
		Pokhri	69	97.11	18	43.59	2	7.02	20	50.61
		Tharali	137	184.21	25	61.51	4	13.21	29	74.72
		Ghaat*	73	102.38	18	40.48	12	38.58	30	79.06
		<b>All</b>	<b>580</b>	<b>807.21</b>	<b>142</b>	<b>346.22</b>	<b>50</b>	<b>174.13</b>	<b>192</b>	<b>520.35</b>
2	Dehradun	Chakrata	25	33.72	11	28.36	4	13.66	15	42.02
		Dehradun	60	76.28	14	34.22	8	26.71	22	60.93
		Rishikesh	40	52.95	15	36.18	4	13.42	19	49.60
		Vikas Nagar	164	223.67	46	112.52	18	64.57	64	177.09
		Tyuni	6	8.86	4	9.88	4	13.76	8	23.64
		Kalsi	26	36.89	12	29.04	2	6.43	14	35.47
		<b>All</b>	<b>321</b>	<b>432.37</b>	<b>102</b>	<b>250.20</b>	<b>40</b>	<b>138.55</b>	<b>142</b>	<b>388.75</b>
3	Haridwar	Hardwar	278	383.16	75	174.63	37	131.38	112	306.01
		Laksar	333	444.91	54	130.70	25	82.36	79	213.06
		Roorki	420	576.31	105	253.38	40	137.57	145	390.95
		<b>All</b>	<b>1031</b>	<b>1404.38</b>	<b>234</b>	<b>558.71</b>	<b>102</b>	<b>351.31</b>	<b>336</b>	<b>910.02</b>
4	Pauri Garhwal	Dhumakot	772	1086.91	90	213.22	9	30.63	99	243.85
		Kotdwar	201	245.48	113	276.13	41	143.07	154	419.20
		Lansdown	434	820.35	90	215.20	30	106.69	120	321.89
		Pauri	1174	2270.27	138	379.44	35	132.74	173	512.18
		Shrinagar	180	235.03	2	5.16	0	0.00	2	5.16
		Thalisain	492	718.83	85	206.81	18	60.16	103	266.97
		Yamkeshwar	158	234.90	89	215.43	35	120.41	124	335.84
		Choubttakhal	399	729.25	78	195.99	13	45.88	91	241.87
		Satpuli	162	306.27	16	41.81	1	3.10	17	44.91
		<b>All</b>	<b>3972</b>	<b>6647.29</b>	<b>701</b>	<b>1749.19</b>	<b>182</b>	<b>642.68</b>	<b>883</b>	<b>2391.87</b>
5	Rudraprayag	Jakholi	134	187.68	43	100.72	6	21.13	49	121.85
		Rudraprayag	233	333.25	60	140.66	15	51.57	75	192.23
		Ukhimath	155	207.90	31	73.58	10	33.12	41	106.70
		<b>All</b>	<b>522</b>	<b>728.83</b>	<b>134</b>	<b>314.96</b>	<b>31</b>	<b>105.82</b>	<b>165</b>	<b>420.78</b>
6	Tehri Garhwal	Devprayag	267	374.62	60	144.05	18	62.02	78	206.07
		Ghanshali	109	142.44	9	21.28	0	0.00	9	21.28
		Jakhni Dhar	105	146.80	27	64.06	10	34.47	37	98.53
		Narendera Nagar	104	140.90	16	37.43	8	25.79	24	63.22
		Pratap Nagar	85	110.01	9	20.87	1	3.19	10	24.06
		Tehri	274	380.14	45	106.90	9	32.93	54	139.83
		Dhanolti	98	131.70	33	83.77	7	24.43	40	108.20
		Gaja*	122	157.26	13	30.43	2	7.31	15	37.74
		<b>All</b>	<b>1164</b>	<b>1583.87</b>	<b>212</b>	<b>508.79</b>	<b>55</b>	<b>190.14</b>	<b>267</b>	<b>698.93</b>
7	Uttarkashi	Budkot	126	181.86	48	116.40	28	96.59	76	212.99
		Bhatwari	115	165.40	29	68.65	16	55.85	45	124.50
		Dunda	68	96.61	21	50.07	7	23.37	28	73.44
		Purola	62	87.62	16	38.95	7	25.61	23	64.56
		Mori	39	55.67	32	76.94	12	41.97	44	118.91
		Chinyalisaur	102	138.34	32	78.05	8	26.83	40	104.88
		<b>All</b>	<b>512</b>	<b>725.50</b>	<b>178</b>	<b>429.06</b>	<b>78</b>	<b>270.22</b>	<b>256</b>	<b>699.28</b>

Table 1.5: Tehsilwise Number and Area of Operational Holdings

Social Group: All (Female)

S.No	District	Tehsil	(4.0 to 5.0)		(5.0 to 7.5)		(7.5 to 10.0)		Medium	
			Number	Area	Number	Area	Number	Area	Number	Area
1	Chamoli	Chamoli	0	0.00	0	0.00	0	0.00	0	0.00
		Gairsain	2	8.14	6	33.22	0	0.00	8	41.36
		Joshimath	8	37.30	5	28.01	0	0.00	13	65.31
		Karanprayag	3	13.45	1	5.07	0	0.00	4	18.52
		Pokhri	0	0.00	0	0.00	0	0.00	0	0.00
		Tharali	1	4.39	0	0.00	0	0.00	1	4.39
		Ghaat*	0	0.00	1	5.77	0	0.00	1	5.77
		<b>All</b>	<b>14</b>	<b>63.28</b>	<b>13</b>	<b>72.07</b>	<b>0</b>	<b>0.00</b>	<b>27</b>	<b>135.35</b>
2	Dehradun	Chakrata	1	4.48	3	18.41	0	0.00	4	22.89
		Dehradun	3	13.26	0	0.00	4	35.01	7	48.27
		Rishikesh	1	4.55	5	27.87	0	0.00	6	32.42
		Vikas Nagar	6	27.06	3	16.41	1	7.50	10	50.97
		Tyuni	0	0.00	0	0.00	0	0.00	0	0.00
		Kalsi	2	8.84	1	5.50	0	0.00	3	14.34
		<b>All</b>	<b>13</b>	<b>58.19</b>	<b>12</b>	<b>68.19</b>	<b>5</b>	<b>42.51</b>	<b>30</b>	<b>168.89</b>
3	Haridwar	Hardwar	6	25.86	1	5.26	3	25.37	10	56.49
		Laksar	7	32.43	5	30.26	0	0.00	12	62.69
		Roorki	29	128.49	13	75.46	7	58.76	49	262.71
		<b>All</b>	<b>42</b>	<b>186.78</b>	<b>19</b>	<b>110.98</b>	<b>10</b>	<b>84.13</b>	<b>71</b>	<b>381.89</b>
4	Pauri Garhwal	Dhumakot	0	0.00	0	0.00	0	0.00	0	0.00
		Kotdwar	9	39.90	7	43.19	0	0.00	16	83.09
		Lansdown	0	0.00	2	11.33	0	0.00	2	11.33
		Pauri	6	26.02	2	12.54	0	0.00	8	38.56
		Shrinagar	0	0.00	0	0.00	0	0.00	0	0.00
		Thalisain	1	4.61	0	0.00	0	0.00	1	4.61
		Yamkeshwar	9	40.10	13	80.69	5	41.89	27	162.68
		Choubttakhal	8	34.99	0	0.00	0	0.00	8	34.99
		Satpuli	0	0.00	0	0.00	0	0.00	0	0.00
		<b>All</b>	<b>33</b>	<b>145.62</b>	<b>24</b>	<b>147.75</b>	<b>5</b>	<b>41.89</b>	<b>62</b>	<b>335.26</b>
5	Rudraprayag	Jakholi	1	4.16	1	5.20	0	0.00	2	9.36
		Rudraprayag	1	4.28	1	7.49	0	0.00	2	11.77
		Ukhimath	6	26.21	1	5.38	0	0.00	7	31.59
		<b>All</b>	<b>8</b>	<b>34.65</b>	<b>3</b>	<b>18.07</b>	<b>0</b>	<b>0.00</b>	<b>11</b>	<b>52.72</b>
6	Tehri Garhwal	Devprayag	5	22.48	9	52.16	0	0.00	14	74.64
		Ghanshali	0	0.00	0	0.00	0	0.00	0	0.00
		Jakhni Dhar	5	21.82	1	7.06	0	0.00	6	28.88
		Narendera Nagar	7	31.89	2	12.57	0	0.00	9	44.46
		Pratap Nagar	0	0.00	0	0.00	0	0.00	0	0.00
		Tehri	1	4.86	0	0.00	0	0.00	1	4.86
		Dhanolti	4	18.24	4	22.08	0	0.00	8	40.32
		Gaja*	0	0.00	0	0.00	0	0.00	0	0.00
		<b>All</b>	<b>22</b>	<b>99.29</b>	<b>16</b>	<b>93.87</b>	<b>0</b>	<b>0.00</b>	<b>38</b>	<b>193.16</b>
7	Uttarkashi	Budkot	7	31.27	5	32.97	0	0.00	12	64.24
		Bhatwari	14	62.96	6	32.71	0	0.00	20	95.67
		Dunda	5	21.95	0	0.00	0	0.00	5	21.95
		Purola	0	0.00	2	10.07	1	8.59	3	18.66
		Mori	7	30.41	5	28.34	1	9.40	13	68.15
		Chinyalisaur	1	4.25	4	22.52	0	0.00	5	26.77
		<b>All</b>	<b>34</b>	<b>150.84</b>	<b>22</b>	<b>126.61</b>	<b>2</b>	<b>17.99</b>	<b>58</b>	<b>295.44</b>

Table 1.5: Tehsilwise Number and Area of Operational Holdings

Social Group: All (Female)

Area: Ha.

S.No	District	Tehsil	(10.0 to 20.0)		(20.0 & Above)		Large		All Classes	
			Number	Area	Number	Area	Number	Area	Number	Area
1	Chamoli	Chamoli	0	0.00	0	0.00	0	0.00	376	248.17
		Gairsain	0	0.00	0	0.00	0	0.00	484	392.68
		Joshimath	0	0.00	0	0.00	0	0.00	632	334.18
		Karanprayag	0	0.00	0	0.00	0	0.00	650	416.00
		Pokhri	0	0.00	0	0.00	0	0.00	290	222.66
		Tharali	0	0.00	0	0.00	0	0.00	831	531.18
		Ghaat*	0	0.00	0	0.00	0	0.00	341	281.28
		<b>All</b>	<b>0</b>	<b>0.00</b>	<b>0</b>	<b>0.00</b>	<b>0</b>	<b>0.00</b>	<b>3604</b>	<b>2426.15</b>
2	Dehradun	Chakrata	0	0.00	0	0.00	0	0.00	104	119.89
		Dehradun	0	0.00	0	0.00	0	0.00	1465	500.06
		Rishikesh	0	0.00	0	0.00	0	0.00	877	396.06
		Vikas Nagar	0	0.00	0	0.00	0	0.00	3297	1760.53
		Tyuni	0	0.00	0	0.00	0	0.00	49	47.75
		Kalsi	0	0.00	0	0.00	0	0.00	114	117.68
		<b>All</b>	<b>0</b>	<b>0.00</b>	<b>0</b>	<b>0.00</b>	<b>0</b>	<b>0.00</b>	<b>5906</b>	<b>2941.97</b>
3	Haridwar	Hardwar	0	0.00	0	0.00	0	0.00	1945	1339.52
		Laksar	0	0.00	0	0.00	0	0.00	2591	1506.77
		Roorki	1	18.11	0	0.00	1	18.11	3848	2810.38
		<b>All</b>	<b>1</b>	<b>18.11</b>	<b>0</b>	<b>0.00</b>	<b>1</b>	<b>18.11</b>	<b>8384</b>	<b>5656.67</b>
4	Pauri Garhwal	Dhumakot	0	0.00	0	0.00	0	0.00	1698	1906.54
		Kotdwar	1	13.36	0	0.00	1	13.36	776	930.17
		Lansdown	0	0.00	0	0.00	0	0.00	2454	2392.62
		Pauri	1	10.55	0	0.00	1	10.55	5918	5891.81
		Shrinagar	0	0.00	0	0.00	0	0.00	1153	770.41
		Thalisain	1	11.35	0	0.00	1	11.35	1898	1839.73
		Yamkeshwar	2	27.47	0	0.00	2	27.47	474	850.33
		Choubttakhal	0	0.00	0	0.00	0	0.00	1805	1801.73
		Satpuli	0	0.00	0	0.00	0	0.00	1131	1008.14
		<b>All</b>	<b>5</b>	<b>62.73</b>	<b>0</b>	<b>0.00</b>	<b>5</b>	<b>62.73</b>	<b>17307</b>	<b>17391.48</b>
5	Rudraprayag	Jakholi	0	0.00	0	0.00	0	0.00	781	547.82
		Rudraprayag	0	0.00	0	0.00	0	0.00	744	748.93
		Ukhimath	0	0.00	0	0.00	0	0.00	767	575.29
		<b>All</b>	<b>0</b>	<b>0.00</b>	<b>0</b>	<b>0.00</b>	<b>0</b>	<b>0.00</b>	<b>2292</b>	<b>1872.04</b>
6	Tehri Garhwal	Devprayag	0	0.00	0	0.00	0	0.00	1501	1192.97
		Ghanshali	0	0.00	0	0.00	0	0.00	1268	620.63
		Jakhni Dhar	0	0.00	0	0.00	0	0.00	469	437.53
		Narendera Nagar	0	0.00	0	0.00	0	0.00	400	378.60
		Pratap Nagar	0	0.00	0	0.00	0	0.00	711	426.25
		Tehri	0	0.00	0	0.00	0	0.00	1321	1021.54
		Dhanolti	0	0.00	0	0.00	0	0.00	485	436.73
		Gaja*	0	0.00	0	0.00	0	0.00	643	439.10
		<b>All</b>	<b>0</b>	<b>0.00</b>	<b>0</b>	<b>0.00</b>	<b>0</b>	<b>0.00</b>	<b>6798</b>	<b>4953.35</b>
7	Uttarkashi	Budkot	0	0.00	0	0.00	0	0.00	636	591.83
		Bhatwari	0	0.00	0	0.00	0	0.00	650	536.70
		Dunda	0	0.00	0	0.00	0	0.00	476	301.14
		Purola	0	0.00	0	0.00	0	0.00	484	302.34
		Mori	0	0.00	0	0.00	0	0.00	278	311.01
		Chinyalisaur	0	0.00	0	0.00	0	0.00	475	402.25
		<b>All</b>	<b>0</b>	<b>0.00</b>	<b>0</b>	<b>0.00</b>	<b>0</b>	<b>0.00</b>	<b>2999</b>	<b>2445.27</b>

Table 1.5: Tehsilwise Number and Area of Operational Holdings

Social Group: All (Female)

S.No	District	Tehsil	Below 0.5		(0.5 to 1.0)		Marginal		(1.0 to 2.0)	
			Number	Area	Number	Area	Number	Area	Number	Area
8	Almora	Almora	835	231.47	636	504.30	1471	735.77	172	231.46
		Ranikhet	546	173.14	483	358.99	1029	532.13	205	284.68
		Bhikiyasain	950	331.72	1102	822.04	2052	1153.76	356	485.18
		Sult	221	76.73	348	255.68	569	332.41	289	399.70
		Choukhutiya	891	283.97	634	438.51	1525	722.48	199	257.69
		Someshwar	696	105.25	134	93.86	830	199.11	48	61.12
		Dwarahat	640	186.22	622	474.27	1262	660.49	506	677.93
		Bhanoli	219	72.85	263	193.63	482	266.48	121	161.01
		Zainti	219	71.67	299	235.84	518	307.51	107	142.17
		<b>All</b>	<b>5217</b>	<b>1533.02</b>	<b>4521</b>	<b>3377.12</b>	<b>9738</b>	<b>4910.14</b>	<b>2003</b>	<b>2700.94</b>
9	Bageshwar	Bageshwar	675	171.44	273	191.15	948	362.59	77	95.97
		Kupkot	549	170.79	318	230.91	867	401.70	74	92.99
		Garur	405	93.16	143	96.67	548	189.83	46	49.89
		Kanda	1287	139.21	270	186.07	1557	325.28	80	105.28
		Kaaflogair	151	32.78	53	38.47	204	71.25	6	8.46
		<b>All</b>	<b>3067</b>	<b>607.38</b>	<b>1057</b>	<b>743.27</b>	<b>4124</b>	<b>1350.65</b>	<b>283</b>	<b>352.59</b>
		10	Champawat	Champawat	304	99.25	217	161.94	521	261.19
Paati	384			114.53	213	151.63	597	266.16	77	105.33
Purnagiri	102			25.35	52	35.75	154	61.10	36	51.75
Lohaghat	271			72.26	167	125.47	438	197.73	86	133.25
Barakot	267			83.23	149	97.56	416	180.79	35	42.94
<b>All</b>	<b>1328</b>			<b>394.62</b>	<b>798</b>	<b>572.35</b>	<b>2126</b>	<b>966.97</b>	<b>332</b>	<b>466.61</b>
11	Nainital	Betalghat	131	22.14	49	33.42	180	55.56	26	35.90
		Dhari	239	91.80	224	164.35	463	256.15	144	193.03
		Haldwani	422	86.44	130	93.16	552	179.60	103	145.61
		Kaladhungi	234	56.38	84	58.05	318	114.43	69	99.58
		Koshyakutoli	172	31.55	67	47.54	239	79.09	29	41.31
		Nainital	234	100.38	158	133.17	392	233.55	66	100.92
		Ramnagar	305	58.65	106	76.84	411	135.49	101	142.31
		Lalkuan	120	23.99	20	13.84	140	37.83	21	30.18
		<b>All</b>	<b>1857</b>	<b>471.33</b>	<b>838</b>	<b>620.37</b>	<b>2695</b>	<b>1091.70</b>	<b>559</b>	<b>788.84</b>
12	Pithoragarh	Berinag	867	245.52	524	372.71	1391	618.23	113	144.69
		Dharchula	585	148.74	114	77.60	699	226.34	34	45.91
		Didihaat	515	139.67	362	259.26	877	398.93	107	149.27
		Gangolihaat	1010	298.85	578	299.59	1588	598.44	74	93.93
		Munsyari	515	156.28	266	191.16	781	347.44	73	98.53
		Pithoragarh	1560	447.76	641	454.00	2201	901.76	161	215.15
		Devalthal	290	86.38	117	86.26	407	172.64	31	43.87
		Kanalichheena	198	53.34	144	110.39	342	163.73	49	67.08
		<b>All</b>	<b>5540</b>	<b>1576.54</b>	<b>2746</b>	<b>1850.97</b>	<b>8286</b>	<b>3427.51</b>	<b>642</b>	<b>858.43</b>
13	Udhamsinghnagar	Bajpur	639	158.61	345	249.43	984	408.04	341	481.84
		Khatima	613	110.93	254	178.45	867	289.38	236	316.39
		Kashipur	1192	201.86	324	238.31	1516	440.17	287	412.66
		Kichha	762	151.51	382	279.07	1144	430.58	412	503.96
		Sitargang	502	135.44	236	167.81	738	303.25	235	321.92
		Jaspur	805	196.03	343	247.67	1148	443.70	247	340.06
		Gadarpur	410	123.44	342	246.77	752	370.21	291	411.18
		<b>All</b>	<b>4923</b>	<b>1077.82</b>	<b>2226</b>	<b>1607.51</b>	<b>7149</b>	<b>2685.33</b>	<b>2049</b>	<b>2788.01</b>
14	Uttarakhand	All	45289	12937.90	25473	19178.35	70762	32116.25	13970	20284.87

## Agriculture Census 2010-11

Table 1.5: Tehsilwise Number and Area of Operational Holdings

Social Group: All (Female)

Area: Ha.

S.No	District	Tehsil	Small		(2.0 to 3.0)		(3.0 to 4.0)		Semi-Medium	
			Number	Area	Number	Area	Number	Area	Number	Area
8	Almora	Almora	172	231.46	22	54.94	6	18.14	28	73.08
		Ranikhet	205	284.68	26	64.65	2	7.17	28	71.82
		Bhikiyasain	356	485.18	46	106.07	8	27.35	54	133.42
		Sult	289	399.70	59	132.95	8	25.33	67	158.28
		Choukhutiya	199	257.69	19	43.15	8	27.90	27	71.05
		Someshwar	48	61.12	0	0.00	0	0.00	0	0.00
		Dwarahat	506	677.93	27	61.22	3	9.31	30	70.53
		Bhanoli	121	161.01	20	49.05	3	10.09	23	59.14
		Zainti	107	142.17	9	20.40	1	3.90	10	24.30
		<b>All</b>	<b>2003</b>	<b>2700.94</b>	<b>228</b>	<b>532.43</b>	<b>39</b>	<b>129.19</b>	<b>267</b>	<b>661.62</b>
9	Bageshwar	Bageshwar	77	95.97	1	2.02	0	0.00	1	2.02
		Kupkot	74	92.99	8	21.79	0	0.00	8	21.79
		Garur	46	49.89	7	17.43	1	3.58	8	21.01
		Kanda	80	105.28	1	2.33	0	0.00	1	2.33
		Kaafiligair	6	8.46	0	0.00	0	0.00	0	0.00
		<b>All</b>	<b>283</b>	<b>352.59</b>	<b>17</b>	<b>43.57</b>	<b>1</b>	<b>3.58</b>	<b>18</b>	<b>47.15</b>
10	Champawat	Champawat	98	133.34	16	39.01	5	16.81	21	55.82
		Paati	77	105.33	11	26.33	7	24.48	18	50.81
		Purnagiri	36	51.75	2	4.70	1	3.69	3	8.39
		Lohaghat	86	133.25	13	32.29	5	18.70	18	50.99
		Barakot	35	42.94	3	6.16	2	7.75	5	13.91
		<b>All</b>	<b>332</b>	<b>466.61</b>	<b>45</b>	<b>108.49</b>	<b>20</b>	<b>71.43</b>	<b>65</b>	<b>179.92</b>
11	Nainital	Betalghat	26	35.90	12	29.98	1	3.68	13	33.66
		Dhari	144	193.03	28	66.16	5	17.25	33	83.41
		Haldwani	103	145.61	54	135.58	18	62.03	72	197.61
		Kaladhungi	69	99.58	35	82.70	6	21.10	41	103.80
		Koshyakutoli	29	41.31	5	12.74	1	3.17	6	15.91
		Nainital	66	100.92	19	44.77	1	3.74	20	48.51
		Ramnagar	101	142.31	35	82.61	18	62.33	53	144.94
		Lalkuan	21	30.18	11	25.03	3	10.26	14	35.29
		<b>All</b>	<b>559</b>	<b>788.84</b>	<b>199</b>	<b>479.57</b>	<b>53</b>	<b>183.56</b>	<b>252</b>	<b>663.13</b>
12	Pithoragarh	Berinag	113	144.69	7	17.27	1	3.67	8	20.94
		Dharchula	34	45.91	2	4.37	0	0.00	2	4.37
		Didihaat	107	149.27	12	26.63	0	0.00	12	26.63
		Gangolihaat	74	93.93	16	37.88	0	0.00	16	37.88
		Munsyari	73	98.53	8	18.12	1	3.52	9	21.64
		Pithoragarh	161	215.15	12	30.22	2	7.54	14	37.76
		Devalthal	31	43.87	6	14.31	1	3.98	7	18.29
		Kanalichheena	49	67.08	1	2.25	0	0.00	1	2.25
		<b>All</b>	<b>642</b>	<b>858.43</b>	<b>64</b>	<b>151.05</b>	<b>5</b>	<b>18.71</b>	<b>69</b>	<b>169.76</b>
13	Udhamsinghnagar	Bajpur	341	481.84	192	447.85	86	295.88	278	743.73
		Khatima	236	316.39	83	196.87	36	121.15	119	318.02
		Kashipur	287	412.66	125	295.39	75	257.77	200	553.16
		Kichha	412	503.96	113	268.50	63	217.20	176	485.70
		Sitargang	235	321.92	108	256.53	25	84.34	133	340.87
		Jaspur	247	340.06	78	221.86	21	69.13	99	290.99
		Gadarpur	291	411.18	124	293.38	56	190.62	180	484.00
		<b>All</b>	<b>2049</b>	<b>2788.01</b>	<b>823</b>	<b>1980.38</b>	<b>362</b>	<b>1236.09</b>	<b>1185</b>	<b>3216.47</b>
14	Uttarakhand	All	13970	20284.87	3079	7452.62	1018	3515.41	4097	10968.03

Table 1.5: Tehsilwise Number and Area of Operational Holdings

Social Group: All (Female)

S.No	District	Tehsil	(4.0 to 5.0)		(5.0 to 7.5)		(7.5 to 10.0)		Medium	
			Number	Area	Number	Area	Number	Area	Number	Area
8	Almora	Almora	2	9.84	0	0.00	0	0.00	2	9.84
		Ranikhet	1	4.15	0	0.00	0	0.00	1	4.15
		Bhikiyasain	3	12.81	0	0.00	0	0.00	3	12.81
		Sult	2	8.50	0	0.00	0	0.00	2	8.50
		Choukhutiya	0	0.00	1	6.12	0	0.00	1	6.12
		Someshwar	0	0.00	0	0.00	0	0.00	0	0.00
		Dwarahat	0	0.00	0	0.00	0	0.00	0	0.00
		Bhanoli	0	0.00	0	0.00	0	0.00	0	0.00
		Zainti	0	0.00	0	0.00	0	0.00	0	0.00
		<b>All</b>	<b>8</b>	<b>35.30</b>	<b>1</b>	<b>6.12</b>	<b>0</b>	<b>0.00</b>	<b>9</b>	<b>41.42</b>
9	Bageshwar	Bageshwar	0	0.00	0	0.00	0	0.00	0	0.00
		Kupkot	0	0.00	0	0.00	0	0.00	0	0.00
		Garur	1	4.18	0	0.00	0	0.00	1	4.18
		Kanda	0	0.00	0	0.00	0	0.00	0	0.00
		Kaafiligair	0	0.00	0	0.00	0	0.00	0	0.00
		<b>All</b>	<b>1</b>	<b>4.18</b>	<b>0</b>	<b>0.00</b>	<b>0</b>	<b>0.00</b>	<b>1</b>	<b>4.18</b>
10	Champawat	Champawat	2	8.87	0	0.00	0	0.00	2	8.87
		Paati	2	9.06	0	0.00	0	0.00	2	9.06
		Purnagiri	3	12.96	1	7.35	0	0.00	4	20.31
		Lohaghat	2	8.15	1	7.17	0	0.00	3	15.32
		Barakot	0	0.00	0	0.00	0	0.00	0	0.00
		<b>All</b>	<b>9</b>	<b>39.04</b>	<b>2</b>	<b>14.52</b>	<b>0</b>	<b>0.00</b>	<b>11</b>	<b>53.56</b>
11	Nainital	Betalghat	1	4.38	0	0.00	0	0.00	1	4.38
		Dhari	2	9.19	3	18.22	1	8.48	6	35.89
		Haldwani	6	26.38	10	56.97	0	0.00	16	83.35
		Kaladhungi	8	36.09	4	22.32	1	7.67	13	66.08
		Koshyakutoli	1	4.14	0	0.00	0	0.00	1	4.14
		Nainital	4	18.35	4	21.99	1	7.94	9	48.28
		Ramnagar	13	58.02	14	86.34	2	16.27	29	160.63
		Lalkuan	1	4.42	0	0.00	0	0.00	1	4.42
		<b>All</b>	<b>36</b>	<b>160.97</b>	<b>35</b>	<b>205.84</b>	<b>5</b>	<b>40.36</b>	<b>76</b>	<b>407.17</b>
12	Pithoragarh	Berinag	0	0.00	0	0.00	0	0.00	0	0.00
		Dharchula	0	0.00	0	0.00	0	0.00	0	0.00
		Didihaat	0	0.00	0	0.00	0	0.00	0	0.00
		Gangolihaat	0	0.00	0	0.00	0	0.00	0	0.00
		Munsyari	0	0.00	0	0.00	0	0.00	0	0.00
		Pithoragarh	1	4.87	0	0.00	0	0.00	1	4.87
		Devalthal	0	0.00	0	0.00	0	0.00	0	0.00
		Kanalichheena	0	0.00	0	0.00	0	0.00	0	0.00
		<b>All</b>	<b>1</b>	<b>4.87</b>	<b>0</b>	<b>0.00</b>	<b>0</b>	<b>0.00</b>	<b>1</b>	<b>4.87</b>
13	Udhamsinghnagar	Bajpur	59	262.23	44	255.66	2	17.15	105	535.04
		Khatima	37	164.68	41	244.82	7	56.42	85	465.92
		Kashipur	41	186.77	26	147.28	3	23.18	70	357.23
		Kichha	34	150.91	26	151.47	5	43.76	65	346.14
		Sitargang	14	62.96	13	73.68	2	19.23	29	155.87
		Jasipur	12	53.29	3	15.69	0	0.00	15	68.98
		Gadarpur	30	133.00	12	70.26	0	0.00	42	203.26
		<b>All</b>	<b>227</b>	<b>1013.84</b>	<b>165</b>	<b>958.86</b>	<b>19</b>	<b>159.74</b>	<b>411</b>	<b>2132.44</b>
14	Uttarakhand	All	448	1996.85	312	1822.88	46	386.62	806	4206.35

Table 1.5: Tehsilwise Number and Area of Operational Holdings

Social Group: All (Female)

Area: Ha.

S.No	District	Tehsil	(10.0 to 20.0)		(20.0 & Above)		Large		All Classes	
			Number	Area	Number	Area	Number	Area	Number	Area
8	Almora	Almora	0	0.00	0	0.00	0	0.00	1673	1050.15
		Ranikhet	0	0.00	0	0.00	0	0.00	1263	892.78
		Bhikiyasain	0	0.00	0	0.00	0	0.00	2465	1785.17
		Sult	0	0.00	0	0.00	0	0.00	927	898.89
		Choukhutiya	0	0.00	0	0.00	0	0.00	1752	1057.34
		Someshwar	0	0.00	0	0.00	0	0.00	878	260.23
		Dwarahat	0	0.00	0	0.00	0	0.00	1798	1408.95
		Bhanoli	0	0.00	0	0.00	0	0.00	626	486.63
		Zainti	0	0.00	0	0.00	0	0.00	635	473.98
		<b>All</b>	<b>0</b>	<b>0.00</b>	<b>0</b>	<b>0.00</b>	<b>0</b>	<b>0.00</b>	<b>12017</b>	<b>8314.12</b>
9	Bageshwar	Bageshwar	0	0.00	0	0.00	0	0.00	1026	460.58
		Kupkot	0	0.00	0	0.00	0	0.00	949	516.48
		Garur	0	0.00	0	0.00	0	0.00	603	264.91
		Kanda	0	0.00	0	0.00	0	0.00	1638	432.89
		Kaafiligair	0	0.00	0	0.00	0	0.00	210	79.71
		<b>All</b>	<b>0</b>	<b>0.00</b>	<b>0</b>	<b>0.00</b>	<b>0</b>	<b>0.00</b>	<b>4426</b>	<b>1754.57</b>
10	Champawat	Champawat	0	0.00	0	0.00	0	0.00	642	459.22
		Paati	0	0.00	0	0.00	0	0.00	694	431.36
		Purnagiri	1	12.63	0	0.00	1	12.63	198	154.18
		Lohaghat	0	0.00	0	0.00	0	0.00	545	397.29
		Barakot	0	0.00	0	0.00	0	0.00	456	237.64
		<b>All</b>	<b>1</b>	<b>12.63</b>	<b>0</b>	<b>0.00</b>	<b>1</b>	<b>12.63</b>	<b>2535</b>	<b>1679.69</b>
11	Nainital	Betalghat	0	0.00	0	0.00	0	0.00	220	129.50
		Dhari	0	0.00	0	0.00	0	0.00	646	568.48
		Haldwani	1	11.25	0	0.00	1	11.25	744	617.42
		Kaladhungi	1	12.69	0	0.00	1	12.69	442	396.58
		Koshyakutoli	0	0.00	0	0.00	0	0.00	275	140.45
		Nainital	0	0.00	0	0.00	0	0.00	487	431.26
		Ramnagar	1	11.01	0	0.00	1	11.01	595	594.38
		Lalkuan	0	0.00	0	0.00	0	0.00	176	107.72
		<b>All</b>	<b>3</b>	<b>34.95</b>	<b>0</b>	<b>0.00</b>	<b>3</b>	<b>34.95</b>	<b>3585</b>	<b>2985.79</b>
12	Pithoragarh	Berinag	0	0.00	0	0.00	0	0.00	1512	783.86
		Dharchula	0	0.00	0	0.00	0	0.00	735	276.62
		Didihaat	0	0.00	0	0.00	0	0.00	996	574.83
		Gangolihaat	0	0.00	0	0.00	0	0.00	1678	730.25
		Munsyari	0	0.00	0	0.00	0	0.00	863	467.61
		Pithoragarh	0	0.00	0	0.00	0	0.00	2377	1159.54
		Devalthal	0	0.00	0	0.00	0	0.00	445	234.80
		Kanalichheena	0	0.00	0	0.00	0	0.00	392	233.06
		<b>All</b>	<b>0</b>	<b>0.00</b>	<b>0</b>	<b>0.00</b>	<b>0</b>	<b>0.00</b>	<b>8998</b>	<b>4460.57</b>
13	Udhamsinghnagar	Bajpur	1	12.40	0	0.00	1	12.40	1709	2181.05
		Khatima	8	100.81	1	52.26	9	153.07	1316	1542.78
		Kashipur	1	12.44	1	26.33	2	38.77	2075	1801.99
		Kichha	1	13.83	2	130.55	3	144.38	1800	1910.76
		Sitargang	2	27.17	0	0.00	2	27.17	1137	1149.08
		Jaspur	0	0.00	0	0.00	0	0.00	1509	1143.73
		Gadarpur	1	16.56	0	0.00	1	16.56	1266	1485.21
		<b>All</b>	<b>14</b>	<b>183.21</b>	<b>4</b>	<b>209.14</b>	<b>18</b>	<b>392.35</b>	<b>10812</b>	<b>11214.60</b>
14	Uttarakhand	All	24	311.63	4	209.14	28	520.77	89663	68096.27



Table 1.5: Tehsilwise Number and Area of Operational Holdings

Social Group: All (Male+Female+Institutional)

S.No	District	Tehsil	Below 0.5		(0.5 to 1.0)		Marginal		(1.0 to 2.0)	
			Number	Area	Number	Area	Number	Area	Number	Area
1	Chamoli	Chamoli	2933	607.22	1400	1043.54	4333	1650.76	1061	1431.87
		Gairsain	2932	853.83	1264	899.62	4196	1753.45	956	1316.59
		Joshimath	4123	235.18	643	474.12	4766	709.30	757	1088.82
		Karanprayag	3104	685.77	1656	1019.78	4760	1705.55	1245	1727.48
		Pokhri	1984	410.69	986	712.98	2970	1123.67	914	1311.54
		Tharali	6393	1544.72	3266	2247.31	9659	3792.03	1667	2415.02
		Ghaat*	1875	340.15	966	690.95	2841	1031.10	886	1253.22
		<b>All</b>	<b>23344</b>	<b>4677.56</b>	<b>10181</b>	<b>7088.30</b>	<b>33525</b>	<b>11765.86</b>	<b>7486</b>	<b>10544.54</b>
2	Dehradun	Chakrata	780	179.50	573	425.77	1353	605.27	905	1311.35
		Dehradun	9528	1924.42	2163	1523.46	11691	3447.88	1167	1622.31
		Rishikesh	6142	2422.91	2192	1877.15	8334	4300.06	1055	1811.70
		Vikas Nagar	19877	5438.94	5205	3655.18	25082	9094.12	2825	3896.10
		Tyuni	921	220.70	625	441.00	1546	661.70	698	1004.66
		Kalsi	791	190.37	557	410.35	1348	600.72	900	1320.43
		<b>All</b>	<b>38039</b>	<b>10376.84</b>	<b>11315</b>	<b>8332.91</b>	<b>49354</b>	<b>18709.75</b>	<b>7550</b>	<b>10966.55</b>
3	Haridwar	Hardwar	13248	4838.19	6203	4431.47	19451	9269.66	4518	6743.43
		Laksar	16720	4061.57	7890	5587.90	24610	9649.47	5648	7799.05
		Roorki	39538	14671.03	12949	9133.73	52487	23804.76	9892	14528.17
		<b>All</b>	<b>69506</b>	<b>23570.79</b>	<b>27042</b>	<b>19153.10</b>	<b>96548</b>	<b>42723.89</b>	<b>20058</b>	<b>29070.65</b>
4	Pauri Garhwal	Dhumakot	1691	691.26	2204	1903.64	3895	2594.90	2986	5036.01
		Kotdwar	2283	585.40	1765	1304.71	4048	1890.11	2172	2714.10
		Lansdown	3851	1629.60	3395	3089.96	7246	4719.56	2673	4913.01
		Pauri	7703	3230.28	6764	6337.08	14467	9567.36	4405	8433.84
		Shrinagar	1709	561.43	1944	1408.84	3653	1970.27	626	809.92
		Thalisain	2965	960.76	5422	4167.89	8387	5128.65	3968	5729.77
		Yamkeshwar	911	217.65	1009	764.16	1920	981.81	1752	2596.05
		Choubttakhal	3142	1354.19	2866	2638.49	6008	3992.68	1741	3261.93
		Satpuli	1913	922.42	1462	1377.55	3375	2299.97	1423	2789.06
		<b>All</b>	<b>26168</b>	<b>10152.99</b>	<b>26831</b>	<b>22992.32</b>	<b>52999</b>	<b>33145.31</b>	<b>21746</b>	<b>36283.69</b>
5	Rudraprayag	Jakholi	5262	1854.12	1721	1238.87	6983	3092.99	1466	2040.56
		Rudraprayag	3946	656.10	2110	1279.88	6056	1935.98	2768	3427.71
		Ukhimath	3376	693.22	2744	1567.87	6120	2261.09	1746	2164.92
		<b>All</b>	<b>12584</b>	<b>3203.44</b>	<b>6575</b>	<b>4086.62</b>	<b>19159</b>	<b>7290.06</b>	<b>5980</b>	<b>7633.19</b>
6	Tehri Garhwal	Devprayag	8561	2172.03	5492	3930.50	14053	6102.53	3357	4571.64
		Ghanshali	11001	2755.16	5844	4087.77	16845	6842.93	2041	2670.47
		Jakhni Dhar	1619	455.49	1718	1252.02	3337	1707.51	1447	1981.14
		Narendera Nagar	2055	539.12	1660	1194.22	3715	1733.34	1316	1802.11
		Pratap Nagar	4341	1484.46	3610	2573.78	7951	4058.24	1659	2201.40
		Tehri	5044	1407.38	4606	3361.93	9650	4769.31	3252	4513.65
		Dhanolti	2297	805.99	2535	1821.56	4832	2627.55	2187	3059.69
		Gaja*	2562	703.80	1977	1444.19	4539	2147.99	1190	1601.87
		<b>All</b>	<b>37480</b>	<b>10323.43</b>	<b>27442</b>	<b>19665.97</b>	<b>64922</b>	<b>29989.40</b>	<b>16449</b>	<b>22401.97</b>
7	Uttarkashi	Budkot	3831	684.38	1286	946.56	5117	1630.94	1688	2443.88
		Bhatwari	4258	845.83	1253	897.49	5511	1743.32	1012	1424.12
		Dunda	5163	1022.16	1506	1075.87	6669	2098.03	1183	1663.13
		Purola	2725	576.37	1017	641.66	3742	1218.03	819	1141.48
		Mori	1869	368.10	818	587.27	2687	955.37	843	1207.03
		Chinyalisaur	2725	657.12	1546	1122.64	4271	1779.76	1338	1857.96
		<b>All</b>	<b>20571</b>	<b>4153.96</b>	<b>7426</b>	<b>5271.49</b>	<b>27997</b>	<b>9425.45</b>	<b>6883</b>	<b>9737.60</b>

Table 1.5: Tehsilwise Number and Area of Operational Holdings

Social Group: All (Male+Female+Institutional)

Area: Ha.

S.No	District	Tehsil	Small		(2.0 to 3.0)		(3.0 to 4.0)		Semi-Medium	
			Number	Area	Number	Area	Number	Area	Number	Area
1	Chamoli	Chamoli	1061	1431.87	266	636.97	62	224.04	328	861.01
		Gairsain	956	1316.59	432	1032.62	186	650.68	618	1683.30
		Joshimath	757	1088.82	328	791.79	165	572.46	493	1364.25
		Karanprayag	1245	1727.48	345	841.11	141	488.99	486	1330.10
		Pokhri	914	1311.54	246	588.51	93	317.16	339	905.67
		Tharali	1667	2415.02	430	1023.17	133	436.82	563	1459.99
		Ghaat*	886	1253.22	301	748.70	92	312.64	393	1061.34
		<b>All</b>	<b>7486</b>	<b>10544.54</b>	<b>2348</b>	<b>5662.87</b>	<b>872</b>	<b>3002.79</b>	<b>3220</b>	<b>8665.66</b>
2	Dehradun	Chakrata	905	1311.35	611	1506.30	335	1159.69	946	2665.99
		Dehradun	1167	1622.31	320	783.17	105	355.32	425	1138.49
		Rishikesh	1055	1811.70	256	609.39	105	358.61	361	968.00
		Vikas Nagar	2825	3896.10	879	2138.21	359	1251.48	1238	3389.69
		Tyuni	698	1004.66	337	750.45	175	626.87	512	1377.32
		Kalsi	900	1320.43	628	1546.92	340	1166.23	968	2713.15
		<b>All</b>	<b>7550</b>	<b>10966.55</b>	<b>3031</b>	<b>7334.44</b>	<b>1419</b>	<b>4918.20</b>	<b>4450</b>	<b>12252.64</b>
3	Haridwar	Hardwar	4518	6743.43	1601	3880.39	809	2800.63	2410	6681.02
		Laksar	5648	7799.05	2012	4855.42	847	2903.60	2859	7759.02
		Roorki	9892	14528.17	3613	8777.85	1748	6002.15	5361	14780.00
		<b>All</b>	<b>20058</b>	<b>29070.65</b>	<b>7226</b>	<b>17513.66</b>	<b>3404</b>	<b>11706.38</b>	<b>10630</b>	<b>29220.04</b>
4	Pauri Garhwal	Dhumakot	2986	5036.01	490	1155.38	38	129.55	528	1284.93
		Kotdwar	2172	2714.10	1143	2644.88	533	1861.44	1676	4506.32
		Lansdown	2673	4913.01	981	2586.05	305	1148.79	1286	3734.84
		Pauri	4405	8433.84	769	2182.37	207	773.82	976	2956.19
		Shrinagar	626	809.92	8	19.97	0	0.00	8	19.97
		Thalisain	3968	5729.77	731	1736.55	127	408.09	858	2144.64
		Yamkeshwar	1752	2596.05	1178	2866.22	465	1604.38	1643	4470.60
		Choubttakhal	1741	3261.93	342	925.91	45	153.92	387	1079.83
		Satpuli	1423	2789.06	502	1466.43	158	601.37	660	2067.80
		<b>All</b>	<b>21746</b>	<b>36283.69</b>	<b>6144</b>	<b>15583.76</b>	<b>1878</b>	<b>6681.36</b>	<b>8022</b>	<b>22265.12</b>
5	Rudraprayag	Jakholi	1466	2040.56	335	792.43	78	267.09	413	1059.52
		Rudraprayag	2768	3427.71	624	1489.69	156	528.29	780	2017.98
		Ukhimath	1746	2164.92	453	1135.60	123	427.92	576	1563.52
		<b>All</b>	<b>5980</b>	<b>7633.19</b>	<b>1412</b>	<b>3417.72</b>	<b>357</b>	<b>1223.30</b>	<b>1769</b>	<b>4641.02</b>
6	Tehri Garhwal	Devprayag	3357	4571.64	735	1744.48	185	639.89	920	2384.37
		Ghanshali	2041	2670.47	197	450.92	18	63.47	215	514.39
		Jakhni Dhar	1447	1981.14	403	975.30	132	426.14	535	1401.44
		Narendera Nagar	1316	1802.11	386	922.05	126	434.52	512	1356.57
		Pratap Nagar	1659	2201.40	205	488.90	25	88.85	230	577.75
		Tehri	3252	4513.65	837	2003.68	225	763.97	1062	2767.65
		Dhanolti	2187	3059.69	622	1495.72	178	608.17	800	2103.89
		Gaja*	1190	1601.87	166	392.68	40	135.76	206	528.44
		<b>All</b>	<b>16449</b>	<b>22401.97</b>	<b>3551</b>	<b>8473.73</b>	<b>929</b>	<b>3160.77</b>	<b>4480</b>	<b>11634.50</b>
7	Uttarkashi	Budkot	1688	2443.88	888	2180.54	413	1419.90	1301	3600.44
		Bhatwari	1012	1424.12	332	811.55	130	453.14	462	1264.69
		Dunda	1183	1663.13	390	949.36	119	404.95	509	1354.31
		Purola	819	1141.48	227	545.58	99	338.32	326	883.90
		Mori	843	1207.03	454	1106.84	228	791.28	682	1898.12
		Chinyalisaur	1338	1857.96	412	992.18	124	422.17	536	1414.35
		<b>All</b>	<b>6883</b>	<b>9737.60</b>	<b>2703</b>	<b>6586.05</b>	<b>1113</b>	<b>3829.76</b>	<b>3816</b>	<b>10415.81</b>

## Agriculture Census 2010-11

Table 1.5: Tehsilwise Number and Area of Operational Holdings

Social Group: All (Male+Female+Institutional)

S.No	District	Tehsil	(4.0 to 5.0)		(5.0 to 7.5)		(7.5 to 10.0)		Medium	
			Number	Area	Number	Area	Number	Area	Number	Area
1	Chamoli	Chamoli	32	155.65	18	103.35	4	32.94	54	291.94
		Gairsain	120	484.02	84	508.91	17	155.72	221	1148.65
		Joshimath	83	369.85	60	354.20	7	55.95	150	780.00
		Karanprayag	42	186.12	27	152.31	8	70.58	77	409.01
		Pokhri	35	162.24	17	98.51	8	65.39	60	326.14
		Tharali	39	177.75	28	158.07	4	32.59	71	368.41
		Ghaat*	14	62.54	14	78.76	4	30.80	32	172.10
		<b>All</b>	<b>365</b>	<b>1598.17</b>	<b>248</b>	<b>1454.11</b>	<b>52</b>	<b>443.97</b>	<b>665</b>	<b>3496.25</b>
2	Dehradun	Chakrata	185	822.18	176	1015.07	50	407.89	411	2245.14
		Dehradun	66	293.43	40	232.84	15	124.47	121	650.74
		Rishikesh	50	220.15	37	214.72	11	91.24	98	526.11
		Vikas Nagar	165	743.23	132	792.87	20	165.95	317	1702.05
		Tyuni	91	403.26	93	528.51	33	274.17	217	1205.94
		Kalsi	154	681.91	114	663.59	23	191.72	291	1537.22
		<b>All</b>	<b>711</b>	<b>3164.16</b>	<b>592</b>	<b>3447.60</b>	<b>152</b>	<b>1255.44</b>	<b>1455</b>	<b>7867.20</b>
		3	Haridwar	Hardwar	388	1708.65	239	1412.07	58	487.46
Laksar	431			1890.99	325	1921.23	86	722.72	842	4534.94
Roorki	817			3621.00	618	3628.22	169	1409.98	1604	8659.20
<b>All</b>	<b>1636</b>			<b>7220.64</b>	<b>1182</b>	<b>6961.52</b>	<b>313</b>	<b>2620.16</b>	<b>3131</b>	<b>16802.32</b>
4	Pauri Garhwal	Dhumakot	4	17.36	0	0.00	0	0.00	4	17.36
		Kotdwar	202	892.67	172	1038.51	24	226.00	398	2157.18
		Lansdown	315	1538.66	10	62.53	4	34.39	329	1635.58
		Pauri	94	428.28	59	361.85	15	126.98	168	917.11
		Shrinagar	0	0.00	0	0.00	0	0.00	0	0.00
		Thalisain	16	71.55	4	24.36	2	16.84	22	112.75
		Yamkeshwar	179	792.04	194	1161.01	63	486.47	436	2439.52
		Choubttakhal	14	61.31	1	6.50	0	0.00	15	67.81
		Satpuli	109	514.47	118	841.16	1	7.51	228	1363.14
		<b>All</b>	<b>933</b>	<b>4316.34</b>	<b>558</b>	<b>3495.92</b>	<b>109</b>	<b>898.19</b>	<b>1600</b>	<b>8710.45</b>
5	Rudraprayag	Jakholi	23	97.57	8	46.83	1	8.10	32	152.50
		Rudraprayag	43	187.25	36	204.43	5	41.74	84	433.42
		Ukhimath	43	195.06	21	115.35	4	33.82	68	344.23
		<b>All</b>	<b>109</b>	<b>479.88</b>	<b>65</b>	<b>366.61</b>	<b>10</b>	<b>83.66</b>	<b>184</b>	<b>930.15</b>
6	Tehri Garhwal	Devprayag	61	252.88	66	399.13	18	154.87	145	806.88
		Ghanshali	3	12.58	0	0.00	0	0.00	3	12.58
		Jakhni Dhar	50	222.00	24	142.80	1	8.63	75	373.43
		Narendera Nagar	54	240.73	37	221.22	9	74.48	100	536.43
		Pratap Nagar	4	19.03	3	16.95	0	0.00	7	35.98
		Tehri	65	285.79	29	173.38	0	0.00	94	459.17
		Dhanolti	69	307.21	55	320.74	3	25.05	127	653.00
		Gaja*	6	26.22	6	35.41	1	7.64	13	69.27
		<b>All</b>	<b>312</b>	<b>1366.44</b>	<b>220</b>	<b>1309.63</b>	<b>32</b>	<b>270.67</b>	<b>564</b>	<b>2946.74</b>
7	Uttarkashi	Budkot	179	796.97	98	573.38	14	116.17	291	1486.52
		Bhatwari	66	300.62	40	242.30	3	24.78	109	567.70
		Dunda	48	209.74	30	176.60	5	47.17	83	433.51
		Puroala	25	110.49	7	38.95	1	8.59	33	158.03
		Mori	111	483.80	107	651.03	17	143.14	235	1277.97
		Chinyalisaur	42	185.39	23	130.37	8	66.17	73	381.93
		<b>All</b>	<b>471</b>	<b>2087.01</b>	<b>305</b>	<b>1812.63</b>	<b>48</b>	<b>406.02</b>	<b>824</b>	<b>4305.66</b>

## Agriculture Census 2010-11

Table 1.5: Tehsilwise Number and Area of Operational Holdings

Social Group: All (Male+Female+Institutional)

Area: Ha.

S.No	District	Tehsil	(10.0 to 20.0)		(20.0 & Above)		Large		All Classes	
			Number	Area	Number	Area	Number	Area	Number	Area
1	Chamoli	Chamoli	0	0.00	0	0.00	0	0.00	5776	4235.58
		Gairsain	8	113.41	0	0.00	8	113.41	5999	6015.40
		Joshimath	4	49.66	2	124.24	6	173.90	6172	4116.27
		Karanprayag	3	36.41	0	0.00	3	36.41	6571	5208.55
		Pokhri	1	12.53	0	0.00	1	12.53	4284	3679.55
		Tharali	1	12.37	0	0.00	1	12.37	11961	8047.82
		Ghaat*	0	0.00	0	0.00	0	0.00	4152	3517.76
		<b>All</b>	<b>17</b>	<b>224.38</b>	<b>2</b>	<b>124.24</b>	<b>19</b>	<b>348.62</b>	<b>44915</b>	<b>34820.93</b>
2	Dehradun	Chakrata	23	285.40	2	41.80	25	327.20	3640	7154.95
		Dehradun	5	69.86	6	411.71	11	481.57	13415	7340.99
		Rishikesh	7	92.71	3	93.46	10	186.17	9858	7792.04
		Vikas Nagar	15	198.26	6	498.23	21	696.49	29483	18778.45
		Tyuni	27	351.85	3	74.92	30	426.77	3003	4676.39
		Kalsi	12	148.59	2	88.39	14	236.98	3521	6408.50
		<b>All</b>	<b>89</b>	<b>1146.67</b>	<b>22</b>	<b>1208.51</b>	<b>111</b>	<b>2355.18</b>	<b>62920</b>	<b>52151.32</b>
3	Haridwar	Hardwar	31	399.08	10	358.93	41	758.01	27105	27060.30
		Laksar	39	447.37	7	225.08	46	672.45	34005	30414.93
		Roorki	86	995.28	5	167.50	91	1162.78	69435	62934.91
		<b>All</b>	<b>156</b>	<b>1841.73</b>	<b>22</b>	<b>751.51</b>	<b>178</b>	<b>2593.24</b>	<b>130545</b>	<b>120410.14</b>
4	Pauri Garhwal	Dhumakot	0	0.00	0	0.00	0	0.00	7413	8933.20
		Kotdwar	6	86.61	5	166.63	11	253.24	8305	11520.95
		Lansdown	0	0.00	0	0.00	0	0.00	11534	15002.99
		Pauri	7	93.52	1	60.55	8	154.07	20024	22028.57
		Shrinagar	0	0.00	0	0.00	0	0.00	4287	2800.16
		Thalisain	1	11.35	0	0.00	1	11.35	13236	13127.16
		Yamkeshwar	39	509.47	2	44.14	41	553.61	5792	11041.59
		Choubttakhal	1	18.50	0	0.00	1	18.50	8152	8420.75
		Satpuli	0	0.00	0	0.00	0	0.00	5686	8519.97
		<b>All</b>	<b>54</b>	<b>719.45</b>	<b>8</b>	<b>271.32</b>	<b>62</b>	<b>990.77</b>	<b>84429</b>	<b>101395.34</b>
5	Rudraprayag	Jakholi	0	0.00	0	0.00	0	0.00	8894	6345.57
		Rudraprayag	1	16.38	0	0.00	1	16.38	9689	7831.47
		Ukhimath	0	0.00	0	0.00	0	0.00	8510	6333.76
		<b>All</b>	<b>1</b>	<b>16.38</b>	<b>0</b>	<b>0.00</b>	<b>1</b>	<b>16.38</b>	<b>27093</b>	<b>20510.80</b>
6	Tehri Garhwal	Devprayag	4	59.48	0	0.00	4	59.48	18479	13924.90
		Ghanshali	0	0.00	0	0.00	0	0.00	19104	10040.37
		Jakhni Dhar	0	0.00	0	0.00	0	0.00	5394	5463.52
		Narendera Nagar	5	63.21	0	0.00	5	63.21	5648	5491.66
		Pratap Nagar	0	0.00	0	0.00	0	0.00	9847	6873.37
		Tehri	1	12.67	0	0.00	1	12.67	14059	12522.45
		Dhanolti	7	89.49	1	23.91	8	113.40	7954	8557.53
		Gaja*	0	0.00	0	0.00	0	0.00	5948	4347.57
		<b>All</b>	<b>17</b>	<b>224.85</b>	<b>1</b>	<b>23.91</b>	<b>18</b>	<b>248.76</b>	<b>86433</b>	<b>67221.37</b>
7	Uttarkashi	Budkot	6	71.98	0	0.00	6	71.98	8403	9233.76
		Bhatwari	2	25.41	0	0.00	2	25.41	7096	5025.24
		Dunda	1	11.84	0	0.00	1	11.84	8445	5560.82
		Purola	0	0.00	0	0.00	0	0.00	4920	3401.44
		Mori	4	52.77	1	33.66	5	86.43	4452	5424.92
		Chinyalisaur	2	24.54	0	0.00	2	24.54	6220	5458.54
		<b>All</b>	<b>15</b>	<b>186.54</b>	<b>1</b>	<b>33.66</b>	<b>16</b>	<b>220.20</b>	<b>39536</b>	<b>34104.72</b>

## Agriculture Census 2010-11

Table 1.5: Tehsilwise Number and Area of Operational Holdings

Social Group: All (Male+Female+Institutional)

S.No	District	Tehsil	Below 0.5		(0.5 to 1.0)		Marginal		(1.0 to 2.0)	
			Number	Area	Number	Area	Number	Area	Number	Area
8	Almora	Almora	9342	3541.62	7809	5566.76	17151	9108.38	2800	3749.12
		Ranikhet	5349	1572.66	4995	3666.89	10344	5239.55	2825	3863.54
		Bhikiyasain	5015	1541.35	6564	4901.65	11579	6443.00	3934	5487.51
		Sult	1792	572.90	3696	2772.66	5488	3345.56	3843	5279.85
		Choukhutiya	4146	1271.46	3341	2359.90	7487	3631.36	1204	1607.73
		Someshwar	7059	1437.65	2183	1214.01	9242	2651.66	695	885.89
		Dwarahat	4967	1235.66	3631	2719.52	8598	3955.18	2915	3907.61
		Bhanoli	3804	1142.11	3848	2818.05	7652	3960.16	2750	3766.49
		Zainti	2058	572.16	2444	1834.21	4502	2406.37	1485	2029.21
		<b>All</b>	<b>43532</b>	<b>12887.57</b>	<b>38511</b>	<b>27853.65</b>	<b>82043</b>	<b>40741.22</b>	<b>22451</b>	<b>30576.95</b>
9	Bageshwar	Bageshwar	7864	1878.31	3488	2275.05	11352	4153.36	1019	1296.04
		Kupkot	8197	1988.80	4236	3123.31	12433	5112.11	1406	1853.44
		Garur	7784	1641.43	2575	1814.34	10359	3455.77	1074	1451.87
		Kanda	6667	1925.46	2695	1511.51	9362	3436.97	761	862.75
		Kaaflogair	4346	1073.46	1004	702.78	5350	1776.24	219	277.94
		<b>All</b>	<b>34858</b>	<b>8507.46</b>	<b>13998</b>	<b>9426.99</b>	<b>48856</b>	<b>17934.45</b>	<b>4479</b>	<b>5742.04</b>
		10	Champawat	Champawat	3326	992.18	2910	2109.19	6236	3101.37
Paati	3605			1127.09	2654	1943.82	6259	3070.91	1543	2185.58
Purnagiri	2787			1149.63	1162	952.26	3949	2101.89	615	1101.27
Lohaghat	3551			1086.69	2848	2151.73	6399	3238.42	1727	2504.10
Barakot	2579			766.88	1968	1409.41	4547	2176.29	912	1243.20
<b>All</b>	<b>15848</b>			<b>5122.47</b>	<b>11542</b>	<b>8566.41</b>	<b>27390</b>	<b>13688.88</b>	<b>6517</b>	<b>9381.81</b>
11	Nainital	Betalghat	2375	419.87	893	632.29	3268	1052.16	546	736.76
		Dhari	3868	1552.08	3057	2527.31	6925	4079.39	2557	3554.54
		Haldwani	2485	554.77	1063	774.35	3548	1329.12	1239	1800.80
		Kaladhungi	2020	460.80	985	718.30	3005	1179.10	1193	1748.10
		Koshyakutoli	2582	817.47	1237	1010.53	3819	1828.00	850	1140.81
		Nainital	4770	2003.90	3425	2997.23	8195	5001.13	1820	3289.79
		Ramnagar	3006	665.41	1275	914.39	4281	1579.80	1119	1735.51
		Lalkuan	881	196.47	312	230.33	1193	426.80	313	444.21
		<b>All</b>	<b>21987</b>	<b>6670.77</b>	<b>12247</b>	<b>9804.73</b>	<b>34234</b>	<b>16475.50</b>	<b>9637</b>	<b>14450.52</b>
12	Pithoragarh	Berinag	5691	1563.36	3584	2529.36	9275	4092.72	961	1240.27
		Dharchula	6994	1843.79	2146	1499.42	9140	3343.21	589	811.63
		Didihaat	4660	1240.71	3036	2133.50	7696	3374.21	1131	1545.13
		Gangolihaat	7415	2179.03	4814	2884.30	12229	5063.33	1147	1463.16
		Munsyari	5452	1442.06	2995	2133.35	8447	3575.41	1188	1642.14
		Pithoragarh	11993	3413.81	5841	4166.43	17834	7580.24	1875	2552.21
		Devalthal	1886	505.93	983	758.57	2869	1264.50	327	523.60
		Kanalichheena	1880	517.97	1204	871.12	3084	1389.09	663	891.28
		<b>All</b>	<b>45971</b>	<b>12706.66</b>	<b>24603</b>	<b>16976.05</b>	<b>70574</b>	<b>29682.71</b>	<b>7881</b>	<b>10669.42</b>
13	Udhamsinghnagar	Bajpur	6041	1482.49	3312	2400.75	9353	3883.24	3213	4562.68
		Khatima	6831	1404.00	2762	1976.25	9593	3380.25	2534	3512.30
		Kashipur	7188	1311.38	2253	1648.93	9441	2960.31	2310	3307.19
		Kichha	6654	1088.25	3111	1771.25	9765	2859.50	3247	3690.63
		Sitargang	6473	1760.95	3139	2246.02	9612	4006.97	3226	4544.22
		Jaspur	7261	1608.46	3141	2275.66	10402	3884.12	2700	3842.24
		Gadarpur	3566	972.47	2805	2037.10	6371	3009.57	2983	4205.69
		<b>All</b>	<b>44014</b>	<b>9628.00</b>	<b>20523</b>	<b>14355.96</b>	<b>64537</b>	<b>23983.96</b>	<b>20213</b>	<b>27664.95</b>
14	Uttarakhand	All	433902	121981.94	238236	173574.50	672138	295556.44	157330	225123.88

## Agriculture Census 2010-11

Table 1.5: Tehsilwise Number and Area of Operational Holdings

Social Group: All (Male+Female+Institutional)

Area: Ha.

S.No	District	Tehsil	Small		(2.0 to 3.0)		(3.0 to 4.0)		Semi-Medium	
			Number	Area	Number	Area	Number	Area	Number	Area
8	Almora	Almora	2800	3749.12	416	986.73	67	222.37	483	1209.10
		Ranikhet	2825	3863.54	450	1076.50	94	323.61	544	1400.11
		Bhikiyasain	3934	5487.51	760	1824.50	156	535.50	916	2360.00
		Sult	3843	5279.85	887	2051.61	156	527.44	1043	2579.05
		Choukhutiya	1204	1607.73	181	428.77	64	211.45	245	640.22
		Someshwar	695	885.89	57	132.35	3	10.19	60	142.54
		Dwarahat	2915	3907.61	333	780.81	47	158.85	380	939.66
		Bhanoli	2750	3766.49	479	1149.19	87	294.51	566	1443.70
		Zainti	1485	2029.21	269	643.77	64	220.13	333	863.90
		<b>All</b>	<b>22451</b>	<b>30576.95</b>	<b>3832</b>	<b>9074.23</b>	<b>738</b>	<b>2504.05</b>	<b>4570</b>	<b>11578.28</b>
9	Bageshwar	Bageshwar	1019	1296.04	62	150.18	8	27.05	70	177.23
		Kupkot	1406	1853.44	154	378.49	7	23.40	161	401.89
		Garur	1074	1451.87	191	454.67	41	143.38	232	598.05
		Kanda	761	862.75	30	70.96	0	0.00	30	70.96
		Kaaflogair	219	277.94	10	21.56	0	0.00	10	21.56
		<b>All</b>	<b>4479</b>	<b>5742.04</b>	<b>447</b>	<b>1075.86</b>	<b>56</b>	<b>193.83</b>	<b>503</b>	<b>1269.69</b>
10	Champawat	Champawat	1720	2347.66	371	880.27	117	401.73	488	1282.00
		Paati	1543	2185.58	426	1195.49	172	592.38	598	1787.87
		Purnagiri	615	1101.27	148	361.00	53	185.75	201	546.75
		Lohaghat	1727	2504.10	467	1136.56	137	473.89	604	1610.45
		Barakot	912	1243.20	186	453.66	36	122.51	222	576.17
		<b>All</b>	<b>6517</b>	<b>9381.81</b>	<b>1598</b>	<b>4026.98</b>	<b>515</b>	<b>1776.26</b>	<b>2113</b>	<b>5803.24</b>
11	Nainital	Betalghat	546	736.76	134	322.38	46	154.36	180	476.74
		Dhari	2557	3554.54	559	1342.84	192	663.94	751	2006.78
		Haldwani	1239	1800.80	885	2160.95	351	1227.28	1236	3388.23
		Kaladhungi	1193	1748.10	597	1449.71	237	812.12	834	2261.83
		Koshyakutoli	850	1140.81	157	373.93	49	171.70	206	545.63
		Nainital	1820	3289.79	412	1099.46	114	440.06	526	1539.52
		Ramnagar	1119	1735.51	714	1665.23	282	981.26	996	2646.49
		Lalkuan	313	444.21	251	603.81	89	305.95	340	909.76
<b>All</b>	<b>9637</b>	<b>14450.52</b>	<b>3709</b>	<b>9018.31</b>	<b>1360</b>	<b>4756.67</b>	<b>5069</b>	<b>13774.98</b>		
12	Pithoragarh	Berinag	961	1240.27	71	166.83	14	48.29	85	215.12
		Dharchula	589	811.63	75	177.67	10	35.58	85	213.25
		Didihaat	1131	1545.13	191	459.62	21	71.01	212	530.63
		Gangolihaat	1147	1463.16	140	329.13	10	36.95	150	366.08
		Munsiyari	1188	1642.14	236	556.70	33	114.94	269	671.64
		Pithoragarh	1875	2552.21	219	529.43	61	218.34	280	747.77
		Devalthal	327	523.60	165	403.13	14	47.93	179	451.06
		Kanalichheena	663	891.28	72	164.75	3	9.37	75	174.12
		<b>All</b>	<b>7881</b>	<b>10669.42</b>	<b>1169</b>	<b>2787.26</b>	<b>166</b>	<b>582.41</b>	<b>1335</b>	<b>3369.67</b>
13	Udhamsinghnagar	Bajpur	3213	4562.68	1717	4130.52	842	2900.42	2559	7030.94
		Khatima	2534	3512.30	1076	2599.47	686	2385.66	1762	4985.13
		Kashipur	2310	3307.19	1094	2626.82	653	2254.46	1747	4881.28
		Kichha	3247	3690.63	1203	2923.83	676	2302.81	1879	5226.64
		Sitargang	3226	4544.22	2055	4700.32	692	2311.31	2747	7011.63
		Jaspur	2700	3842.24	1129	2742.67	523	1800.69	1652	4543.36
		Gadarpur	2983	4205.69	1535	3696.66	923	3115.35	2458	6812.01
		<b>All</b>	<b>20213</b>	<b>27664.95</b>	<b>9809</b>	<b>23420.29</b>	<b>4995</b>	<b>17070.70</b>	<b>14804</b>	<b>40490.99</b>
14	Uttarakhand	All	157330	225123.88	46979	113975.16	17802	61406.48	64781	175381.64

## Agriculture Census 2010-11

Table 1.5: Tehsilwise Number and Area of Operational Holdings

Social Group: All (Male+Female+Institutional)

S.No	District	Tehsil	(4.0 to 5.0)		(5.0 to 7.5)		(7.5 to 10.0)		Medium	
			Number	Area	Number	Area	Number	Area	Number	Area
8	Almora	Almora	9	40.69	11	63.35	2	17.28	22	121.32
		Ranikhet	18	81.29	5	28.80	1	8.47	24	118.56
		Bhikyasain	35	161.41	19	110.80	0	0.00	54	272.21
		Sult	21	90.19	3	17.96	0	0.00	24	108.15
		Choukhutiya	16	70.05	8	48.06	2	16.72	26	134.83
		Someshwar	0	0.00	0	0.00	0	0.00	0	0.00
		Dwarahat	2	8.76	0	0.00	0	0.00	2	8.76
		Bhanoli	18	79.52	7	43.04	1	7.83	26	130.39
		Zainti	19	83.06	4	22.88	0	0.00	23	105.94
		<b>All</b>	<b>138</b>	<b>614.97</b>	<b>57</b>	<b>334.89</b>	<b>6</b>	<b>50.30</b>	<b>201</b>	<b>1000.16</b>
9	Bageshwar	Bageshwar	0	0.00	0	0.00	0	0.00	0	0.00
		Kupkot	10	45.27	0	0.00	0	0.00	10	45.27
		Garur	11	47.23	7	40.31	0	0.00	18	87.54
		Kanda	0	0.00	1	7.00	0	0.00	1	7.00
		Kaaflogair	1	4.46	0	0.00	0	0.00	1	4.46
		<b>All</b>	<b>22</b>	<b>96.96</b>	<b>8</b>	<b>47.31</b>	<b>0</b>	<b>0.00</b>	<b>30</b>	<b>144.27</b>
10	Champawat	Champawat	21	91.94	3	15.93	1	9.72	25	117.59
		Paati	44	198.26	26	146.98	8	64.67	78	409.91
		Purnagiri	36	161.09	16	101.31	4	35.10	56	297.50
		Lohaghat	57	249.61	18	98.60	2	16.00	77	364.21
		Barakot	5	21.84	3	15.08	0	0.00	8	36.92
		<b>All</b>	<b>163</b>	<b>722.74</b>	<b>66</b>	<b>377.90</b>	<b>15</b>	<b>125.49</b>	<b>244</b>	<b>1226.13</b>
11	Nainital	Betalghat	16	71.96	24	134.34	2	15.29	42	221.59
		Dhari	59	259.88	62	376.06	12	101.88	133	737.82
		Haldwani	183	820.90	167	983.05	53	444.99	403	2248.94
		Kaladhungi	154	687.08	127	757.07	46	389.15	327	1833.30
		Koshyakutoli	28	125.11	16	95.71	6	50.86	50	271.68
		Nainital	45	198.48	33	185.42	15	127.84	93	511.74
		Ramnagar	190	843.04	159	944.54	69	586.65	418	2374.23
		Lalkuan	45	204.25	31	185.77	14	119.85	90	509.87
		<b>All</b>	<b>720</b>	<b>3210.70</b>	<b>619</b>	<b>3661.96</b>	<b>217</b>	<b>1836.51</b>	<b>1556</b>	<b>8709.17</b>
12	Pithoragarh	Berinag	4	18.31	0	0.00	0	0.00	4	18.31
		Dharchula	2	8.97	3	18.44	0	0.00	5	27.41
		Didihaat	3	14.11	5	27.56	0	0.00	8	41.67
		Gangolihaat	2	8.95	2	11.06	0	0.00	4	20.01
		Munsyari	6	25.86	5	32.46	0	0.00	11	58.32
		Pithoragarh	14	66.20	2	10.02	0	0.00	16	76.22
		Devalthal	2	8.61	1	5.37	0	0.00	3	13.98
		Kanalichheena	3	14.54	1	7.02	0	0.00	4	21.56
		<b>All</b>	<b>36</b>	<b>165.55</b>	<b>19</b>	<b>111.93</b>	<b>0</b>	<b>0.00</b>	<b>55</b>	<b>277.48</b>
13	Udhamsinghnagar	Bajpur	573	2551.85	443	2564.36	117	973.03	1133	6089.24
		Khatima	556	2480.76	851	5111.12	352	2978.11	1759	10569.99
		Kashipur	365	1625.40	258	1531.14	55	457.56	678	3614.10
		Kichha	354	1580.39	450	2631.63	46	389.31	850	4601.33
		Sitargang	492	2215.26	541	3245.36	181	1505.59	1214	6966.21
		Jaspur	253	1125.70	145	830.84	27	223.84	425	2180.38
		Gadarpur	418	1822.74	276	1625.11	40	335.60	734	3783.45
		<b>All</b>	<b>3011</b>	<b>13402.10</b>	<b>2964</b>	<b>17539.56</b>	<b>818</b>	<b>6863.04</b>	<b>6793</b>	<b>37804.70</b>
14	Uttarakhand	All	8627	38445.66	6903	40921.57	1772	14853.45	17302	94220.68

Table 1.5: Tehsilwise Number and Area of Operational Holdings

Social Group: All (Male+Female+Institutional)

Area: Ha.

S.No	District	Tehsil	(10.0 to 20.0)		(20.0 & Above)		Large		All Classes	
			Number	Area	Number	Area	Number	Area	Number	Area
8	Almora	Almora	1	16.01	1	20.85	2	36.86	20458	14224.78
		Ranikhet	1	11.45	0	0.00	1	11.45	13738	10633.21
		Bhikiyasain	0	0.00	0	0.00	0	0.00	16483	14562.72
		Sult	0	0.00	0	0.00	0	0.00	10398	11312.61
		Choukhutiya	0	0.00	0	0.00	0	0.00	8962	6014.14
		Someshwar	0	0.00	0	0.00	0	0.00	9997	3680.09
		Dwarahat	0	0.00	0	0.00	0	0.00	11895	8811.21
		Bhanoli	0	0.00	0	0.00	0	0.00	10994	9300.74
		Zainti	0	0.00	0	0.00	0	0.00	6343	5405.42
		<b>All</b>	<b>2</b>	<b>27.46</b>	<b>1</b>	<b>20.85</b>	<b>3</b>	<b>48.31</b>	<b>109268</b>	<b>83944.92</b>
9	Bageshwar	Bageshwar	0	0.00	0	0.00	0	0.00	12441	5626.63
		Kupkot	0	0.00	0	0.00	0	0.00	14010	7412.71
		Garur	0	0.00	0	0.00	0	0.00	11683	5593.23
		Kanda	0	0.00	0	0.00	0	0.00	10154	4377.68
		Kaafiligair	1	12.44	0	0.00	1	12.44	5581	2092.64
		<b>All</b>	<b>1</b>	<b>12.44</b>	<b>0</b>	<b>0.00</b>	<b>1</b>	<b>12.44</b>	<b>53869</b>	<b>25102.89</b>
		10	Champawat	Champawat	0	0.00	0	0.00	0	0.00
Paati	0			0.00	0	0.00	0	0.00	8478	7454.27
Purnagiri	5			63.85	2	53.22	7	117.07	4828	4164.48
Lohaghat	2			28.32	1	20.50	3	48.82	8810	7766.00
Barakot	0			0.00	0	0.00	0	0.00	5689	4032.58
<b>All</b>	<b>7</b>			<b>92.17</b>	<b>3</b>	<b>73.72</b>	<b>10</b>	<b>165.89</b>	<b>36274</b>	<b>30265.95</b>
11	Nainital	Betalghat	1	10.94	1	28.07	2	39.01	4038	2526.26
		Dhari	13	169.84	0	0.00	13	169.84	10379	10548.37
		Haldwani	33	439.75	2	45.43	35	485.18	6461	9252.27
		Kaladhungi	43	576.19	6	317.49	49	893.68	5408	7916.01
		Koshyakutoli	5	58.66	0	0.00	5	58.66	4930	3844.78
		Nainital	2	23.63	2	46.78	4	70.41	10638	10412.59
		Ramnagar	45	550.29	3	66.12	48	616.41	6862	8952.44
		Lalkuan	10	119.00	1	32.03	11	151.03	1947	2441.67
		<b>All</b>	<b>152</b>	<b>1948.30</b>	<b>15</b>	<b>535.92</b>	<b>167</b>	<b>2484.22</b>	<b>50663</b>	<b>55894.39</b>
12	Pithoragarh	Berinag	0	0.00	0	0.00	0	0.00	10325	5566.42
		Dharchula	1	18.25	0	0.00	1	18.25	9820	4413.75
		Didihaat	0	0.00	0	0.00	0	0.00	9047	5491.64
		Gangolihaat	0	0.00	0	0.00	0	0.00	13530	6912.58
		Munsiyari	0	0.00	0	0.00	0	0.00	9915	5947.51
		Pithoragarh	0	0.00	0	0.00	0	0.00	20005	10956.44
		Devalthal	0	0.00	0	0.00	0	0.00	3378	2253.14
		Kanalichheena	0	0.00	0	0.00	0	0.00	3826	2476.05
		<b>All</b>	<b>1</b>	<b>18.25</b>	<b>0</b>	<b>0.00</b>	<b>1</b>	<b>18.25</b>	<b>79846</b>	<b>44017.53</b>
13	Udhamsinghnagar	Bajpur	62	779.07	18	594.42	80	1373.49	16338	22939.59
		Khatima	183	2178.19	20	867.60	203	3045.79	15851	25493.46
		Kashipur	26	350.76	32	2320.84	58	2671.60	14234	17434.48
		Kichha	23	290.99	29	6694.19	52	6985.18	15793	23363.28
		Sitargang	79	995.36	6	182.32	85	1177.68	16884	23706.71
		Jaspur	12	150.93	0	0.00	12	150.93	15191	14601.03
		Gadarpur	20	262.25	2	232.27	22	494.52	12568	18305.24
		<b>All</b>	<b>405</b>	<b>5007.55</b>	<b>107</b>	<b>10891.64</b>	<b>512</b>	<b>15899.19</b>	<b>106859</b>	<b>145843.79</b>
14	Uttarakhand	All	917	11466.17	182	13935.28	1099	25401.45	912650	815684.09



Table 1.6: Number and Area of Operational Holdings by Size Class

State: Uttarakhand

S. No.	Size Class (in Ha.)	Sex	No. of Operational Holdings					Area Operated (Ha.)				
			Institutional	SC	ST	Others	Total	Institutional	SC	ST	Others	Total
1	Below 0.5	M	0	73539	11246	302843	387628	0.00	17683.89	2392.57	88791.92	108868.38
		F	0	7246	982	37061	45289	0.00	1831.52	213.89	10892.49	12937.90
		T	985	80785	12228	339904	433902	175.67	19515.41	2606.46	99684.41	121981.95
2	(0.5 to 1.0)	M	0	25972	4523	181940	212435	0.00	18417.71	3236.00	132505.55	154159.26
		F	0	2539	351	22583	25473	0.00	1804.54	249.16	17124.65	19178.35
		T	328	28511	4874	204523	238236	236.89	20222.25	3485.16	149630.20	173574.50
3	Marginal	M	0	99511	15769	484783	600063	0.00	36101.60	5628.57	221297.47	263027.64
		F	0	9785	1333	59644	70762	0.00	3636.06	463.05	28017.14	32116.25
		T	1313	109296	17102	544427	672138	412.56	39737.66	6091.62	249314.61	295556.45
4	(1.0 to 2.0)	M	0	11398	4203	127486	143087	0.00	15601.28	6097.16	182747.95	204446.39
		F	0	834	233	12903	13970	0.00	1136.91	333.91	18814.05	20284.87
		T	273	12232	4436	140389	157330	392.63	16738.19	6431.07	201562.00	225123.89
5	Small	M	0	11398	4203	127486	143087	0.00	15601.28	6097.16	182747.95	204446.39
		F	0	834	233	12903	13970	0.00	1136.91	333.91	18814.05	20284.87
		T	273	12232	4436	140389	157330	392.63	16738.19	6431.07	201562.00	225123.89
6	(2.0 to 3.0)	M	0	2568	2660	38551	43779	0.00	6069.79	6495.69	93665.65	106231.13
		F	0	146	116	2817	3079	0.00	349.49	284.16	6818.98	7452.63
		T	121	2714	2776	41368	46979	291.40	6419.28	6779.85	100484.63	113975.16
7	(3.0 to 4.0)	M	0	645	1771	14301	16717	0.00	2211.56	6126.70	49316.50	57654.76
		F	0	22	49	947	1018	0.00	75.28	166.89	3273.23	3515.40
		T	67	667	1820	15248	17802	236.32	2286.84	6293.59	52589.73	61406.48
8	Semi-Medium	M	0	3213	4431	52852	60496	0.00	8281.35	12622.39	142982.15	163885.89
		F	0	168	165	3764	4097	0.00	424.77	451.05	10092.21	10968.03
		T	188	3381	4596	56616	64781	527.72	8706.12	13073.44	153074.36	175381.64
9	(4.0 to 5.0)	M	0	254	1197	6678	8129	0.00	1122.48	5372.42	29731.43	36226.33
		F	0	11	28	409	448	0.00	47.36	126.80	1822.69	1996.85
		T	50	265	1225	7087	8627	222.46	1169.84	5499.22	31554.12	38445.64
10	(5.0 to 7.5)	M	0	145	1486	4921	6552	0.00	848.00	8826.75	29186.91	38861.66
		F	0	1	36	275	312	0.00	5.39	208.07	1609.42	1822.88
		T	39	146	1522	5196	6903	237.03	853.39	9034.82	30796.33	40921.57
11	(7.5 to 10.0)	M	0	24	529	1155	1708	0.00	204.76	4416.57	9689.92	14311.25
		F	0	0	4	42	46	0.00	0.00	31.57	355.05	386.62
		T	18	24	533	1197	1772	155.58	204.76	4448.14	10044.97	14853.45
12	Medium	M	0	423	3212	12754	16389	0.00	2175.24	18615.74	68608.26	89399.24
		F	0	12	68	726	806	0.00	52.75	366.44	3787.16	4206.35
		T	107	435	3280	13480	17302	615.07	2227.99	18982.18	72395.42	94220.66
13	(10.0 to 20.0)	M	0	5	245	593	843	0.00	63.32	2961.58	7408.75	10433.65
		F	0	0	5	19	24	0.00	0.00	70.28	241.35	311.63
		T	50	5	250	612	917	720.89	63.32	3031.86	7650.10	11466.17
14	(20.0 & Above)	M	0	2	9	96	107	0.00	60.22	250.29	3385.70	3696.21
		F	0	0	0	4	4	0.00	0.00	0.00	209.14	209.14
		T	71	2	9	100	182	10029.93	60.22	250.29	3594.84	13935.28
15	Large	M	0	7	254	689	950	0.00	123.54	3211.87	10794.45	14129.86
		F	0	0	5	23	28	0.00	0.00	70.28	450.49	520.77
		T	121	7	259	712	1099	10750.82	123.54	3282.15	11244.94	25401.45
16	All Classes	M	0	114552	27869	678564	820985	0.00	62283.01	46175.73	626430.28	734889.02
		F	0	10799	1804	77060	89663	0.00	5250.49	1684.73	61161.05	68096.27
		T	2002	125351	29673	755624	912650	12698.80	67533.50	47860.46	687591.33	815684.09

Table 1.6: Number and Area of Operational Holdings by Size Class

State: Uttarakhand (Hill)

S. No.	Size Class (in Ha.)	Sex	No. of Operational Holdings					Area Operated (Ha.)				
			Institutional	SC	ST	Others	Total	Institutional	SC	ST	Others	Total
1	Below 0.5	M	0	59701	5860	206252	271813	0.00	14448.47	1186.66	58965.64	74600.77
		F	0	6247	625	26547	33419	0.00	1595.45	128.12	8065.58	9789.15
		T	616	65948	6485	232799	305848	92.88	16043.92	1314.78	67031.22	84482.80
2	(0.5 to 1.0)	M	0	21594	2211	139887	163692	0.00	15312.73	1584.71	102586.42	119483.86
		F	0	2273	168	18575	21016	0.00	1618.89	120.39	14231.78	15971.06
		T	136	23867	2379	158462	184844	96.00	16931.62	1705.10	116818.20	135550.92
3	Marginal	M	0	81295	8071	346139	435505	0.00	29761.20	2771.37	161552.06	194084.63
		F	0	8520	793	45122	54435	0.00	3214.34	248.51	22297.36	25760.21
		T	752	89815	8864	391261	490692	188.88	32975.54	3019.88	183849.42	220033.72
4	(1.0 to 2.0)	M	0	8542	2140	90782	101464	0.00	11659.32	3118.01	130276.12	145053.45
		F	0	685	87	9784	10556	0.00	936.91	122.60	14562.34	15621.85
		T	120	9227	2227	100566	112140	172.67	12596.23	3240.61	144838.46	160847.97
5	Small	M	0	8542	2140	90782	101464	0.00	11659.32	3118.01	130276.12	145053.45
		F	0	685	87	9784	10556	0.00	936.91	122.60	14562.34	15621.85
		T	120	9227	2227	100566	112140	172.67	12596.23	3240.61	144838.46	160847.97
6	(2.0 to 3.0)	M	0	1595	1391	22339	25325	0.00	3829.57	3357.06	54706.74	61893.37
		F	0	116	33	1723	1872	0.00	282.41	80.53	4188.50	4551.44
		T	44	1711	1424	24062	27241	107.31	4111.98	3437.59	58895.24	66552.12
7	(3.0 to 4.0)	M	0	413	802	6593	7808	0.00	1420.84	2791.03	44907.99	27063.34
		F	0	14	12	479	505	0.00	47.79	41.49	3744.07	1755.18
		T	26	427	814	7072	8339	89.50	1468.63	2832.52	48652.06	28896.88
8	Semi-Medium	M	0	2008	2193	28932	33133	0.00	5250.41	6148.09	87073.47	88757.27
		F	0	130	45	2202	2377	0.00	330.20	122.02	6717.97	6285.79
		T	70	2138	2238	31134	35580	196.81	5580.61	6270.11	93791.44	95217.14
9	(4.0 to 5.0)	M	0	149	447	2589	3185	0.00	656.21	1984.69	30551.87	14261.19
		F	0	6	6	138	150	0.00	25.77	28.15	2047.87	666.77
		T	23	155	453	2727	3358	102.01	681.98	2012.84	32599.74	15029.97
10	(5.0 to 7.5)	M	0	72	386	1669	2127	0.00	422.48	2230.18	16581.36	12685.53
		F	0	1	7	87	95	0.00	5.39	41.55	906.70	559.54
		T	14	73	393	1756	2236	85.10	427.87	2271.73	17488.06	13330.17
11	(7.5 to 10.0)	M	0	10	107	311	428	0.00	85.88	879.63	5267.10	3568.63
		F	0	0	0	14	14	0.00	0.00	0.00	305.26	118.81
		T	6	10	107	325	448	50.93	85.88	879.63	5572.36	3730.73
12	Medium	M	0	231	940	4569	5740	0.00	1164.57	5094.50	32236.63	30515.35
		F	0	7	13	239	259	0.00	31.16	69.70	1725.52	1345.12
		T	43	238	953	4808	6042	238.04	1195.73	5164.20	33962.15	32090.87
13	(10.0 to 20.0)	M	0	0	61	122	183	0.00	0.00	772.31	1584.20	2356.51
		F	0	0	0	6	6	0.00	0.00	0.00	75.36	75.36
		T	29	0	61	128	218	407.08	0.00	772.31	1659.56	2838.95
14	(20.0 & Above)	M	0	1	7	13	21	0.00	33.66	205.11	341.68	580.45
		F	0	0	0	0	0	0.00	0.00	0.00	0.00	0.00
		T	17	1	7	13	38	1157.15	33.66	205.11	341.68	1737.60
15	Large	M	0	1	68	135	204	0.00	33.66	977.42	1925.88	2936.96
		F	0	0	0	6	6	0.00	0.00	0.00	75.36	75.36
		T	46	1	68	141	256	1564.23	33.66	977.42	2001.24	4576.55
16	All Classes	M	0	92077	13412	470557	576046	0.00	47869.16	18109.39	395623.71	461602.26
		F	0	9342	938	57353	67633	0.00	4512.61	562.83	44037.40	49112.84
		T	1031	101419	14350	527910	644710	2360.63	52381.77	18672.22	439661.11	513075.73

Table 1.6: Number and Area of Operational Holdings by Size Class

State: Uttarakhand (Plain)

S. No.	Size Class (in Ha.)	Sex	No. of Operational Holdings					Area Operated (Ha.)				
			Institutional	SC	ST	Others	Total	Institutional	SC	ST	Others	Total
1	Below 0.5	M	0	13838	5386	96591	115815	0.00	3235.42	1205.91	29826.28	34267.61
		F	0	999	357	10514	11870	0.00	236.07	85.77	2826.91	3148.75
		T	369	14837	5743	107105	128054	82.79	3471.49	1291.68	32653.19	37499.15
2	(0.5 to 1.0)	M	0	4378	2312	42053	48743	0.00	3104.98	1651.29	29919.13	34675.40
		F	0	266	183	4008	4457	0.00	185.65	128.77	2892.87	3207.29
		T	192	4644	2495	46061	53392	140.89	3290.63	1780.06	32812.00	38023.58
3	Marginal	M	0	18216	7698	138644	164558	0.00	6340.40	2857.20	59745.41	68943.01
		F	0	1265	540	14522	16327	0.00	421.72	214.54	5719.78	6356.04
		T	561	19481	8238	153166	181446	223.68	6762.12	3071.74	65465.19	75522.73
4	(1.0 to 2.0)	M	0	2856	2063	36704	41623	0.00	3941.96	2979.15	52471.83	59392.94
		F	0	149	146	3119	3414	0.00	200.00	211.31	4251.71	4663.02
		T	153	3005	2209	39823	45190	219.96	4141.96	3190.46	56723.54	64275.92
5	Small	M	0	2856	2063	36704	41623	0.00	3941.96	2979.15	52471.83	59392.94
		F	0	149	146	3119	3414	0.00	200.00	211.31	4251.71	4663.02
		T	153	3005	2209	39823	45190	219.96	4141.96	3190.46	56723.54	64275.92
6	(2.0 to 3.0)	M	0	973	1269	16212	18454	0.00	2240.22	3138.63	38958.91	44337.76
		F	0	30	83	1094	1207	0.00	67.08	203.63	2630.48	2901.19
		T	77	1003	1352	17306	19738	184.09	2307.30	3342.26	41589.39	47423.04
7	(3.0 to 4.0)	M	0	232	969	7708	8909	0.00	790.72	3335.67	26432.55	30558.94
		F	0	8	37	468	513	0.00	27.49	125.40	1603.65	1756.54
		T	41	240	1006	8176	9463	146.82	818.21	3461.07	28036.20	32462.30
8	Semi-Medium	M	0	1205	2238	23920	27363	0.00	3030.94	6474.30	65391.46	74896.70
		F	0	38	120	1562	1720	0.00	94.57	329.03	4234.13	4657.73
		T	118	1243	2358	25482	29201	330.91	3125.51	6803.33	69625.59	79885.34
9	(4.0 to 5.0)	M	0	105	750	4089	4944	0.00	466.27	3387.73	18093.63	21947.63
		F	0	5	22	271	298	0.00	21.59	98.65	1209.84	1330.08
		T	27	110	772	4360	5269	120.45	487.86	3486.38	19303.47	23398.16
10	(5.0 to 7.5)	M	0	73	1100	3252	4425	0.00	425.52	6596.57	19148.87	26170.96
		F	0	0	29	188	217	0.00	0.00	166.52	1096.82	1263.34
		T	25	73	1129	3440	4667	151.93	425.52	6763.09	20245.69	27586.23
11	(7.5 to 10.0)	M	0	14	422	844	1280	0.00	118.88	3536.94	7086.80	10742.62
		F	0	0	4	28	32	0.00	0.00	31.57	236.24	267.81
		T	12	14	426	872	1324	104.65	118.88	3568.51	7323.04	11115.08
12	Medium	M	0	192	2272	8185	10649	0.00	1010.67	13521.24	44329.30	58861.21
		F	0	5	55	487	547	0.00	21.59	296.74	2542.90	2861.23
		T	64	197	2327	8672	11260	377.03	1032.26	13817.98	46872.20	62099.47
13	(10.0 to 20.0)	M	0	5	184	471	660	0.00	63.32	2189.27	5824.55	8077.14
		F	0	0	5	13	18	0.00	0.00	70.28	165.99	236.27
		T	21	5	189	484	699	313.81	63.32	2259.55	5990.54	8627.22
14	(20.0 & Above)	M	0	1	2	83	86	0.00	26.56	45.18	3044.02	3115.76
		F	0	0	0	4	4	0.00	0.00	0.00	209.14	209.14
		T	54	1	2	87	144	8872.78	26.56	45.18	3253.16	12197.68
15	Large	M	0	6	186	554	746	0.00	89.88	2234.45	8868.57	11192.90
		F	0	0	5	17	22	0.00	0.00	70.28	375.13	445.41
		T	75	6	191	571	843	9186.59	89.88	2304.73	9243.70	20824.90
16	All Classes	M	0	22475	14457	208007	244939	0.00	14413.85	28066.34	230806.57	273286.76
		F	0	1457	866	19707	22030	0.00	737.88	1121.90	17123.65	18983.43
		T	971	23932	15323	227714	267940	10338.17	15151.73	29188.24	247930.22	302608.36

Table 1.6: Number and Area of Operational Holdings by Size Class

Division: Garhwal

S. No.	Size Class (in Ha.)	Sex	No. of Operational Holdings					Area Operated (Ha.)				
			Institutional	SC	ST	Others	Total	Institutional	SC	ST	Others	Total
1	Below 0.5	M	0	34588	4133	164849	203570	0.00	7887.32	707.52	50461.48	59056.32
		F	0	3552	357	19448	23357	0.00	876.86	51.27	6349.06	7277.19
		T	765	38140	4490	184297	227692	125.51	8764.18	758.79	56810.54	66459.02
2	(0.5 to 1.0)	M	0	11347	1288	90681	103316	0.00	8126.41	946.77	66961.14	76034.32
		F	0	1161	71	12055	13287	0.00	812.33	51.98	9542.45	10406.76
		T	209	12508	1359	102736	116812	149.63	8938.74	998.75	76503.59	86590.71
3	Marginal	M	0	45935	5421	255530	306886	0.00	16013.73	1654.29	117422.62	135090.64
		F	0	4713	428	31503	36644	0.00	1689.19	103.25	15891.51	17683.95
		T	974	50648	5849	287033	344504	275.14	17702.92	1757.54	133314.13	153049.73
4	(1.0 to 2.0)	M	0	6074	1834	69964	77872	0.00	8353.38	2686.27	103012.21	114051.86
		F	0	453	56	7593	8102	0.00	619.17	78.02	11632.26	12329.45
		T	178	6527	1890	77557	86152	256.89	8972.55	2764.29	114644.47	126638.20
5	Small	M	0	6074	1834	69964	77872	0.00	8353.38	2686.27	103012.21	114051.86
		F	0	453	56	7593	8102	0.00	619.17	78.02	11632.26	12329.45
		T	178	6527	1890	77557	86152	256.89	8972.55	2764.29	114644.47	126638.20
6	(2.0 to 3.0)	M	0	1457	1335	21840	24632	0.00	3493.12	3224.22	53504.29	60221.63
		F	0	95	24	1584	1703	0.00	231.46	59.86	3865.82	4157.14
		T	80	1552	1359	23424	26415	193.46	3724.58	3284.08	57370.11	64572.23
7	(3.0 to 4.0)	M	0	430	791	8173	9394	0.00	1476.44	2751.68	50303.80	32475.40
		F	0	17	12	509	538	0.00	57.98	41.49	3847.86	1869.16
		T	40	447	803	8682	9972	141.84	1534.42	2793.17	54151.66	34475.26
8	Semi-Medium	M	0	1887	2126	30013	34026	0.00	4969.56	5975.90	91266.83	92497.59
		F	0	112	36	2093	2241	0.00	289.44	101.35	6499.08	6005.47
		T	120	1999	2162	32106	36387	335.30	5259.00	6077.25	97765.91	98815.63
9	(4.0 to 5.0)	M	0	168	442	3727	4337	0.00	744.96	1962.12	35549.75	19325.25
		F	0	8	6	152	166	0.00	34.36	28.15	2111.16	738.65
		T	34	176	448	3879	4537	151.21	779.32	1990.27	37660.91	20215.11
10	(5.0 to 7.5)	M	0	99	380	2565	3044	0.00	584.44	2193.42	21869.72	18099.09
		F	0	1	7	101	109	0.00	5.39	41.55	984.70	637.54
		T	17	100	387	2666	3170	106.22	589.83	2234.97	22854.42	18842.85
11	(7.5 to 10.0)	M	0	13	107	564	684	0.00	113.71	879.63	7374.93	5704.29
		F	0	0	0	22	22	0.00	0.00	0.00	372.97	186.52
		T	10	13	107	586	716	87.30	113.71	879.63	7747.90	5970.47
12	Medium	M	0	280	929	6856	8065	0.00	1443.11	5035.17	44630.70	43128.63
		F	0	9	13	275	297	0.00	39.75	69.70	1934.52	1562.71
		T	61	289	942	7131	8423	344.73	1482.86	5104.87	46565.22	45028.43
13	(10.0 to 20.0)	M	0	3	61	248	312	0.00	39.52	772.31	3020.51	3832.34
		F	0	0	0	6	6	0.00	0.00	0.00	80.84	80.84
		T	31	3	61	254	349	446.82	39.52	772.31	3101.35	4360.00
14	(20.0 & Above)	M	0	1	7	19	27	0.00	33.66	205.11	515.88	754.65
		F	0	0	0	0	0	0.00	0.00	0.00	0.00	0.00
		T	29	1	7	19	56	1658.50	33.66	205.11	515.88	2413.15
15	Large	M	0	4	68	267	339	0.00	73.18	977.42	3536.39	4586.99
		F	0	0	0	6	6	0.00	0.00	0.00	80.84	80.84
		T	60	4	68	273	405	2105.32	73.18	977.42	3617.23	6773.15
16	All Classes	M	0	54180	10378	362630	427188	0.00	30852.96	16329.05	342428.30	389610.31
		F	0	5287	533	41470	47290	0.00	2637.55	352.32	34697.06	37686.93
		T	1393	59467	10911	404100	475871	3317.38	33490.51	16681.37	377125.36	430614.62

Table 1.6: Number and Area of Operational Holdings by Size Class

Division: Garhwal (Hill)

S. No.	Size Class (in Ha.)	Sex	No. of Operational Holdings					Area Operated (Ha.)				
			Institutional	SC	ST	Others	Total	Institutional	SC	ST	Others	Total
1	Below 0.5	M	0	24707	3834	105454	133995	0.00	5645.23	639.69	28665.94	34950.86
		F	0	2923	335	14233	17491	0.00	733.78	46.90	4651.04	5431.72
		T	558	27630	4169	119687	152044	82.74	6379.01	686.59	33316.98	40465.32
2	(0.5 to 1.0)	M	0	8344	1170	66545	76059	0.00	6005.68	862.00	49557.29	56424.97
		F	0	1005	63	10328	11396	0.00	703.70	45.88	8299.29	9048.87
		T	123	9349	1233	76873	87578	86.62	6709.38	907.88	57856.58	65560.46
3	Marginal	M	0	33051	5004	171999	210054	0.00	11650.91	1501.69	78223.23	91375.83
		F	0	3928	398	24561	28887	0.00	1437.48	92.78	12950.33	14480.59
		T	681	36979	5402	196560	239622	169.36	13088.39	1594.47	91173.56	106025.78
4	(1.0 to 2.0)	M	0	4504	1776	51626	57906	0.00	6251.40	2608.60	75875.56	84735.56
		F	0	382	52	6597	7031	0.00	524.52	73.42	10274.18	10872.12
		T	102	4886	1828	58223	65039	148.17	6775.92	2682.02	86149.74	95755.85
5	Small	M	0	4504	1776	51626	57906	0.00	6251.40	2608.60	75875.56	84735.56
		F	0	382	52	6597	7031	0.00	524.52	73.42	10274.18	10872.12
		T	102	4886	1828	58223	65039	148.17	6775.92	2682.02	86149.74	95755.85
6	(2.0 to 3.0)	M	0	1136	1324	14979	17439	0.00	2721.17	3195.65	36873.24	42790.06
		F	0	85	24	1345	1454	0.00	208.34	59.86	3294.05	3562.25
		T	40	1221	1348	16324	18933	96.87	2929.51	3255.51	40167.29	46449.18
7	(3.0 to 4.0)	M	0	325	785	4899	6009	0.00	1119.01	2730.03	39048.00	20840.52
		F	0	14	12	406	432	0.00	47.79	41.49	3493.32	1504.43
		T	22	339	797	5305	6463	76.46	1166.80	2771.52	42541.32	22410.27
8	Semi-Medium	M	0	1461	2109	19878	23448	0.00	3840.18	5925.68	63379.98	63431.14
		F	0	99	36	1751	1886	0.00	256.13	101.35	5572.77	5045.85
		T	62	1560	2145	21629	25396	173.33	4096.31	6027.03	68952.75	68627.59
9	(4.0 to 5.0)	M	0	127	442	2139	2708	0.00	559.69	1962.12	28547.48	12137.71
		F	0	6	6	111	123	0.00	25.77	28.15	1928.42	547.32
		T	20	133	448	2250	2851	89.29	585.46	1990.27	30475.90	12774.32
10	(5.0 to 7.5)	M	0	61	380	1419	1860	0.00	360.85	2193.42	15126.01	11131.79
		F	0	1	7	77	85	0.00	5.39	41.55	845.85	498.69
		T	6	62	387	1496	1951	36.13	366.24	2234.97	15971.86	11666.61
11	(7.5 to 10.0)	M	0	8	107	260	375	0.00	68.51	879.63	4836.93	3121.09
		F	0	0	0	12	12	0.00	0.00	0.00	288.84	102.39
		T	5	8	107	272	392	43.23	68.51	879.63	5125.77	3259.07
12	Medium	M	0	196	929	3818	4943	0.00	989.05	5035.17	28346.72	26390.59
		F	0	7	13	200	220	0.00	31.16	69.70	1528.80	1148.40
		T	31	203	942	4018	5194	168.65	1020.21	5104.87	29875.52	27700.00
13	(10.0 to 20.0)	M	0	0	61	98	159	0.00	0.00	772.31	1287.81	2060.12
		F	0	0	0	5	5	0.00	0.00	0.00	62.73	62.73
		T	22	0	61	103	186	302.71	0.00	772.31	1350.54	2425.56
14	(20.0 & Above)	M	0	1	7	10	18	0.00	33.66	205.11	266.83	505.60
		F	0	0	0	0	0	0.00	0.00	0.00	0.00	0.00
		T	13	1	7	10	31	1062.58	33.66	205.11	266.83	1568.18
15	Large	M	0	1	68	108	177	0.00	33.66	977.42	1554.64	2565.72
		F	0	0	0	5	5	0.00	0.00	0.00	62.73	62.73
		T	35	1	68	113	217	1365.29	33.66	977.42	1617.37	3993.74
16	All Classes	M	0	39213	9886	247429	296528	0.00	22765.20	16048.56	229939.68	268753.44
		F	0	4416	499	33114	38029	0.00	2249.29	337.25	29047.66	31634.20
		T	911	43629	10385	280543	335468	2024.80	25014.49	16385.81	258987.34	302412.44

Table 1.6: Number and Area of Operational Holdings by Size Class

Division: Garhwal (Plain)

S. No.	Size Class (in Ha.)	Sex	No. of Operational Holdings					Area Operated (Ha.)				
			Institutional	SC	ST	Others	Total	Institutional	SC	ST	Others	Total
1	Below 0.5	M	0	9881	299	59395	69575	0.00	2242.09	67.83	21795.54	24105.46
		F	0	629	22	5215	5866	0.00	143.08	4.37	1698.02	1845.47
		T	207	10510	321	64610	75648	42.77	2385.17	72.20	23493.56	25993.70
2	(0.5 to 1.0)	M	0	3003	118	24136	27257	0.00	2120.73	84.77	17403.85	19609.35
		F	0	156	8	1727	1891	0.00	108.63	6.10	1243.16	1357.89
		T	86	3159	126	25863	29234	63.01	2229.36	90.87	18647.01	21030.25
3	Marginal	M	0	12884	417	83531	96832	0.00	4362.82	152.60	39199.39	43714.81
		F	0	785	30	6942	7757	0.00	251.71	10.47	2941.18	3203.36
		T	293	13669	447	90473	104882	105.78	4614.53	163.07	42140.57	47023.95
4	(1.0 to 2.0)	M	0	1570	58	18338	19966	0.00	2101.98	77.67	27136.65	29316.30
		F	0	71	4	996	1071	0.00	94.65	4.60	1358.08	1457.33
		T	76	1641	62	19334	21113	108.72	2196.63	82.27	28494.73	30882.35
5	Small	M	0	1570	58	18338	19966	0.00	2101.98	77.67	27136.65	29316.30
		F	0	71	4	996	1071	0.00	94.65	4.60	1358.08	1457.33
		T	76	1641	62	19334	21113	108.72	2196.63	82.27	28494.73	30882.35
6	(2.0 to 3.0)	M	0	321	11	6861	7193	0.00	771.95	28.57	16631.05	17431.57
		F	0	10	0	239	249	0.00	23.12	0.00	571.77	594.89
		T	40	331	11	7100	7482	96.59	795.07	28.57	17202.82	18123.05
7	(3.0 to 4.0)	M	0	105	6	3274	3385	0.00	357.43	21.65	11255.80	11634.88
		F	0	3	0	103	106	0.00	10.19	0.00	354.54	364.73
		T	18	108	6	3377	3509	65.38	367.62	21.65	11610.34	12064.99
8	Semi-Medium	M	0	426	17	10135	10578	0.00	1129.38	50.22	27886.85	29066.45
		F	0	13	0	342	355	0.00	33.31	0.00	926.31	959.62
		T	58	439	17	10477	10991	161.97	1162.69	50.22	28813.16	30188.04
9	(4.0 to 5.0)	M	0	41	0	1588	1629	0.00	185.27	0.00	7002.27	7187.54
		F	0	2	0	41	43	0.00	8.59	0.00	182.74	191.33
		T	14	43	0	1629	1686	61.92	193.86	0.00	7185.01	7440.79
10	(5.0 to 7.5)	M	0	38	0	1146	1184	0.00	223.59	0.00	6743.71	6967.30
		F	0	0	0	24	24	0.00	0.00	0.00	138.85	138.85
		T	11	38	0	1170	1219	70.09	223.59	0.00	6882.56	7176.24
11	(7.5 to 10.0)	M	0	5	0	304	309	0.00	45.20	0.00	2538.00	2583.20
		F	0	0	0	10	10	0.00	0.00	0.00	84.13	84.13
		T	5	5	0	314	324	44.07	45.20	0.00	2622.13	2711.40
12	Medium	M	0	84	0	3038	3122	0.00	454.06	0.00	16283.98	16738.04
		F	0	2	0	75	77	0.00	8.59	0.00	405.72	414.31
		T	30	86	0	3113	3229	176.08	462.65	0.00	16689.70	17328.43
13	(10.0 to 20.0)	M	0	3	0	150	153	0.00	39.52	0.00	1732.70	1772.22
		F	0	0	0	1	1	0.00	0.00	0.00	18.11	18.11
		T	9	3	0	151	163	144.11	39.52	0.00	1750.81	1934.44
14	(20.0 & Above)	M	0	0	0	9	9	0.00	0.00	0.00	249.05	249.05
		F	0	0	0	0	0	0.00	0.00	0.00	0.00	0.00
		T	16	0	0	9	25	595.92	0.00	0.00	249.05	844.97
15	Large	M	0	3	0	159	162	0.00	39.52	0.00	1981.75	2021.27
		F	0	0	0	1	1	0.00	0.00	0.00	18.11	18.11
		T	25	3	0	160	188	740.03	39.52	0.00	1999.86	2779.41
16	All Classes	M	0	14967	492	115201	130660	0.00	8087.76	280.49	112488.62	120856.87
		F	0	871	34	8356	9261	0.00	388.26	15.07	5649.40	6052.73
		T	482	15838	526	123557	140403	1292.58	8476.02	295.56	118138.02	128202.18

Table 1.6: Number and Area of Operational Holdings by Size Class

Division: Kumaun

S. No.	Size Class (in Ha.)	Sex	No. of Operational Holdings					Area Operated (Ha.)				
			Institutional	SC	ST	Others	Total	Institutional	SC	ST	Others	Total
1	Below 0.5	M	0	38951	7113	137994	184058	0.00	9796.57	1685.05	38330.44	49812.06
		F	0	3694	625	17613	21932	0.00	954.66	162.62	4543.43	5660.71
		T	220	42645	7738	155607	206210	50.16	10751.23	1847.67	42873.87	55522.93
2	(0.5 to 1.0)	M	0	14625	3235	91259	109119	0.00	10291.30	2289.23	65544.41	78124.94
		F	0	1378	280	10528	12186	0.00	992.21	197.18	7582.20	8771.59
		T	119	16003	3515	101787	121424	87.26	11283.51	2486.41	73126.61	86983.79
3	Marginal	M	0	53576	10348	229253	293177	0.00	20087.87	3974.28	103874.85	127937.00
		F	0	5072	905	28141	34118	0.00	1946.87	359.80	12125.63	14432.30
		T	339	58648	11253	257394	327634	137.42	22034.74	4334.08	116000.48	142506.72
4	(1.0 to 2.0)	M	0	5324	2369	57522	65215	0.00	7247.90	3410.89	79735.74	90394.53
		F	0	381	177	5310	5868	0.00	517.74	255.89	7181.79	7955.42
		T	95	5705	2546	62832	71178	135.74	7765.64	3666.78	86917.53	98485.69
5	Small	M	0	5324	2369	57522	65215	0.00	7247.90	3410.89	79735.74	90394.53
		F	0	381	177	5310	5868	0.00	517.74	255.89	7181.79	7955.42
		T	95	5705	2546	62832	71178	135.74	7765.64	3666.78	86917.53	98485.69
6	(2.0 to 3.0)	M	0	1111	1325	16711	19147	0.00	2576.67	3271.47	40161.36	46009.50
		F	0	51	92	1233	1376	0.00	118.03	224.30	2953.16	3295.49
		T	41	1162	1417	17944	20564	97.94	2694.70	3495.77	43114.52	49402.93
7	(3.0 to 4.0)	M	0	215	980	6128	7323	0.00	735.12	3375.02	21036.74	25146.88
		F	0	5	37	438	480	0.00	17.30	125.40	1499.86	1642.56
		T	27	220	1017	6566	7830	94.48	752.42	3500.42	22536.60	26883.92
8	Semi-Medium	M	0	1326	2305	22839	26470	0.00	3311.79	6646.49	61198.10	71156.38
		F	0	56	129	1671	1856	0.00	135.33	349.70	4453.02	4938.05
		T	68	1382	2434	24510	28394	192.42	3447.12	6996.19	65651.12	76286.85
9	(4.0 to 5.0)	M	0	86	755	2951	3792	0.00	377.52	3410.30	13095.75	16883.57
		F	0	3	22	257	282	0.00	13.00	98.65	1146.55	1258.20
		T	16	89	777	3208	4090	71.25	390.52	3508.95	14242.30	18213.02
10	(5.0 to 7.5)	M	0	46	1106	2356	3508	0.00	263.56	6633.33	13860.51	20757.40
		F	0	0	29	174	203	0.00	0.00	166.52	1018.82	1185.34
		T	22	46	1135	2530	3733	130.81	263.56	6799.85	14879.33	22073.55
11	(7.5 to 10.0)	M	0	11	422	591	1024	0.00	91.05	3536.94	4978.97	8606.96
		F	0	0	4	20	24	0.00	0.00	31.57	168.53	200.10
		T	8	11	426	611	1056	68.28	91.05	3568.51	5147.50	8875.34
12	Medium	M	0	143	2283	5898	8324	0.00	732.13	13580.57	31935.23	46247.93
		F	0	3	55	451	509	0.00	13.00	296.74	2333.90	2643.64
		T	46	146	2338	6349	8879	270.34	745.13	13877.31	34269.13	49161.91
13	(10.0 to 20.0)	M	0	2	184	345	531	0.00	23.80	2189.27	4388.24	6601.31
		F	0	0	5	13	18	0.00	0.00	70.28	160.51	230.79
		T	19	2	189	358	568	274.07	23.80	2259.55	4548.75	7106.17
14	(20.0 & Above)	M	0	1	2	77	80	0.00	26.56	45.18	2869.82	2941.56
		F	0	0	0	4	4	0.00	0.00	0.00	209.14	209.14
		T	42	1	2	81	126	8371.43	26.56	45.18	3078.96	11522.13
15	Large	M	0	3	186	422	611	0.00	50.36	2234.45	7258.06	9542.87
		F	0	0	5	17	22	0.00	0.00	70.28	369.65	439.93
		T	61	3	191	439	694	8645.50	50.36	2304.73	7627.71	18628.30
16	All Classes	M	0	60372	17491	315934	393797	0.00	31430.05	29846.68	284001.98	345278.71
		F	0	5512	1271	35590	42373	0.00	2612.94	1332.41	26463.99	30409.34
		T	609	65884	18762	351524	436779	9381.42	34042.99	31179.09	310465.97	385069.47

Table 1.6: Number and Area of Operational Holdings by Size Class

Division: Kumaun (Hill)

S. No.	Size Class (in Ha.)	Sex	No. of Operational Holdings					Area Operated (Ha.)				
			Institutional	SC	ST	Others	Total	Institutional	SC	ST	Others	Total
1	Below 0.5	M	0	34994	2026	100798	137818	0.00	8803.24	546.97	30299.70	39649.91
		F	0	3324	290	12314	15928	0.00	861.67	81.22	3414.54	4357.43
		T	58	38318	2316	113112	153804	10.14	9664.91	628.19	33714.24	44017.48
2	(0.5 to 1.0)	M	0	13250	1041	73342	87633	0.00	9307.05	722.71	53029.13	63058.89
		F	0	1268	105	8247	9620	0.00	915.19	74.51	5932.49	6922.19
		T	13	14518	1146	81589	97266	9.38	10222.24	797.22	58961.62	69990.46
3	Marginal	M	0	48244	3067	174140	225451	0.00	18110.29	1269.68	83328.83	102708.80
		F	0	4592	395	20561	25548	0.00	1776.86	155.73	9347.03	11279.62
		T	71	52836	3462	194701	251070	19.52	19887.15	1425.41	92675.86	114007.94
4	(1.0 to 2.0)	M	0	4038	364	39156	43558	0.00	5407.92	509.41	54400.56	60317.89
		F	0	303	35	3187	3525	0.00	412.39	49.18	4288.16	4749.73
		T	18	4341	399	42343	47101	24.50	5820.31	558.59	58688.72	65092.12
5	Small	M	0	4038	364	39156	43558	0.00	5407.92	509.41	54400.56	60317.89
		F	0	303	35	3187	3525	0.00	412.39	49.18	4288.16	4749.73
		T	18	4341	399	42343	47101	24.50	5820.31	558.59	58688.72	65092.12
6	(2.0 to 3.0)	M	0	459	67	7360	7886	0.00	1108.40	161.41	17833.50	19103.31
		F	0	31	9	378	418	0.00	74.07	20.67	894.45	989.19
		T	4	490	76	7738	8308	10.44	1182.47	182.08	18727.95	20102.94
7	(3.0 to 4.0)	M	0	88	17	1694	1799	0.00	301.83	61.00	5859.99	6222.82
		F	0	0	0	73	73	0.00	0.00	0.00	250.75	250.75
		T	4	88	17	1767	1876	13.04	301.83	61.00	6110.74	6486.61
8	Semi-Medium	M	0	547	84	9054	9685	0.00	1410.23	222.41	23693.49	25326.13
		F	0	31	9	451	491	0.00	74.07	20.67	1145.20	1239.94
		T	8	578	93	9505	10184	23.48	1484.30	243.08	24838.69	26589.55
9	(4.0 to 5.0)	M	0	22	5	450	477	0.00	96.52	22.57	2004.39	2123.48
		F	0	0	0	27	27	0.00	0.00	0.00	119.45	119.45
		T	3	22	5	477	507	12.72	96.52	22.57	2123.84	2255.65
10	(5.0 to 7.5)	M	0	11	6	250	267	0.00	61.63	36.76	1455.35	1553.74
		F	0	0	0	10	10	0.00	0.00	0.00	60.85	60.85
		T	8	11	6	260	285	48.97	61.63	36.76	1516.20	1663.56
11	(7.5 to 10.0)	M	0	2	0	51	53	0.00	17.37	0.00	430.17	447.54
		F	0	0	0	2	2	0.00	0.00	0.00	16.42	16.42
		T	1	2	0	53	56	7.70	17.37	0.00	446.59	471.66
12	Medium	M	0	35	11	751	797	0.00	175.52	59.33	3889.91	4124.76
		F	0	0	0	39	39	0.00	0.00	0.00	196.72	196.72
		T	12	35	11	790	848	69.39	175.52	59.33	4086.63	4390.87
13	(10.0 to 20.0)	M	0	0	0	24	24	0.00	0.00	0.00	296.39	296.39
		F	0	0	0	1	1	0.00	0.00	0.00	12.63	12.63
		T	7	0	0	25	32	104.37	0.00	0.00	309.02	413.39
14	(20.0 & Above)	M	0	0	0	3	3	0.00	0.00	0.00	74.85	74.85
		F	0	0	0	0	0	0.00	0.00	0.00	0.00	0.00
		T	4	0	0	3	7	94.57	0.00	0.00	74.85	169.42
15	Large	M	0	0	0	27	27	0.00	0.00	0.00	371.24	371.24
		F	0	0	0	1	1	0.00	0.00	0.00	12.63	12.63
		T	11	0	0	28	39	198.94	0.00	0.00	383.87	582.81
16	All Classes	M	0	52864	3526	223128	279518	0.00	25103.96	2060.83	165684.03	192848.82
		F	0	4926	439	24239	29604	0.00	2263.32	225.58	14989.74	17478.64
		T	120	57790	3965	247367	309242	335.83	27367.28	2286.41	180673.77	210663.29



Table 1.6: Number and Area of Operational Holdings by Size Class

Division: Kumaun (Plain)

S. No.	Size Class (in Ha.)	Sex	No. of Operational Holdings					Area Operated (Ha.)				
			Institutional	SC	ST	Others	Total	Institutional	SC	ST	Others	Total
1	Below 0.5	M	0	3957	5087	37196	46240	0.00	993.33	1138.08	8030.74	10162.15
		F	0	370	335	5299	6004	0.00	92.99	81.40	1128.89	1303.28
		T	162	4327	5422	42495	52406	40.02	1086.32	1219.48	9159.63	11505.45
2	(0.5 to 1.0)	M	0	1375	2194	17917	21486	0.00	984.25	1566.52	12515.28	15066.05
		F	0	110	175	2281	2566	0.00	77.02	122.67	1649.71	1849.40
		T	106	1485	2369	20198	24158	77.88	1061.27	1689.19	14164.99	16993.33
3	Marginal	M	0	5332	7281	55113	67726	0.00	1977.58	2704.60	20546.02	25228.20
		F	0	480	510	7580	8570	0.00	170.01	204.07	2778.60	3152.68
		T	268	5812	7791	62693	76564	117.90	2147.59	2908.67	23324.62	28498.78
4	(1.0 to 2.0)	M	0	1286	2005	18366	21657	0.00	1839.98	2901.48	25335.18	30076.64
		F	0	78	142	2123	2343	0.00	105.35	206.71	2893.63	3205.69
		T	77	1364	2147	20489	24077	111.24	1945.33	3108.19	28228.81	33393.57
5	Small	M	0	1286	2005	18366	21657	0.00	1839.98	2901.48	25335.18	30076.64
		F	0	78	142	2123	2343	0.00	105.35	206.71	2893.63	3205.69
		T	77	1364	2147	20489	24077	111.24	1945.33	3108.19	28228.81	33393.57
6	(2.0 to 3.0)	M	0	652	1258	9351	11261	0.00	1468.27	3110.06	22327.86	26906.19
		F	0	20	83	855	958	0.00	43.96	203.63	2058.71	2306.30
		T	37	672	1341	10206	12256	87.50	1512.23	3313.69	24386.57	29299.99
7	(3.0 to 4.0)	M	0	127	963	4434	5524	0.00	433.29	3314.02	15176.75	18924.06
		F	0	5	37	365	407	0.00	17.30	125.40	1249.11	1391.81
		T	23	132	1000	4799	5954	81.44	450.59	3439.42	16425.86	20397.31
8	Semi-Medium	M	0	779	2221	13785	16785	0.00	1901.56	6424.08	37504.61	45830.25
		F	0	25	120	1220	1365	0.00	61.26	329.03	3307.82	3698.11
		T	60	804	2341	15005	18210	168.94	1962.82	6753.11	40812.43	49697.30
9	(4.0 to 5.0)	M	0	64	750	2501	3315	0.00	281.00	3387.73	11091.36	14760.09
		F	0	3	22	230	255	0.00	13.00	98.65	1027.10	1138.75
		T	13	67	772	2731	3583	58.53	294.00	3486.38	12118.46	15957.37
10	(5.0 to 7.5)	M	0	35	1100	2106	3241	0.00	201.93	6596.57	12405.16	19203.66
		F	0	0	29	164	193	0.00	0.00	166.52	957.97	1124.49
		T	14	35	1129	2270	3448	81.84	201.93	6763.09	13363.13	20409.99
11	(7.5 to 10.0)	M	0	9	422	540	971	0.00	73.68	3536.94	4548.80	8159.42
		F	0	0	4	18	22	0.00	0.00	31.57	152.11	183.68
		T	7	9	426	558	1000	60.58	73.68	3568.51	4700.91	8403.68
12	Medium	M	0	108	2272	5147	7527	0.00	556.61	13521.24	28045.32	42123.17
		F	0	3	55	412	470	0.00	13.00	296.74	2137.18	2446.92
		T	34	111	2327	5559	8031	200.95	569.61	13817.98	30182.50	44771.04
13	(10.0 to 20.0)	M	0	2	184	321	507	0.00	23.80	2189.27	4091.85	6304.92
		F	0	0	5	12	17	0.00	0.00	70.28	147.88	218.16
		T	12	2	189	333	536	169.70	23.80	2259.55	4239.73	6692.78
14	(20.0 & Above)	M	0	1	2	74	77	0.00	26.56	45.18	2794.97	2866.71
		F	0	0	0	4	4	0.00	0.00	0.00	209.14	209.14
		T	38	1	2	78	119	8276.86	26.56	45.18	3004.11	11352.71
15	Large	M	0	3	186	395	584	0.00	50.36	2234.45	6886.82	9171.63
		F	0	0	5	16	21	0.00	0.00	70.28	357.02	427.30
		T	50	3	191	411	655	8446.56	50.36	2304.73	7243.84	18045.49
16	All Classes	M	0	7508	13965	92806	114279	0.00	6326.09	27785.85	118317.95	152429.89
		F	0	586	832	11351	12769	0.00	349.62	1106.83	11474.25	12930.70
		T	489	8094	14797	104157	127537	9045.59	6675.71	28892.68	129792.20	174406.18

Table 1.6: Number and Area of Operational Holdings by Size Class

District: Chamoli

S. No.	Size Class (in Ha.)	Sex	No. of Operational Holdings					Area Operated (Ha.)				
			Institutional	SC	ST	Others	Total	Institutional	SC	ST	Others	Total
1	Below 0.5	M	0	3547	1405	16163	21115	0.00	714.24	89.12	3461.29	4264.65
		F	0	231	207	1529	1967	0.00	49.17	10.39	315.89	375.45
		T	262	3778	1612	17692	23344	37.46	763.41	99.51	3777.18	4677.56
2	(0.5 to 1.0)	M	0	917	235	8157	9309	0.00	644.12	173.76	5658.08	6475.96
		F	0	54	27	757	838	0.00	39.31	19.58	528.90	587.79
		T	34	971	262	8914	10181	24.55	683.43	193.34	6186.98	7088.30
3	Marginal	M	0	4464	1640	24320	30424	0.00	1358.36	262.88	9119.37	10740.61
		F	0	285	234	2286	2805	0.00	88.48	29.97	844.79	963.24
		T	296	4749	1874	26606	33525	62.01	1446.84	292.85	9964.16	11765.86
4	(1.0 to 2.0)	M	0	424	209	6241	6874	0.00	595.63	299.50	8796.08	9691.21
		F	0	29	14	537	580	0.00	38.91	20.50	747.80	807.21
		T	32	453	223	6778	7486	46.12	634.54	320.00	9543.88	10544.54
5	Small	M	0	424	209	6241	6874	0.00	595.63	299.50	8796.08	9691.21
		F	0	29	14	537	580	0.00	38.91	20.50	747.80	807.21
		T	32	453	223	6778	7486	46.12	634.54	320.00	9543.88	10544.54
6	(2.0 to 3.0)	M	0	87	73	2033	2193	0.00	206.91	174.72	4903.45	5285.08
		F	0	7	4	131	142	0.00	17.00	9.71	319.51	346.22
		T	13	94	77	2164	2348	31.57	223.91	184.43	5222.96	5662.87
7	(3.0 to 4.0)	M	0	18	31	768	817	0.00	64.30	108.16	2639.25	2811.71
		F	0	2	2	46	50	0.00	6.90	7.06	160.17	174.13
		T	5	20	33	814	872	16.95	71.20	115.22	2799.42	3002.79
8	Semi-Medium	M	0	105	104	2801	3010	0.00	271.21	282.88	7542.70	8096.79
		F	0	9	6	177	192	0.00	23.90	16.77	479.68	520.35
		T	18	114	110	2978	3220	48.52	295.11	299.65	8022.38	8665.66
9	(4.0 to 5.0)	M	0	16	25	307	348	0.00	69.69	111.11	1340.95	1521.75
		F	0	0	4	10	14	0.00	0.00	19.31	43.97	63.28
		T	3	16	29	317	365	13.14	69.69	130.42	1384.92	1598.17
10	(5.0 to 7.5)	M	0	4	21	210	235	0.00	23.70	123.29	1235.05	1382.04
		F	0	0	3	10	13	0.00	0.00	17.64	54.43	72.07
		T	0	4	24	220	248	0.00	23.70	140.93	1289.48	1454.11
11	(7.5 to 10.0)	M	0	1	3	47	51	0.00	9.86	23.10	401.77	434.73
		F	0	0	0	0	0	0.00	0.00	0.00	0.00	0.00
		T	1	1	3	47	52	9.24	9.86	23.10	401.77	443.97
12	Medium	M	0	21	49	564	634	0.00	103.25	257.50	2977.77	3338.52
		F	0	0	7	20	27	0.00	0.00	36.95	98.40	135.35
		T	4	21	56	584	665	22.38	103.25	294.45	3076.17	3496.25
13	(10.0 to 20.0)	M	0	0	1	13	14	0.00	0.00	10.93	174.05	184.98
		F	0	0	0	0	0	0.00	0.00	0.00	0.00	0.00
		T	3	0	1	13	17	39.40	0.00	10.93	174.05	224.38
14	(20.0 & Above)	M	0	0	0	1	1	0.00	0.00	0.00	22.47	22.47
		F	0	0	0	0	0	0.00	0.00	0.00	0.00	0.00
		T	1	0	0	1	2	101.77	0.00	0.00	22.47	124.24
15	Large	M	0	0	1	14	15	0.00	0.00	10.93	196.52	207.45
		F	0	0	0	0	0	0.00	0.00	0.00	0.00	0.00
		T	4	0	1	14	19	141.17	0.00	10.93	196.52	348.62
16	All Classes	M	0	5014	2003	33940	40957	0.00	2328.45	1113.69	28632.44	32074.58
		F	0	323	261	3020	3604	0.00	151.29	104.19	2170.67	2426.15
		T	354	5337	2264	36960	44915	320.20	2479.74	1217.88	30803.11	34820.93

Table 1.6: Number and Area of Operational Holdings by Size Class

District: Dehradun (Hill)

S. No.	Size Class (in Ha.)	Sex	No. of Operational Holdings					Area Operated (Ha.)				
			Institutional	SC	ST	Others	Total	Institutional	SC	ST	Others	Total
1	Below 0.5	M	0	3025	2267	22505	27797	0.00	690.57	531.27	5441.60	6663.44
		F	0	208	105	3672	3985	0.00	44.73	33.83	1187.07	1265.63
		T	115	3233	2372	26177	31897	24.86	735.30	565.10	6628.67	7953.93
2	(0.5 to 1.0)	M	0	1394	910	6143	8447	0.00	1000.44	670.63	4318.19	5989.26
		F	0	61	35	520	616	0.00	43.77	25.35	356.12	425.24
		T	60	1455	945	6663	9123	41.26	1044.21	695.98	4674.31	6455.76
3	Marginal	M	0	4419	3177	28648	36244	0.00	1691.01	1201.90	9759.79	12652.70
		F	0	269	140	4192	4601	0.00	88.50	59.18	1543.19	1690.87
		T	175	4688	3317	32840	41020	66.12	1779.51	1261.08	11302.98	14409.69
4	(1.0 to 2.0)	M	0	1204	1541	3419	6164	0.00	1690.08	2272.30	4740.30	8702.68
		F	0	34	37	210	281	0.00	46.49	51.73	281.20	379.42
		T	50	1238	1578	3629	6495	72.75	1736.57	2324.03	5021.50	9154.85
5	Small	M	0	1204	1541	3419	6164	0.00	1690.08	2272.30	4740.30	8702.68
		F	0	34	37	210	281	0.00	46.49	51.73	281.20	379.42
		T	50	1238	1578	3629	6495	72.75	1736.57	2324.03	5021.50	9154.85
6	(2.0 to 3.0)	M	0	357	1243	1072	2672	0.00	858.33	3001.43	2613.83	6473.59
		F	0	7	20	60	87	0.00	16.73	50.15	147.14	214.02
		T	16	364	1263	1132	2775	37.44	875.06	3051.58	2760.97	6725.05
7	(3.0 to 4.0)	M	0	109	754	402	1265	0.00	373.89	2621.87	1394.02	4389.78
		F	0	0	10	26	36	0.00	0.00	34.43	90.70	125.13
		T	13	109	764	428	1314	44.68	373.89	2656.30	1484.72	4559.59
8	Semi-Medium	M	0	466	1997	1474	3937	0.00	1232.22	5623.30	4007.85	10863.37
		F	0	7	30	86	123	0.00	16.73	84.58	237.84	339.15
		T	29	473	2027	1560	4089	82.12	1248.95	5707.88	4245.69	11284.64
9	(4.0 to 5.0)	M	0	28	416	188	632	0.00	123.77	1846.27	844.18	2814.22
		F	0	1	2	9	12	0.00	4.48	8.84	40.32	53.64
		T	17	29	418	197	661	76.15	128.25	1855.11	884.50	2944.01
10	(5.0 to 7.5)	M	0	19	359	165	543	0.00	111.17	2070.13	980.14	3161.44
		F	0	0	4	3	7	0.00	0.00	23.91	16.41	40.32
		T	5	19	363	168	555	31.12	111.17	2094.04	996.55	3232.88
11	(7.5 to 10.0)	M	0	4	104	26	134	0.00	32.99	856.53	213.39	1102.91
		F	0	0	0	5	5	0.00	0.00	0.00	42.51	42.51
		T	2	4	104	31	141	18.78	32.99	856.53	255.90	1164.20
12	Medium	M	0	51	879	379	1309	0.00	267.93	4772.93	2037.71	7078.57
		F	0	1	6	17	24	0.00	4.48	32.75	99.24	136.47
		T	24	52	885	396	1357	126.05	272.41	4805.68	2136.95	7341.09
13	(10.0 to 20.0)	M	0	0	60	10	70	0.00	0.00	761.38	130.08	891.46
		F	0	0	0	0	0	0.00	0.00	0.00	0.00	0.00
		T	12	0	60	10	82	162.50	0.00	761.38	130.08	1053.96
14	(20.0 & Above)	M	0	0	7	3	10	0.00	0.00	205.11	61.43	266.54
		F	0	0	0	0	0	0.00	0.00	0.00	0.00	0.00
		T	9	0	7	3	19	848.51	0.00	205.11	61.43	1115.05
15	Large	M	0	0	67	13	80	0.00	0.00	966.49	191.51	1158.00
		F	0	0	0	0	0	0.00	0.00	0.00	0.00	0.00
		T	21	0	67	13	101	1011.01	0.00	966.49	191.51	2169.01
16	All Classes	M	0	6140	7661	33933	47734	0.00	4881.24	14836.92	20737.16	40455.32
		F	0	311	213	4505	5029	0.00	156.20	228.24	2161.47	2545.91
		T	299	6451	7874	38438	53062	1358.05	5037.44	15065.16	22898.63	44359.28

Table 1.6: Number and Area of Operational Holdings by Size Class

District: Dehradun (Plain)

S. No.	Size Class (in Ha.)	Sex	No. of Operational Holdings					Area Operated (Ha.)				
			Institutional	SC	ST	Others	Total	Institutional	SC	ST	Others	Total
1	Below 0.5	M	0	169	79	5199	5447	0.00	38.43	21.25	2209.88	2269.56
		F	0	10	7	673	690	0.00	2.49	1.29	147.72	151.50
		T	5	179	86	5872	6142	1.85	40.92	22.54	2357.60	2422.91
2	(0.5 to 1.0)	M	0	55	26	1988	2069	0.00	37.77	18.26	1710.59	1766.62
		F	0	1	0	121	122	0.00	0.71	0.00	108.88	109.59
		T	1	56	26	2109	2192	0.94	38.48	18.26	1819.47	1877.15
3	Marginal	M	0	224	105	7187	7516	0.00	76.20	39.51	3920.47	4036.18
		F	0	11	7	794	812	0.00	3.20	1.29	256.60	261.09
		T	6	235	112	7981	8334	2.79	79.40	40.80	4177.07	4300.06
4	(1.0 to 2.0)	M	0	14	22	974	1010	0.00	19.47	29.36	1702.50	1751.33
		F	0	0	2	38	40	0.00	0.00	2.28	50.67	52.95
		T	5	14	24	1012	1055	7.42	19.47	31.64	1753.17	1811.70
5	Small	M	0	14	22	974	1010	0.00	19.47	29.36	1702.50	1751.33
		F	0	0	2	38	40	0.00	0.00	2.28	50.67	52.95
		T	5	14	24	1012	1055	7.42	19.47	31.64	1753.17	1811.70
6	(2.0 to 3.0)	M	0	3	0	235	238	0.00	6.51	0.00	558.25	564.76
		F	0	0	0	15	15	0.00	0.00	0.00	36.18	36.18
		T	3	3	0	250	256	8.45	6.51	0.00	594.43	609.39
7	(3.0 to 4.0)	M	0	2	1	94	97	0.00	6.40	3.03	322.54	331.97
		F	0	0	0	4	4	0.00	0.00	0.00	13.42	13.42
		T	4	2	1	98	105	13.22	6.40	3.03	335.96	358.61
8	Semi-Medium	M	0	5	1	329	335	0.00	12.91	3.03	880.79	896.73
		F	0	0	0	19	19	0.00	0.00	0.00	49.60	49.60
		T	7	5	1	348	361	21.67	12.91	3.03	930.39	968.00
9	(4.0 to 5.0)	M	0	1	0	45	46	0.00	4.37	0.00	198.51	202.88
		F	0	0	0	1	1	0.00	0.00	0.00	4.55	4.55
		T	3	1	0	46	50	12.72	4.37	0.00	203.06	220.15
10	(5.0 to 7.5)	M	0	0	0	30	30	0.00	0.00	0.00	173.54	173.54
		F	0	0	0	5	5	0.00	0.00	0.00	27.87	27.87
		T	2	0	0	35	37	13.31	0.00	0.00	201.41	214.72
11	(7.5 to 10.0)	M	0	0	0	9	9	0.00	0.00	0.00	74.58	74.58
		F	0	0	0	0	0	0.00	0.00	0.00	0.00	0.00
		T	2	0	0	9	11	16.66	0.00	0.00	74.58	91.24
12	Medium	M	0	1	0	84	85	0.00	4.37	0.00	446.63	451.00
		F	0	0	0	6	6	0.00	0.00	0.00	32.42	32.42
		T	7	1	0	90	98	42.69	4.37	0.00	479.05	526.11
13	(10.0 to 20.0)	M	0	0	0	6	6	0.00	0.00	0.00	80.60	80.60
		F	0	0	0	0	0	0.00	0.00	0.00	0.00	0.00
		T	1	0	0	6	7	12.11	0.00	0.00	80.60	92.71
14	(20.0 & Above)	M	0	0	0	2	2	0.00	0.00	0.00	60.75	60.75
		F	0	0	0	0	0	0.00	0.00	0.00	0.00	0.00
		T	1	0	0	2	3	32.71	0.00	0.00	60.75	93.46
15	Large	M	0	0	0	8	8	0.00	0.00	0.00	141.35	141.35
		F	0	0	0	0	0	0.00	0.00	0.00	0.00	0.00
		T	2	0	0	8	10	44.82	0.00	0.00	141.35	186.17
16	All Classes	M	0	244	128	8582	8954	0.00	112.95	71.90	7091.74	7276.59
		F	0	11	9	857	877	0.00	3.20	3.57	389.29	396.06
		T	27	255	137	9439	9858	119.39	116.15	75.47	7481.03	7792.04

Table 1.6: Number and Area of Operational Holdings by Size Class

District: Dehradun

S. No.	Size Class (in Ha.)	Sex	No. of Operational Holdings					Area Operated (Ha.)				
			Institutional	SC	ST	Others	Total	Institutional	SC	ST	Others	Total
1	Below 0.5	M	0	3194	2346	27704	33244	0.00	729.00	552.52	7651.48	8933.00
		F	0	218	112	4345	4675	0.00	47.22	35.12	1334.79	1417.13
		T	120	3412	2458	32049	38039	26.71	776.22	587.64	8986.27	10376.84
2	(0.5 to 1.0)	M	0	1449	936	8131	10516	0.00	1038.21	688.89	6028.78	7755.88
		F	0	62	35	641	738	0.00	44.48	25.35	465.00	534.83
		T	61	1511	971	8772	11315	42.20	1082.69	714.24	6493.78	8332.91
3	Marginal	M	0	4643	3282	35835	43760	0.00	1767.21	1241.41	13680.26	16688.88
		F	0	280	147	4986	5413	0.00	91.70	60.47	1799.79	1951.96
		T	181	4923	3429	40821	49354	68.91	1858.91	1301.88	15480.05	18709.75
4	(1.0 to 2.0)	M	0	1218	1563	4393	7174	0.00	1709.55	2301.66	6442.80	10454.01
		F	0	34	39	248	321	0.00	46.49	54.01	331.87	432.37
		T	55	1252	1602	4641	7550	80.17	1756.04	2355.67	6774.67	10966.55
5	Small	M	0	1218	1563	4393	7174	0.00	1709.55	2301.66	6442.80	10454.01
		F	0	34	39	248	321	0.00	46.49	54.01	331.87	432.37
		T	55	1252	1602	4641	7550	80.17	1756.04	2355.67	6774.67	10966.55
6	(2.0 to 3.0)	M	0	360	1243	1307	2910	0.00	864.84	3001.43	3172.08	7038.35
		F	0	7	20	75	102	0.00	16.73	50.15	183.32	250.20
		T	19	367	1263	1382	3031	45.89	881.57	3051.58	3355.40	7334.44
7	(3.0 to 4.0)	M	0	111	755	496	1362	0.00	380.29	2624.90	1716.56	4721.75
		F	0	0	10	30	40	0.00	0.00	34.43	104.12	138.55
		T	17	111	765	526	1419	57.90	380.29	2659.33	1820.68	4918.20
8	Semi-Medium	M	0	471	1998	1803	4272	0.00	1245.13	5626.33	4888.64	11760.10
		F	0	7	30	105	142	0.00	16.73	84.58	287.44	388.75
		T	36	478	2028	1908	4450	103.79	1261.86	5710.91	5176.08	12252.64
9	(4.0 to 5.0)	M	0	29	416	233	678	0.00	128.14	1846.27	1042.69	3017.10
		F	0	1	2	10	13	0.00	4.48	8.84	44.87	58.19
		T	20	30	418	243	711	88.87	132.62	1855.11	1087.56	3164.16
10	(5.0 to 7.5)	M	0	19	359	195	573	0.00	111.17	2070.13	1153.68	3334.98
		F	0	0	4	8	12	0.00	0.00	23.91	44.28	68.19
		T	7	19	363	203	592	44.43	111.17	2094.04	1197.96	3447.60
11	(7.5 to 10.0)	M	0	4	104	35	143	0.00	32.99	856.53	287.97	1177.49
		F	0	0	0	5	5	0.00	0.00	0.00	42.51	42.51
		T	4	4	104	40	152	35.44	32.99	856.53	330.48	1255.44
12	Medium	M	0	52	879	463	1394	0.00	272.30	4772.93	2484.34	7529.57
		F	0	1	6	23	30	0.00	4.48	32.75	131.66	168.89
		T	31	53	885	486	1455	168.74	276.78	4805.68	2616.00	7867.20
13	(10.0 to 20.0)	M	0	0	60	16	76	0.00	0.00	761.38	210.68	972.06
		F	0	0	0	0	0	0.00	0.00	0.00	0.00	0.00
		T	13	0	60	16	89	174.61	0.00	761.38	210.68	1146.67
14	(20.0 & Above)	M	0	0	7	5	12	0.00	0.00	205.11	122.18	327.29
		F	0	0	0	0	0	0.00	0.00	0.00	0.00	0.00
		T	10	0	7	5	22	881.22	0.00	205.11	122.18	1208.51
15	Large	M	0	0	67	21	88	0.00	0.00	966.49	332.86	1299.35
		F	0	0	0	0	0	0.00	0.00	0.00	0.00	0.00
		T	23	0	67	21	111	1055.83	0.00	966.49	332.86	2355.18
16	All Classes	M	0	6384	7789	42515	56688	0.00	4994.19	14908.82	27828.90	47731.91
		F	0	322	222	5362	5906	0.00	159.40	231.81	2550.76	2941.97
		T	326	6706	8011	47877	62920	1477.44	5153.59	15140.63	30379.66	52151.32

Table 1.6: Number and Area of Operational Holdings by Size Class

District: Haridwar

S. No.	Size Class (in Ha.)	Sex	No. of Operational Holdings					Area Operated (Ha.)				
			Institutional	SC	ST	Others	Total	Institutional	SC	ST	Others	Total
1	Below 0.5	M	0	9712	220	54196	64128	0.00	2203.66	46.58	19585.66	21835.90
		F	0	619	15	4542	5176	0.00	140.59	3.08	1550.30	1693.97
		T	202	10331	235	58738	69506	40.92	2344.25	49.66	21135.96	23570.79
2	(0.5 to 1.0)	M	0	2948	92	22148	25188	0.00	2082.96	66.51	15693.26	17842.73
		F	0	155	8	1606	1769	0.00	107.92	6.10	1134.28	1248.30
		T	85	3103	100	23754	27042	62.07	2190.88	72.61	16827.54	19153.10
3	Marginal	M	0	12660	312	76344	89316	0.00	4286.62	113.09	35278.92	39678.63
		F	0	774	23	6148	6945	0.00	248.51	9.18	2684.58	2942.27
		T	287	13434	335	82492	96548	102.99	4535.13	122.27	37963.50	42723.89
4	(1.0 to 2.0)	M	0	1556	36	17364	18956	0.00	2082.51	48.31	25434.15	27564.97
		F	0	71	2	958	1031	0.00	94.65	2.32	1307.41	1404.38
		T	71	1627	38	18322	20058	101.30	2177.16	50.63	26741.56	29070.65
5	Small	M	0	1556	36	17364	18956	0.00	2082.51	48.31	25434.15	27564.97
		F	0	71	2	958	1031	0.00	94.65	2.32	1307.41	1404.38
		T	71	1627	38	18322	20058	101.30	2177.16	50.63	26741.56	29070.65
6	(2.0 to 3.0)	M	0	318	11	6626	6955	0.00	765.44	28.57	16072.80	16866.81
		F	0	10	0	224	234	0.00	23.12	0.00	535.59	558.71
		T	37	328	11	6850	7226	88.14	788.56	28.57	16608.39	17513.66
7	(3.0 to 4.0)	M	0	103	5	3180	3288	0.00	351.03	18.62	10933.26	11302.91
		F	0	3	0	99	102	0.00	10.19	0.00	341.12	351.31
		T	14	106	5	3279	3404	52.16	361.22	18.62	11274.38	11706.38
8	Semi-Medium	M	0	421	16	9806	10243	0.00	1116.47	47.19	27006.06	28169.72
		F	0	13	0	323	336	0.00	33.31	0.00	876.71	910.02
		T	51	434	16	10129	10630	140.30	1149.78	47.19	27882.77	29220.04
9	(4.0 to 5.0)	M	0	40	0	1543	1583	0.00	180.90	0.00	6803.76	6984.66
		F	0	2	0	40	42	0.00	8.59	0.00	178.19	186.78
		T	11	42	0	1583	1636	49.20	189.49	0.00	6981.95	7220.64
10	(5.0 to 7.5)	M	0	38	0	1116	1154	0.00	223.59	0.00	6570.17	6793.76
		F	0	0	0	19	19	0.00	0.00	0.00	110.98	110.98
		T	9	38	0	1135	1182	56.78	223.59	0.00	6681.15	6961.52
11	(7.5 to 10.0)	M	0	5	0	295	300	0.00	45.20	0.00	2463.42	2508.62
		F	0	0	0	10	10	0.00	0.00	0.00	84.13	84.13
		T	3	5	0	305	313	27.41	45.20	0.00	2547.55	2620.16
12	Medium	M	0	83	0	2954	3037	0.00	449.69	0.00	15837.35	16287.04
		F	0	2	0	69	71	0.00	8.59	0.00	373.30	381.89
		T	23	85	0	3023	3131	133.39	458.28	0.00	16210.65	16802.32
13	(10.0 to 20.0)	M	0	3	0	144	147	0.00	39.52	0.00	1652.10	1691.62
		F	0	0	0	1	1	0.00	0.00	0.00	18.11	18.11
		T	8	3	0	145	156	132.00	39.52	0.00	1670.21	1841.73
14	(20.0 & Above)	M	0	0	0	7	7	0.00	0.00	0.00	188.30	188.30
		F	0	0	0	0	0	0.00	0.00	0.00	0.00	0.00
		T	15	0	0	7	22	563.21	0.00	0.00	188.30	751.51
15	Large	M	0	3	0	151	154	0.00	39.52	0.00	1840.40	1879.92
		F	0	0	0	1	1	0.00	0.00	0.00	18.11	18.11
		T	23	3	0	152	178	695.21	39.52	0.00	1858.51	2593.24
16	All Classes	M	0	14723	364	106619	121706	0.00	7974.81	208.59	105396.88	113580.28
		F	0	860	25	7499	8384	0.00	385.06	11.50	5260.11	5656.67
		T	455	15583	389	114118	130545	1173.19	8359.87	220.09	110656.99	120410.14

Table 1.6: Number and Area of Operational Holdings by Size Class

District: Pauri Garhwal

S. No.	Size Class (in Ha.)	Sex	No. of Operational Holdings					Area Operated (Ha.)				
			Institutional	SC	ST	Others	Total	Institutional	SC	ST	Others	Total
1	Below 0.5	M	0	5360	22	14862	20244	0.00	1460.10	2.21	6271.64	7733.95
		F	0	1342	1	4532	5875	0.00	392.64	0.35	2018.91	2411.90
		T	49	6702	23	19394	26168	7.14	1852.74	2.56	8290.55	10152.99
2	(0.5 to 1.0)	M	0	2263	13	18033	20309	0.00	1702.08	8.72	15730.52	17441.32
		F	0	532	0	5978	6510	0.00	365.32	0.00	5177.11	5542.43
		T	12	2795	13	24011	26831	8.57	2067.40	8.72	20907.63	22992.32
3	Marginal	M	0	7623	35	32895	40553	0.00	3162.18	10.93	22002.16	25175.27
		F	0	1874	1	10510	12385	0.00	757.96	0.35	7196.02	7954.33
		T	61	9497	36	43405	52999	15.71	3920.14	11.28	29198.18	33145.31
4	(1.0 to 2.0)	M	0	917	18	16831	17766	0.00	1284.96	24.78	28314.99	29624.73
		F	0	158	1	3813	3972	0.00	215.30	1.19	6430.80	6647.29
		T	8	1075	19	20644	21746	11.68	1500.26	25.97	34745.79	36283.70
5	Small	M	0	917	18	16831	17766	0.00	1284.96	24.78	28314.99	29624.73
		F	0	158	1	3813	3972	0.00	215.30	1.19	6430.80	6647.29
		T	8	1075	19	20644	21746	11.68	1500.26	25.97	34745.79	36283.70
6	(2.0 to 3.0)	M	0	200	4	5234	5438	0.00	489.77	9.34	13321.87	13820.98
		F	0	35	0	666	701	0.00	86.51	0.00	1662.68	1749.19
		T	5	235	4	5900	6144	13.58	576.28	9.34	14984.55	15583.75
7	(3.0 to 4.0)	M	0	74	0	1621	1695	0.00	257.85	0.00	5777.15	6035.00
		F	0	4	0	178	182	0.00	13.63	0.00	629.05	642.68
		T	1	78	0	1799	1878	3.69	271.48	0.00	6406.20	6681.37
8	Semi-Medium	M	0	274	4	6855	7133	0.00	747.62	9.34	19099.02	19855.98
		F	0	39	0	844	883	0.00	100.14	0.00	2291.73	2391.87
		T	6	313	4	7699	8022	17.27	847.76	9.34	21390.75	22265.12
9	(4.0 to 5.0)	M	0	27	0	873	900	0.00	119.80	0.00	4050.91	4170.71
		F	0	2	0	31	33	0.00	8.47	0.00	137.15	145.62
		T	0	29	0	904	933	0.00	128.27	0.00	4188.06	4316.33
10	(5.0 to 7.5)	M	0	18	0	516	534	0.00	105.76	0.00	3242.41	3348.17
		F	0	0	0	24	24	0.00	0.00	0.00	147.75	147.75
		T	0	18	0	540	558	0.00	105.76	0.00	3390.16	3495.92
11	(7.5 to 10.0)	M	0	1	0	102	103	0.00	8.41	0.00	840.32	848.73
		F	0	0	0	5	5	0.00	0.00	0.00	41.89	41.89
		T	1	1	0	107	109	7.57	8.41	0.00	882.21	898.19
12	Medium	M	0	46	0	1491	1537	0.00	233.97	0.00	8133.64	8367.61
		F	0	2	0	60	62	0.00	8.47	0.00	326.79	335.26
		T	1	48	0	1551	1600	7.57	242.44	0.00	8460.43	8710.44
13	(10.0 to 20.0)	M	0	0	0	48	48	0.00	0.00	0.00	638.22	638.22
		F	0	0	0	5	5	0.00	0.00	0.00	62.73	62.73
		T	1	0	0	53	54	18.50	0.00	0.00	700.95	719.45
14	(20.0 & Above)	M	0	0	0	5	5	0.00	0.00	0.00	159.02	159.02
		F	0	0	0	0	0	0.00	0.00	0.00	0.00	0.00
		T	3	0	0	5	8	112.30	0.00	0.00	159.02	271.32
15	Large	M	0	0	0	53	53	0.00	0.00	0.00	797.24	797.24
		F	0	0	0	5	5	0.00	0.00	0.00	62.73	62.73
		T	4	0	0	58	62	130.80	0.00	0.00	859.97	990.77
16	All Classes	M	0	8860	57	58125	67042	0.00	5428.73	45.05	78347.05	83820.83
		F	0	2073	2	15232	17307	0.00	1081.87	1.54	16308.07	17391.48
		T	80	10933	59	73357	84429	183.03	6510.60	46.59	94655.12	101395.34

Table 1.6: Number and Area of Operational Holdings by Size Class

District: Rudraprayag

S. No.	Size Class (in Ha.)	Sex	No. of Operational Holdings					Area Operated (Ha.)				
			Institutional	SC	ST	Others	Total	Institutional	SC	ST	Others	Total
1	Below 0.5	M	0	1288	1	10240	11529	0.00	272.03	0.01	2707.84	2979.88
		F	0	127	0	845	972	0.00	28.29	0.00	186.63	214.92
		T	83	1415	1	11085	12584	8.64	300.32	0.01	2894.47	3203.44
2	(0.5 to 1.0)	M	0	471	0	5474	5945	0.00	330.75	0.00	3295.51	3626.26
		F	0	31	0	591	622	0.00	23.88	0.00	430.91	454.79
		T	8	502	0	6065	6575	5.57	354.63	0.00	3726.42	4086.62
3	Marginal	M	0	1759	1	15714	17474	0.00	602.78	0.01	6003.35	6606.14
		F	0	158	0	1436	1594	0.00	52.17	0.00	617.54	669.71
		T	91	1917	1	17150	19159	14.21	654.95	0.01	6620.89	7290.06
4	(1.0 to 2.0)	M	0	238	0	5215	5453	0.00	317.78	0.00	6579.28	6897.06
		F	0	15	0	507	522	0.00	20.36	0.00	708.47	728.83
		T	5	253	0	5722	5980	7.30	338.14	0.00	7287.75	7633.19
5	Small	M	0	238	0	5215	5453	0.00	317.78	0.00	6579.28	6897.06
		F	0	15	0	507	522	0.00	20.36	0.00	708.47	728.83
		T	5	253	0	5722	5980	7.30	338.14	0.00	7287.75	7633.19
6	(2.0 to 3.0)	M	0	36	0	1241	1277	0.00	81.95	0.00	3018.12	3100.07
		F	0	1	0	133	134	0.00	2.32	0.00	312.64	314.96
		T	1	37	0	1374	1412	2.69	84.27	0.00	3330.76	3417.72
7	(3.0 to 4.0)	M	0	3	0	323	326	0.00	10.41	0.00	1107.07	1117.48
		F	0	0	0	31	31	0.00	0.00	0.00	105.82	105.82
		T	0	3	0	354	357	0.00	10.41	0.00	1212.89	1223.30
8	Semi-Medium	M	0	39	0	1564	1603	0.00	92.36	0.00	4125.19	4217.55
		F	0	1	0	164	165	0.00	2.32	0.00	418.46	420.78
		T	1	40	0	1728	1769	2.69	94.68	0.00	4543.65	4641.02
9	(4.0 to 5.0)	M	0	1	0	100	101	0.00	4.14	0.00	441.09	445.23
		F	0	0	0	8	8	0.00	0.00	0.00	34.65	34.65
		T	0	1	0	108	109	0.00	4.14	0.00	475.74	479.88
10	(5.0 to 7.5)	M	0	1	0	61	62	0.00	5.42	0.00	343.12	348.54
		F	0	0	0	3	3	0.00	0.00	0.00	18.07	18.07
		T	0	1	0	64	65	0.00	5.42	0.00	361.19	366.61
11	(7.5 to 10.0)	M	0	0	0	10	10	0.00	0.00	0.00	83.66	83.66
		F	0	0	0	0	0	0.00	0.00	0.00	0.00	0.00
		T	0	0	0	10	10	0.00	0.00	0.00	83.66	83.66
12	Medium	M	0	2	0	171	173	0.00	9.56	0.00	867.87	877.43
		F	0	0	0	11	11	0.00	0.00	0.00	52.72	52.72
		T	0	2	0	182	184	0.00	9.56	0.00	920.59	930.15
13	(10.0 to 20.0)	M	0	0	0	1	1	0.00	0.00	0.00	16.38	16.38
		F	0	0	0	0	0	0.00	0.00	0.00	0.00	0.00
		T	0	0	0	1	1	0.00	0.00	0.00	16.38	16.38
14	(20.0 & Above)	M	0	0	0	0	0	0.00	0.00	0.00	0.00	0.00
		F	0	0	0	0	0	0.00	0.00	0.00	0.00	0.00
		T	0	0	0	0	0	0.00	0.00	0.00	0.00	0.00
15	Large	M	0	0	0	1	1	0.00	0.00	0.00	16.38	16.38
		F	0	0	0	0	0	0.00	0.00	0.00	0.00	0.00
		T	0	0	0	1	1	0.00	0.00	0.00	16.38	16.38
16	All Classes	M	0	2038	1	22665	24704	0.00	1022.48	0.01	17592.07	18614.56
		F	0	174	0	2118	2292	0.00	74.85	0.00	1797.19	1872.04
		T	97	2212	1	24783	27093	24.20	1097.33	0.01	19389.26	20510.80



Table 1.6: Number and Area of Operational Holdings by Size Class

District: Tehri Garhwal

S. No.	Size Class (in Ha.)	Sex	No. of Operational Holdings					Area Operated (Ha.)				
			Institutional	SC	ST	Others	Total	Institutional	SC	ST	Others	Total
1	Below 0.5	M	0	6351	0	27996	34347	0.00	1423.83	0.00	8047.88	9471.71
		F	0	473	0	2612	3085	0.00	105.80	0.00	741.38	847.18
		T	48	6824	0	30608	37480	4.55	1529.63	0.00	8789.26	10323.44
2	(0.5 to 1.0)	M	0	1617	0	23572	25189	0.00	1125.92	0.00	16903.17	18029.09
		F	0	157	0	2087	2244	0.00	110.65	0.00	1519.56	1630.21
		T	9	1774	0	25659	27442	6.67	1236.57	0.00	18422.73	19665.97
3	Marginal	M	0	7968	0	51568	59536	0.00	2549.75	0.00	24951.05	27500.80
		F	0	630	0	4699	5329	0.00	216.45	0.00	2260.94	2477.39
		T	57	8598	0	56267	64922	11.22	2766.20	0.00	27211.99	29989.41
4	(1.0 to 2.0)	M	0	478	0	14800	15278	0.00	644.08	0.00	20163.70	20807.78
		F	0	36	0	1128	1164	0.00	49.56	0.00	1534.31	1583.87
		T	7	514	0	15928	16449	10.32	693.64	0.00	21698.01	22401.97
5	Small	M	0	478	0	14800	15278	0.00	644.08	0.00	20163.70	20807.78
		F	0	36	0	1128	1164	0.00	49.56	0.00	1534.31	1583.87
		T	7	514	0	15928	16449	10.32	693.64	0.00	21698.01	22401.97
6	(2.0 to 3.0)	M	0	88	0	3246	3334	0.00	199.44	0.00	7753.91	7953.35
		F	0	8	0	204	212	0.00	20.83	0.00	487.97	508.80
		T	5	96	0	3450	3551	11.59	220.27	0.00	8241.88	8473.74
7	(3.0 to 4.0)	M	0	10	0	861	871	0.00	32.48	0.00	24951.05	2927.01
		F	0	1	0	54	55	0.00	3.68	0.00	2260.94	186.45
		T	3	11	0	915	929	11.14	36.16	0.00	27211.99	3113.46
8	Semi-Medium	M	0	98	0	4107	4205	0.00	231.92	0.00	20163.70	10680.92
		F	0	9	0	258	267	0.00	24.51	0.00	1534.31	674.42
		T	8	107	0	4365	4480	22.73	256.43	0.00	21698.01	11355.34
9	(4.0 to 5.0)	M	0	4	0	286	290	0.00	17.51	0.00	20163.70	1249.63
		F	0	0	0	22	22	0.00	0.00	0.00	1534.31	99.29
		T	0	4	0	308	312	0.00	17.51	0.00	21698.01	1348.92
10	(5.0 to 7.5)	M	0	1	0	203	204	0.00	5.17	0.00	7753.91	1210.59
		F	0	0	0	16	16	0.00	0.00	0.00	487.97	93.87
		T	0	1	0	219	220	0.00	5.17	0.00	8241.88	1304.46
11	(7.5 to 10.0)	M	0	0	0	31	31	0.00	0.00	0.00	2927.01	263.03
		F	0	0	0	0	0	0.00	0.00	0.00	186.45	0.00
		T	1	0	0	31	32	7.64	0.00	0.00	3113.46	263.03
12	Medium	M	0	5	0	520	525	0.00	22.68	0.00	10680.92	2723.25
		F	0	0	0	38	38	0.00	0.00	0.00	674.42	193.16
		T	1	5	0	558	564	7.64	22.68	0.00	11355.34	2916.41
13	(10.0 to 20.0)	M	0	0	0	13	13	0.00	0.00	0.00	170.87	170.87
		F	0	0	0	0	0	0.00	0.00	0.00	0.00	0.00
		T	4	0	0	13	17	53.98	0.00	0.00	170.87	224.85
14	(20.0 & Above)	M	0	0	0	1	1	0.00	0.00	0.00	23.91	23.91
		F	0	0	0	0	0	0.00	0.00	0.00	0.00	0.00
		T	0	0	0	1	1	0.00	0.00	0.00	23.91	23.91
15	Large	M	0	0	0	14	14	0.00	0.00	0.00	194.78	194.78
		F	0	0	0	0	0	0.00	0.00	0.00	0.00	0.00
		T	4	0	0	14	18	53.98	0.00	0.00	194.78	248.76
16	All Classes	M	0	8549	0	71009	79558	0.00	3448.43	0.00	58713.70	62162.13
		F	0	675	0	6123	6798	0.00	290.52	0.00	4662.83	4953.35
		T	77	9224	0	77132	86433	105.89	3738.95	0.00	63376.53	67221.37

Table 1.6: Number and Area of Operational Holdings by Size Class

District: Uttarkashi

S. No.	Size Class (in Ha.)	Sex	No. of Operational Holdings					Area Operated (Ha.)				
			Institutional	SC	ST	Others	Total	Institutional	SC	ST	Others	Total
1	Below 0.5	M	0	5136	139	13688	18963	0.00	1084.46	17.08	2735.69	3837.23
		F	0	542	22	1043	1607	0.00	113.15	2.33	201.16	316.64
		T	1	5678	161	14731	20571	0.09	1197.61	19.41	2936.85	4153.96
2	(0.5 to 1.0)	M	0	1682	12	5166	6860	0.00	1202.37	8.89	3651.82	4863.08
		F	0	170	1	395	566	0.00	120.77	0.95	286.69	408.41
		T	0	1852	13	5561	7426	0.00	1323.14	9.84	3938.51	5271.49
3	Marginal	M	0	6818	151	18854	25823	0.00	2286.83	25.97	6387.51	8700.31
		F	0	712	23	1438	2173	0.00	233.92	3.28	487.85	725.05
		T	1	7530	174	20292	27997	0.09	2520.75	29.25	6875.36	9425.45
4	(1.0 to 2.0)	M	0	1243	8	5120	6371	0.00	1718.87	12.02	7281.21	9012.10
		F	0	110	0	402	512	0.00	153.90	0.00	571.60	725.50
		T	0	1353	8	5522	6883	0.00	1872.77	12.02	7852.81	9737.60
5	Small	M	0	1243	8	5120	6371	0.00	1718.87	12.02	7281.21	9012.10
		F	0	110	0	402	512	0.00	153.90	0.00	571.60	725.50
		T	0	1353	8	5522	6883	0.00	1872.77	12.02	7852.81	9737.60
6	(2.0 to 3.0)	M	0	368	4	2153	2525	0.00	884.77	10.16	5262.06	6156.99
		F	0	27	0	151	178	0.00	64.95	0.00	364.11	429.06
		T	0	395	4	2304	2703	0.00	949.72	10.16	5626.17	6586.05
7	(3.0 to 4.0)	M	0	111	0	924	1035	0.00	380.08	0.00	3179.46	3559.54
		F	0	7	0	71	78	0.00	23.58	0.00	246.64	270.22
		T	0	118	0	995	1113	0.00	403.66	0.00	3426.10	3829.76
8	Semi-Medium	M	0	479	4	3077	3560	0.00	1264.85	10.16	8441.52	9716.53
		F	0	34	0	222	256	0.00	88.53	0.00	610.75	699.28
		T	0	513	4	3299	3816	0.00	1353.38	10.16	9052.27	10415.81
9	(4.0 to 5.0)	M	0	51	1	385	437	0.00	224.78	4.74	1706.65	1936.17
		F	0	3	0	31	34	0.00	12.82	0.00	138.02	150.84
		T	0	54	1	416	471	0.00	237.60	4.74	1844.67	2087.01
10	(5.0 to 7.5)	M	0	18	0	264	282	0.00	109.63	0.00	1571.38	1681.01
		F	0	1	0	21	22	0.00	5.39	0.00	121.22	126.61
		T	1	19	0	285	305	5.01	115.02	0.00	1692.60	1812.63
11	(7.5 to 10.0)	M	0	2	0	44	46	0.00	17.25	0.00	370.78	388.03
		F	0	0	0	2	2	0.00	0.00	0.00	17.99	17.99
		T	0	2	0	46	48	0.00	17.25	0.00	388.77	406.02
12	Medium	M	0	71	1	693	765	0.00	351.66	4.74	3648.81	4005.21
		F	0	4	0	54	58	0.00	18.21	0.00	277.23	295.44
		T	1	75	1	747	824	5.01	369.87	4.74	3926.04	4305.66
13	(10.0 to 20.0)	M	0	0	0	13	13	0.00	0.00	0.00	158.21	158.21
		F	0	0	0	0	0	0.00	0.00	0.00	0.00	0.00
		T	2	0	0	13	15	28.33	0.00	0.00	158.21	186.54
14	(20.0 & Above)	M	0	1	0	0	1	0.00	33.66	0.00	0.00	33.66
		F	0	0	0	0	0	0.00	0.00	0.00	0.00	0.00
		T	0	1	0	0	1	0.00	33.66	0.00	0.00	33.66
15	Large	M	0	1	0	13	14	0.00	33.66	0.00	158.21	191.87
		F	0	0	0	0	0	0.00	0.00	0.00	0.00	0.00
		T	2	1	0	13	16	28.33	33.66	0.00	158.21	220.20
16	All Classes	M	0	8612	164	27757	36533	0.00	5655.87	52.89	25917.26	31626.02
		F	0	860	23	2116	2999	0.00	494.56	3.28	1947.43	2445.27
		T	4	9472	187	29873	39536	33.43	6150.43	56.17	27864.69	34104.72

Table 1.6: Number and Area of Operational Holdings by Size Class

District: Almora

S. No.	Size Class (in Ha.)	Sex	No. of Operational Holdings					Area Operated (Ha.)				
			Institutional	SC	ST	Others	Total	Institutional	SC	ST	Others	Total
1	Below 0.5	M	0	10860	1	27450	38311	0.00	2835.28	0.20	8518.57	11354.05
		F	0	1195	0	4022	5217	0.00	336.35	0.00	1196.67	1533.02
		T	4	12055	1	31472	43532	0.50	3171.63	0.20	9715.24	12887.57
2	(0.5 to 1.0)	M	0	5463	1	28524	33988	0.00	3873.08	0.80	20601.03	24474.91
		F	0	689	0	3832	4521	0.00	504.45	0.00	2872.67	3377.12
		T	2	6152	1	32356	38511	1.62	4377.53	0.80	23473.70	27853.65
3	Marginal	M	0	16323	2	55974	72299	0.00	6708.36	1.00	29119.60	35828.96
		F	0	1884	0	7854	9738	0.00	840.80	0.00	4069.34	4910.14
		T	6	18207	2	63828	82043	2.12	7549.16	1.00	33188.94	40741.22
4	(1.0 to 2.0)	M	0	1941	3	18500	20444	0.00	2606.30	4.85	25259.19	27870.34
		F	0	160	1	1842	2003	0.00	221.66	1.20	2478.08	2700.94
		T	4	2101	4	20342	22451	5.67	2827.96	6.05	27737.27	30576.95
5	Small	M	0	1941	3	18500	20444	0.00	2606.30	4.85	25259.19	27870.34
		F	0	160	1	1842	2003	0.00	221.66	1.20	2478.08	2700.94
		T	4	2101	4	20342	22451	5.67	2827.96	6.05	27737.27	30576.95
6	(2.0 to 3.0)	M	0	164	1	3437	3602	0.00	391.31	2.50	8143.02	8536.83
		F	0	12	0	216	228	0.00	27.19	0.00	505.24	532.43
		T	2	176	1	3653	3832	4.97	418.50	2.50	8648.26	9074.23
7	(3.0 to 4.0)	M	0	23	0	675	698	0.00	77.52	0.00	2294.26	2371.78
		F	0	0	0	39	39	0.00	0.00	0.00	129.19	129.19
		T	1	23	0	714	738	3.08	77.52	0.00	2423.45	2504.05
8	Semi-Medium	M	0	187	1	4112	4300	0.00	468.83	2.50	10437.28	10908.61
		F	0	12	0	255	267	0.00	27.19	0.00	634.43	661.62
		T	3	199	1	4367	4570	8.05	496.02	2.50	11071.71	11578.28
9	(4.0 to 5.0)	M	0	2	0	127	129	0.00	9.55	0.00	565.92	575.47
		F	0	0	0	8	8	0.00	0.00	0.00	35.30	35.30
		T	1	2	0	135	138	4.20	9.55	0.00	601.22	614.97
10	(5.0 to 7.5)	M	0	1	0	54	55	0.00	5.44	0.00	316.31	321.75
		F	0	0	0	1	1	0.00	0.00	0.00	6.12	6.12
		T	1	1	0	55	57	7.02	5.44	0.00	322.43	334.89
11	(7.5 to 10.0)	M	0	0	0	5	5	0.00	0.00	0.00	42.60	42.60
		F	0	0	0	0	0	0.00	0.00	0.00	0.00	0.00
		T	1	0	0	5	6	7.70	0.00	0.00	42.60	50.30
12	Medium	M	0	3	0	186	189	0.00	14.99	0.00	924.83	939.82
		F	0	0	0	9	9	0.00	0.00	0.00	41.42	41.42
		T	3	3	0	195	201	18.92	14.99	0.00	966.25	1000.16
13	(10.0 to 20.0)	M	0	0	0	1	1	0.00	0.00	0.00	11.45	11.45
		F	0	0	0	0	0	0.00	0.00	0.00	0.00	0.00
		T	1	0	0	1	2	16.01	0.00	0.00	11.45	27.46
14	(20.0 & Above)	M	0	0	0	0	0	0.00	0.00	0.00	0.00	0.00
		F	0	0	0	0	0	0.00	0.00	0.00	0.00	0.00
		T	1	0	0	0	1	20.85	0.00	0.00	0.00	20.85
15	Large	M	0	0	0	1	1	0.00	0.00	0.00	11.45	11.45
		F	0	0	0	0	0	0.00	0.00	0.00	0.00	0.00
		T	2	0	0	1	3	36.86	0.00	0.00	11.45	48.31
16	All Classes	M	0	18454	6	78773	97233	0.00	9798.48	8.35	65752.35	75559.18
		F	0	2056	1	9960	12017	0.00	1089.65	1.20	7223.27	8314.12
		T	18	20510	7	88733	109268	71.62	10888.13	9.55	72975.62	83944.92

Table 1.6: Number and Area of Operational Holdings by Size Class

District: Bageshwar

S. No.	Size Class (in Ha.)	Sex	No. of Operational Holdings					Area Operated (Ha.)				
			Institutional	SC	ST	Others	Total	Institutional	SC	ST	Others	Total
1	Below 0.5	M	0	6620	102	25068	31790	0.00	1450.43	24.77	6424.83	7900.03
		F	0	474	21	2572	3067	0.00	110.35	4.57	492.46	607.38
		T	1	7094	123	27640	34858	0.05	1560.78	29.34	6917.29	8507.46
2	(0.5 to 1.0)	M	0	1462	61	11417	12940	0.00	1032.99	44.92	7605.00	8682.91
		F	0	104	10	943	1057	0.00	73.36	7.13	662.78	743.27
		T	1	1566	71	12360	13998	0.81	1106.35	52.05	8267.78	9426.99
3	Marginal	M	0	8082	163	36485	44730	0.00	2483.42	69.69	14029.83	16582.94
		F	0	578	31	3515	4124	0.00	183.71	11.70	1155.24	1350.65
		T	2	8660	194	40000	48856	0.86	2667.13	81.39	15185.07	17934.45
4	(1.0 to 2.0)	M	0	293	26	3876	4195	0.00	377.38	34.77	4975.74	5387.89
		F	0	25	2	256	283	0.00	30.99	2.35	319.25	352.59
		T	1	318	28	4132	4479	1.56	408.37	37.12	5294.99	5742.04
5	Small	M	0	293	26	3876	4195	0.00	377.38	34.77	4975.74	5387.89
		F	0	25	2	256	283	0.00	30.99	2.35	319.25	352.59
		T	1	318	28	4132	4479	1.56	408.37	37.12	5294.99	5742.04
6	(2.0 to 3.0)	M	0	16	1	413	430	0.00	38.65	2.42	991.22	1032.29
		F	0	4	1	12	17	0.00	11.75	2.72	29.10	43.57
		T	0	20	2	425	447	0.00	50.40	5.14	1020.32	1075.86
7	(3.0 to 4.0)	M	0	3	0	52	55	0.00	10.21	0.00	180.04	190.25
		F	0	0	0	1	1	0.00	0.00	0.00	3.58	3.58
		T	0	3	0	53	56	0.00	10.21	0.00	183.62	193.83
8	Semi-Medium	M	0	19	1	465	485	0.00	48.86	2.42	1171.26	1222.54
		F	0	4	1	13	18	0.00	11.75	2.72	32.68	47.15
		T	0	23	2	478	503	0.00	60.61	5.14	1203.94	1269.69
9	(4.0 to 5.0)	M	0	0	0	21	21	0.00	0.00	0.00	92.78	92.78
		F	0	0	0	1	1	0.00	0.00	0.00	4.18	4.18
		T	0	0	0	22	22	0.00	0.00	0.00	96.96	96.96
10	(5.0 to 7.5)	M	0	2	0	5	7	0.00	10.58	0.00	29.73	40.31
		F	0	0	0	0	0	0.00	0.00	0.00	0.00	0.00
		T	1	2	0	5	8	7.00	10.58	0.00	29.73	47.31
11	(7.5 to 10.0)	M	0	0	0	0	0	0.00	0.00	0.00	0.00	0.00
		F	0	0	0	0	0	0.00	0.00	0.00	0.00	0.00
		T	0	0	0	0	0	0.00	0.00	0.00	0.00	0.00
12	Medium	M	0	2	0	26	28	0.00	10.58	0.00	122.51	133.09
		F	0	0	0	1	1	0.00	0.00	0.00	4.18	4.18
		T	1	2	0	27	30	7.00	10.58	0.00	126.69	144.27
13	(10.0 to 20.0)	M	0	0	0	0	0	0.00	0.00	0.00	0.00	0.00
		F	0	0	0	0	0	0.00	0.00	0.00	0.00	0.00
		T	1	0	0	0	1	12.44	0.00	0.00	0.00	12.44
14	(20.0 & Above)	M	0	0	0	0	0	0.00	0.00	0.00	0.00	0.00
		F	0	0	0	0	0	0.00	0.00	0.00	0.00	0.00
		T	0	0	0	0	0	0.00	0.00	0.00	0.00	0.00
15	Large	M	0	0	0	0	0	0.00	0.00	0.00	0.00	0.00
		F	0	0	0	0	0	0.00	0.00	0.00	0.00	0.00
		T	1	0	0	0	1	12.44	0.00	0.00	0.00	12.44
16	All Classes	M	0	8396	190	40852	49438	0.00	2920.24	106.88	20299.34	23326.46
		F	0	607	34	3785	4426	0.00	226.45	16.77	1511.35	1754.57
		T	5	9003	224	44637	53869	21.86	3146.69	123.65	21810.69	25102.89

Table 1.6: Number and Area of Operational Holdings by Size Class

District: Champawat

S. No.	Size Class (in Ha.)	Sex	No. of Operational Holdings					Area Operated (Ha.)				
			Institutional	SC	ST	Others	Total	Institutional	SC	ST	Others	Total
1	Below 0.5	M	0	2637	15	11838	14490	0.00	790.01	3.80	3929.31	4723.12
		F	0	265	1	1062	1328	0.00	76.75	0.42	317.45	394.62
		T	30	2902	16	12900	15848	4.73	866.76	4.22	4246.76	5122.47
2	(0.5 to 1.0)	M	0	1517	11	9209	10737	0.00	1095.12	8.29	6885.80	7989.21
		F	0	96	0	702	798	0.00	72.92	0.00	499.43	572.35
		T	7	1613	11	9911	11542	4.85	1168.04	8.29	7385.23	8566.41
3	Marginal	M	0	4154	26	21047	25227	0.00	1885.13	12.09	10815.11	12712.33
		F	0	361	1	1764	2126	0.00	149.67	0.42	816.88	966.97
		T	37	4515	27	22811	27390	9.58	2034.80	12.51	11631.99	13688.88
4	(1.0 to 2.0)	M	0	475	5	5699	6179	0.00	640.21	7.24	8258.34	8905.79
		F	0	22	0	310	332	0.00	29.44	0.00	437.17	466.61
		T	6	497	5	6009	6517	9.41	669.65	7.24	8695.51	9381.81
5	Small	M	0	475	5	5699	6179	0.00	640.21	7.24	8258.34	8905.79
		F	0	22	0	310	332	0.00	29.44	0.00	437.17	466.61
		T	6	497	5	6009	6517	9.41	669.65	7.24	8695.51	9381.81
6	(2.0 to 3.0)	M	0	73	1	1477	1551	0.00	181.45	2.38	3729.19	3913.02
		F	0	1	0	44	45	0.00	2.45	0.00	106.04	108.49
		T	2	74	1	1521	1598	5.47	183.90	2.38	3835.23	4026.98
7	(3.0 to 4.0)	M	0	19	6	469	494	0.00	67.44	20.31	1613.97	1701.72
		F	0	0	0	20	20	0.00	0.00	0.00	71.43	71.43
		T	1	19	6	489	515	3.11	67.44	20.31	1685.40	1776.26
8	Semi-Medium	M	0	92	7	1946	2045	0.00	248.89	22.69	5343.16	5614.74
		F	0	1	0	64	65	0.00	2.45	0.00	177.47	179.92
		T	3	93	7	2010	2113	8.58	251.34	22.69	5520.63	5803.24
9	(4.0 to 5.0)	M	0	3	2	148	153	0.00	12.84	9.54	657.23	679.61
		F	0	0	0	9	9	0.00	0.00	0.00	39.04	39.04
		T	1	3	2	157	163	4.09	12.84	9.54	696.27	722.74
10	(5.0 to 7.5)	M	0	0	3	58	61	0.00	0.00	17.70	328.73	346.43
		F	0	0	0	2	2	0.00	0.00	0.00	14.52	14.52
		T	3	0	3	60	66	16.95	0.00	17.70	343.25	377.90
11	(7.5 to 10.0)	M	0	0	0	15	15	0.00	0.00	0.00	125.49	125.49
		F	0	0	0	0	0	0.00	0.00	0.00	0.00	0.00
		T	0	0	0	15	15	0.00	0.00	0.00	125.49	125.49
12	Medium	M	0	3	5	221	229	0.00	12.84	27.24	1111.45	1151.53
		F	0	0	0	11	11	0.00	0.00	0.00	53.56	53.56
		T	4	3	5	232	244	21.04	12.84	27.24	1165.01	1226.13
13	(10.0 to 20.0)	M	0	0	0	2	2	0.00	0.00	0.00	21.87	21.87
		F	0	0	0	1	1	0.00	0.00	0.00	12.63	12.63
		T	4	0	0	3	7	57.67	0.00	0.00	34.50	92.17
14	(20.0 & Above)	M	0	0	0	0	0	0.00	0.00	0.00	0.00	0.00
		F	0	0	0	0	0	0.00	0.00	0.00	0.00	0.00
		T	3	0	0	0	3	73.72	0.00	0.00	0.00	73.72
15	Large	M	0	0	0	2	2	0.00	0.00	0.00	21.87	21.87
		F	0	0	0	1	1	0.00	0.00	0.00	12.63	12.63
		T	7	0	0	3	10	131.39	0.00	0.00	34.50	165.89
16	All Classes	M	0	4724	43	28915	33682	0.00	2787.07	69.26	25549.93	28406.26
		F	0	384	1	2150	2535	0.00	181.56	0.42	1497.71	1679.69
		T	57	5108	44	31065	36274	180.00	2968.63	69.68	27047.64	30265.95

Table 1.6: Number and Area of Operational Holdings by Size Class

District: Nainital (Hill)

S. No.	Size Class (in Ha.)	Sex	No. of Operational Holdings					Area Operated (Ha.)				
			Institutional	SC	ST	Others	Total	Institutional	SC	ST	Others	Total
1	Below 0.5	M	0	3917	0	8898	12815	0.00	910.50	0.00	3635.87	4546.37
		F	0	154	0	622	776	0.00	34.89	0.00	210.98	245.87
		T	4	4071	0	9520	13595	1.08	945.39	0.00	3846.85	4793.32
2	(0.5 to 1.0)	M	0	1793	0	6319	8112	0.00	1287.39	0.00	5500.03	6787.42
		F	0	87	0	411	498	0.00	63.82	0.00	314.66	378.48
		T	2	1880	0	6730	8612	1.46	1351.21	0.00	5814.69	7167.36
3	Marginal	M	0	5710	0	15217	20927	0.00	2197.89	0.00	9135.90	11333.79
		F	0	241	0	1033	1274	0.00	98.71	0.00	525.64	624.35
		T	6	5951	0	16250	22207	2.54	2296.60	0.00	9661.54	11960.68
4	(1.0 to 2.0)	M	0	786	0	4721	5507	0.00	1059.69	0.00	7289.59	8349.28
		F	0	36	0	229	265	0.00	49.41	0.00	321.75	371.16
		T	1	822	0	4950	5773	1.46	1109.10	0.00	7611.34	8721.90
5	Small	M	0	786	0	4721	5507	0.00	1059.69	0.00	7289.59	8349.28
		F	0	36	0	229	265	0.00	49.41	0.00	321.75	371.16
		T	1	822	0	4950	5773	1.46	1109.10	0.00	7611.34	8721.90
6	(2.0 to 3.0)	M	0	142	0	1056	1198	0.00	342.70	0.00	2642.26	2984.96
		F	0	13	0	51	64	0.00	30.22	0.00	123.43	153.65
		T	0	155	0	1107	1262	0.00	372.92	0.00	2765.69	3138.61
7	(3.0 to 4.0)	M	0	36	0	357	393	0.00	122.83	0.00	1279.39	1402.22
		F	0	0	0	8	8	0.00	0.00	0.00	27.84	27.84
		T	0	36	0	365	401	0.00	122.83	0.00	1307.23	1430.06
8	Semi-Medium	M	0	178	0	1413	1591	0.00	465.53	0.00	3921.65	4387.18
		F	0	13	0	59	72	0.00	30.22	0.00	151.27	181.49
		T	0	191	0	1472	1663	0.00	495.75	0.00	4072.92	4568.67
9	(4.0 to 5.0)	M	0	17	0	123	140	0.00	74.13	0.00	545.24	619.37
		F	0	0	0	8	8	0.00	0.00	0.00	36.06	36.06
		T	0	17	0	131	148	0.00	74.13	0.00	581.30	655.43
10	(5.0 to 7.5)	M	0	8	0	120	128	0.00	45.61	0.00	705.71	751.32
		F	0	0	0	7	7	0.00	0.00	0.00	40.21	40.21
		T	0	8	0	127	135	0.00	45.61	0.00	745.92	791.53
11	(7.5 to 10.0)	M	0	2	0	31	33	0.00	17.37	0.00	262.08	279.45
		F	0	0	0	2	2	0.00	0.00	0.00	16.42	16.42
		T	0	2	0	33	35	0.00	17.37	0.00	278.50	295.87
12	Medium	M	0	27	0	274	301	0.00	137.11	0.00	1513.03	1650.14
		F	0	0	0	17	17	0.00	0.00	0.00	92.69	92.69
		T	0	27	0	291	318	0.00	137.11	0.00	1605.72	1742.83
13	(10.0 to 20.0)	M	0	0	0	21	21	0.00	0.00	0.00	263.07	263.07
		F	0	0	0	0	0	0.00	0.00	0.00	0.00	0.00
		T	0	0	0	21	21	0.00	0.00	0.00	263.07	263.07
14	(20.0 & Above)	M	0	0	0	3	3	0.00	0.00	0.00	74.85	74.85
		F	0	0	0	0	0	0.00	0.00	0.00	0.00	0.00
		T	0	0	0	3	3	0.00	0.00	0.00	74.85	74.85
15	Large	M	0	0	0	24	24	0.00	0.00	0.00	337.92	337.92
		F	0	0	0	0	0	0.00	0.00	0.00	0.00	0.00
		T	0	0	0	24	24	0.00	0.00	0.00	337.92	337.92
16	All Classes	M	0	6701	0	21649	28350	0.00	3860.22	0.00	22198.09	26058.31
		F	0	290	0	1338	1628	0.00	178.34	0.00	1091.35	1269.69
		T	7	6991	0	22987	29985	4.00	4038.56	0.00	23289.44	27332.00

Table 1.6: Number and Area of Operational Holdings by Size Class

District: Nainital (Plain)

S. No.	Size Class (in Ha.)	Sex	No. of Operational Holdings					Area Operated (Ha.)				
			Institutional	SC	ST	Others	Total	Institutional	SC	ST	Others	Total
1	Below 0.5	M	0	773	81	6438	7292	0.00	180.73	19.85	1445.86	1646.44
		F	0	77	7	997	1081	0.00	17.64	1.04	206.78	225.46
		T	19	850	88	7435	8392	5.55	198.37	20.89	1652.64	1877.45
2	(0.5 to 1.0)	M	0	338	35	2907	3280	0.00	241.48	24.12	2118.44	2384.04
		F	0	26	5	309	340	0.00	19.63	4.47	217.79	241.89
		T	15	364	40	3216	3635	11.44	261.11	28.59	2336.23	2637.37
3	Marginal	M	0	1111	116	9345	10572	0.00	422.21	43.97	3564.30	4030.48
		F	0	103	12	1306	1421	0.00	37.27	5.51	424.57	467.35
		T	34	1214	128	10651	12027	16.99	459.48	49.48	3988.87	4514.82
4	(1.0 to 2.0)	M	0	374	62	3124	3560	0.00	546.38	87.01	4661.82	5295.21
		F	0	25	7	262	294	0.00	32.77	9.65	375.26	417.68
		T	10	399	69	3386	3864	15.73	579.15	96.66	5037.08	5728.62
5	Small	M	0	374	62	3124	3560	0.00	546.38	87.01	4661.82	5295.21
		F	0	25	7	262	294	0.00	32.77	9.65	375.26	417.68
		T	10	399	69	3386	3864	15.73	579.15	96.66	5037.08	5728.62
6	(2.0 to 3.0)	M	0	300	40	1966	2306	0.00	662.15	97.85	4778.97	5538.97
		F	0	5	4	126	135	0.00	10.93	10.70	304.29	325.92
		T	6	305	44	2092	2447	14.81	673.08	108.55	5083.26	5879.70
7	(3.0 to 4.0)	M	0	36	23	853	912	0.00	120.54	78.92	2963.67	3163.13
		F	0	1	1	43	45	0.00	3.84	3.18	148.70	155.72
		T	2	37	24	896	959	7.76	124.38	82.10	3112.37	3326.61
8	Semi-Medium	M	0	336	63	2819	3218	0.00	782.69	176.77	7742.64	8702.10
		F	0	6	5	169	180	0.00	14.77	13.88	452.99	481.64
		T	8	342	68	2988	3406	22.57	797.46	190.65	8195.63	9206.31
9	(4.0 to 5.0)	M	0	18	14	511	543	0.00	77.10	61.53	2287.66	2426.29
		F	0	1	0	27	28	0.00	4.75	0.00	120.16	124.91
		T	1	19	14	538	572	4.07	81.85	61.53	2407.82	2555.27
10	(5.0 to 7.5)	M	0	11	3	438	452	0.00	64.35	19.54	2596.65	2680.54
		F	0	0	0	28	28	0.00	0.00	0.00	165.63	165.63
		T	4	11	3	466	484	24.26	64.35	19.54	2762.28	2870.43
11	(7.5 to 10.0)	M	0	5	0	172	177	0.00	40.92	0.00	1456.43	1497.35
		F	0	0	0	3	3	0.00	0.00	0.00	23.94	23.94
		T	2	5	0	175	182	19.35	40.92	0.00	1480.37	1540.64
12	Medium	M	0	34	17	1121	1172	0.00	182.37	81.07	6340.74	6604.18
		F	0	1	0	58	59	0.00	4.75	0.00	309.73	314.48
		T	7	35	17	1179	1238	47.68	187.12	81.07	6650.47	6966.34
13	(10.0 to 20.0)	M	0	1	1	125	127	0.00	12.37	11.91	1610.18	1634.46
		F	0	0	0	3	3	0.00	0.00	0.00	34.95	34.95
		T	1	1	1	128	131	15.82	12.37	11.91	1645.13	1685.23
14	(20.0 & Above)	M	0	0	0	8	8	0.00	0.00	0.00	194.44	194.44
		F	0	0	0	0	0	0.00	0.00	0.00	0.00	0.00
		T	4	0	0	8	12	266.63	0.00	0.00	194.44	461.07
15	Large	M	0	1	1	133	135	0.00	12.37	11.91	1804.62	1828.90
		F	0	0	0	3	3	0.00	0.00	0.00	34.95	34.95
		T	5	1	1	136	143	282.45	12.37	11.91	1839.57	2146.30
16	All Classes	M	0	1856	259	16542	18657	0.00	1946.02	400.73	24114.12	26460.87
		F	0	135	24	1798	1957	0.00	89.56	29.04	1597.50	1716.10
		T	64	1991	283	18340	20678	385.42	2035.58	429.77	25711.62	28562.39

Table 1.6: Number and Area of Operational Holdings by Size Class

District: Nainital

S. No.	Size Class (in Ha.)	Sex	No. of Operational Holdings					Area Operated (Ha.)				
			Institutional	SC	ST	Others	Total	Institutional	SC	ST	Others	Total
1	Below 0.5	M	0	4690	81	15336	20107	0.00	1091.23	19.85	5081.73	6192.81
		F	0	231	7	1619	1857	0.00	52.53	1.04	417.76	471.33
		T	23	4921	88	16955	21987	6.63	1143.76	20.89	5499.49	6670.77
2	(0.5 to 1.0)	M	0	2131	35	9226	11392	0.00	1528.87	24.12	7618.47	9171.46
		F	0	113	5	720	838	0.00	83.45	4.47	532.45	620.37
		T	17	2244	40	9946	12247	12.90	1612.32	28.59	8150.92	9804.73
3	Marginal	M	0	6821	116	24562	31499	0.00	2620.10	43.97	12700.20	15364.27
		F	0	344	12	2339	2695	0.00	135.98	5.51	950.21	1091.70
		T	40	7165	128	26901	34234	19.53	2756.08	49.48	13650.41	16475.50
4	(1.0 to 2.0)	M	0	1160	62	7845	9067	0.00	1606.07	87.01	11951.41	13644.49
		F	0	61	7	491	559	0.00	82.18	9.65	697.01	788.84
		T	11	1221	69	8336	9637	17.19	1688.25	96.66	12648.42	14450.52
5	Small	M	0	1160	62	7845	9067	0.00	1606.07	87.01	11951.41	13644.49
		F	0	61	7	491	559	0.00	82.18	9.65	697.01	788.84
		T	11	1221	69	8336	9637	17.19	1688.25	96.66	12648.42	14450.52
6	(2.0 to 3.0)	M	0	442	40	3022	3504	0.00	1004.85	97.85	7421.23	8523.93
		F	0	18	4	177	199	0.00	41.15	10.70	427.72	479.57
		T	6	460	44	3199	3709	14.81	1046.00	108.55	7848.95	9018.31
7	(3.0 to 4.0)	M	0	72	23	1210	1305	0.00	243.37	78.92	4243.06	4565.35
		F	0	1	1	51	53	0.00	3.84	3.18	176.54	183.56
		T	2	73	24	1261	1360	7.76	247.21	82.10	4419.60	4756.67
8	Semi-Medium	M	0	514	63	4232	4809	0.00	1248.22	176.77	11664.29	13089.28
		F	0	19	5	228	252	0.00	44.99	13.88	604.26	663.13
		T	8	533	68	4460	5069	22.57	1293.21	190.65	12268.55	13774.98
9	(4.0 to 5.0)	M	0	35	14	634	683	0.00	151.23	61.53	2832.90	3045.66
		F	0	1	0	35	36	0.00	4.75	0.00	156.22	160.97
		T	1	36	14	669	720	4.07	155.98	61.53	2989.12	3210.70
10	(5.0 to 7.5)	M	0	19	3	558	580	0.00	109.96	19.54	3302.36	3431.86
		F	0	0	0	35	35	0.00	0.00	0.00	205.84	205.84
		T	4	19	3	593	619	24.26	109.96	19.54	3508.20	3661.96
11	(7.5 to 10.0)	M	0	7	0	203	210	0.00	58.29	0.00	1718.51	1776.80
		F	0	0	0	5	5	0.00	0.00	0.00	40.36	40.36
		T	2	7	0	208	217	19.35	58.29	0.00	1758.87	1836.51
12	Medium	M	0	61	17	1395	1473	0.00	319.48	81.07	7853.77	8254.32
		F	0	1	0	75	76	0.00	4.75	0.00	402.42	407.17
		T	7	62	17	1470	1556	47.68	324.23	81.07	8256.19	8709.17
13	(10.0 to 20.0)	M	0	1	1	146	148	0.00	12.37	11.91	1873.25	1897.53
		F	0	0	0	3	3	0.00	0.00	0.00	34.95	34.95
		T	1	1	1	149	152	15.82	12.37	11.91	1908.20	1948.30
14	(20.0 & Above)	M	0	0	0	11	11	0.00	0.00	0.00	269.29	269.29
		F	0	0	0	0	0	0.00	0.00	0.00	0.00	0.00
		T	4	0	0	11	15	266.63	0.00	0.00	269.29	535.92
15	Large	M	0	1	1	157	159	0.00	12.37	11.91	2142.54	2166.82
		F	0	0	0	3	3	0.00	0.00	0.00	34.95	34.95
		T	5	1	1	160	167	282.45	12.37	11.91	2177.49	2484.22
16	All Classes	M	0	8557	259	38191	47007	0.00	5806.24	400.73	46312.21	52519.18
		F	0	425	24	3136	3585	0.00	267.90	29.04	2688.85	2985.79
		T	71	8982	283	41327	50663	389.42	6074.14	429.77	49001.06	55894.39



Table 1.6: Number and Area of Operational Holdings by Size Class

District: Pithoragarh

S. No.	Size Class (in Ha.)	Sex	No. of Operational Holdings					Area Operated (Ha.)				
			Institutional	SC	ST	Others	Total	Institutional	SC	ST	Others	Total
1	Below 0.5	M	0	10960	1908	27544	40412	0.00	2817.02	518.20	7791.12	11126.34
		F	0	1236	268	4036	5540	0.00	303.33	76.23	1196.98	1576.54
		T	19	12196	2176	31580	45971	3.78	3120.35	594.43	8988.10	12706.66
2	(0.5 to 1.0)	M	0	3015	968	17873	21856	0.00	2018.47	668.70	12437.27	15124.44
		F	0	292	95	2359	2746	0.00	200.64	67.38	1582.95	1850.97
		T	1	3307	1063	20232	24603	0.64	2219.11	736.08	14020.22	16976.05
3	Marginal	M	0	13975	2876	45417	62268	0.00	4835.49	1186.90	20228.39	26250.78
		F	0	1528	363	6395	8286	0.00	503.97	143.61	2779.93	3427.51
		T	20	15503	3239	51812	70574	4.42	5339.46	1330.51	23008.32	29682.71
4	(1.0 to 2.0)	M	0	543	330	6360	7233	0.00	724.34	462.55	8617.70	9804.59
		F	0	60	32	550	642	0.00	80.89	45.63	731.91	858.43
		T	6	603	362	6910	7881	6.40	805.23	508.18	9349.61	10669.42
5	Small	M	0	543	330	6360	7233	0.00	724.34	462.55	8617.70	9804.59
		F	0	60	32	550	642	0.00	80.89	45.63	731.91	858.43
		T	6	603	362	6910	7881	6.40	805.23	508.18	9349.61	10669.42
6	(2.0 to 3.0)	M	0	64	64	977	1105	0.00	154.29	154.11	2327.81	2636.21
		F	0	1	8	55	64	0.00	2.46	17.95	130.64	151.05
		T	0	65	72	1032	1169	0.00	156.75	172.06	2458.45	2787.26
7	(3.0 to 4.0)	M	0	7	11	141	159	0.00	23.83	40.69	492.33	556.85
		F	0	0	0	5	5	0.00	0.00	0.00	18.71	18.71
		T	2	7	11	146	166	6.85	23.83	40.69	511.04	582.41
8	Semi-Medium	M	0	71	75	1118	1264	0.00	178.12	194.80	2820.14	3193.06
		F	0	1	8	60	69	0.00	2.46	17.95	149.35	169.76
		T	2	72	83	1178	1335	6.85	180.58	212.75	2969.49	3369.67
9	(4.0 to 5.0)	M	0	0	3	31	34	0.00	0.00	13.03	143.22	156.25
		F	0	0	0	1	1	0.00	0.00	0.00	4.87	4.87
		T	1	0	3	32	36	4.43	0.00	13.03	148.09	165.55
10	(5.0 to 7.5)	M	0	0	3	13	16	0.00	0.00	19.06	74.87	93.93
		F	0	0	0	0	0	0.00	0.00	0.00	0.00	0.00
		T	3	0	3	13	19	18.00	0.00	19.06	74.87	111.93
11	(7.5 to 10.0)	M	0	0	0	0	0	0.00	0.00	0.00	0.00	0.00
		F	0	0	0	0	0	0.00	0.00	0.00	0.00	0.00
		T	0	0	0	0	0	0.00	0.00	0.00	0.00	0.00
12	Medium	M	0	0	6	44	50	0.00	0.00	32.09	218.09	250.18
		F	0	0	0	1	1	0.00	0.00	0.00	4.87	4.87
		T	4	0	6	45	55	22.43	0.00	32.09	222.96	277.48
13	(10.0 to 20.0)	M	0	0	0	0	0	0.00	0.00	0.00	0.00	0.00
		F	0	0	0	0	0	0.00	0.00	0.00	0.00	0.00
		T	1	0	0	0	1	18.25	0.00	0.00	0.00	18.25
14	(20.0 & Above)	M	0	0	0	0	0	0.00	0.00	0.00	0.00	0.00
		F	0	0	0	0	0	0.00	0.00	0.00	0.00	0.00
		T	0	0	0	0	0	0.00	0.00	0.00	0.00	0.00
15	Large	M	0	0	0	0	0	0.00	0.00	0.00	0.00	0.00
		F	0	0	0	0	0	0.00	0.00	0.00	0.00	0.00
		T	1	0	0	0	1	18.25	0.00	0.00	0.00	18.25
16	All Classes	M	0	14589	3287	52939	70815	0.00	5737.95	1876.34	31884.32	39498.61
		F	0	1589	403	7006	8998	0.00	587.32	207.19	3666.06	4460.57
		T	33	16178	3690	59945	79846	58.35	6325.27	2083.53	35550.38	44017.53

Table 1.6: Number and Area of Operational Holdings by Size Class

District: Udhamasinghnagar

S. No.	Size Class (in Ha.)	Sex	No. of Operational Holdings					Area Operated (Ha.)				
			Institutional	SC	ST	Others	Total	Institutional	SC	ST	Others	Total
1	Below 0.5	M	0	3184	5006	30758	38948	0.00	812.60	1118.23	6584.88	8515.71
		F	0	293	328	4302	4923	0.00	75.35	80.36	922.11	1077.82
		T	143	3477	5334	35060	44014	34.47	887.95	1198.59	7506.99	9628.00
2	(0.5 to 1.0)	M	0	1037	2159	15010	18206	0.00	742.77	1542.40	10396.84	12682.01
		F	0	84	170	1972	2226	0.00	57.39	118.20	1431.92	1607.51
		T	91	1121	2329	16982	20523	66.44	800.16	1660.60	11828.76	14355.96
3	Marginal	M	0	4221	7165	45768	57154	0.00	1555.37	2660.63	16981.72	21197.72
		F	0	377	498	6274	7149	0.00	132.74	198.56	2354.03	2685.33
		T	234	4598	7663	52042	64537	100.91	1688.11	2859.19	19335.75	23983.96
4	(1.0 to 2.0)	M	0	912	1943	15242	18097	0.00	1293.60	2814.47	20673.36	24781.43
		F	0	53	135	1861	2049	0.00	72.58	197.06	2518.37	2788.01
		T	67	965	2078	17103	20213	95.51	1366.18	3011.53	23191.73	27664.95
5	Small	M	0	912	1943	15242	18097	0.00	1293.60	2814.47	20673.36	24781.43
		F	0	53	135	1861	2049	0.00	72.58	197.06	2518.37	2788.01
		T	67	965	2078	17103	20213	95.51	1366.18	3011.53	23191.73	27664.95
6	(2.0 to 3.0)	M	0	352	1218	7385	8955	0.00	806.12	3012.21	17548.89	21367.22
		F	0	15	79	729	823	0.00	33.03	192.93	1754.42	1980.38
		T	31	367	1297	8114	9809	72.69	839.15	3205.14	19303.31	23420.29
7	(3.0 to 4.0)	M	0	91	940	3581	4612	0.00	312.75	3235.10	12213.08	15760.93
		F	0	4	36	322	362	0.00	13.46	122.22	1100.41	1236.09
		T	21	95	976	3903	4995	73.68	326.21	3357.32	13313.49	17070.70
8	Semi-Medium	M	0	443	2158	10966	13567	0.00	1118.87	6247.31	29761.97	37128.15
		F	0	19	115	1051	1185	0.00	46.49	315.15	2854.83	3216.47
		T	52	462	2273	12017	14804	146.37	1165.36	6562.46	32616.80	40490.99
9	(4.0 to 5.0)	M	0	46	736	1990	2772	0.00	203.90	3326.20	8803.70	12333.80
		F	0	2	22	203	227	0.00	8.25	98.65	906.94	1013.84
		T	12	48	758	2193	3011	54.46	212.15	3424.85	9710.64	13402.10
10	(5.0 to 7.5)	M	0	24	1097	1668	2789	0.00	137.58	6577.03	9808.51	16523.12
		F	0	0	29	136	165	0.00	0.00	166.52	792.34	958.86
		T	10	24	1126	1804	2964	57.58	137.58	6743.55	10600.85	17539.56
11	(7.5 to 10.0)	M	0	4	422	368	794	0.00	32.76	3536.94	3092.37	6662.07
		F	0	0	4	15	19	0.00	0.00	31.57	128.17	159.74
		T	5	4	426	383	818	41.23	32.76	3568.51	3220.54	6863.04
12	Medium	M	0	74	2255	4026	6355	0.00	374.24	13440.17	21704.58	35518.99
		F	0	2	55	354	411	0.00	8.25	296.74	1827.45	2132.44
		T	27	76	2310	4380	6793	153.27	382.49	13736.91	23532.03	37804.70
13	(10.0 to 20.0)	M	0	1	183	196	380	0.00	11.43	2177.36	2481.67	4670.46
		F	0	0	5	9	14	0.00	0.00	70.28	112.93	183.21
		T	11	1	188	205	405	153.88	11.43	2247.64	2594.60	5007.55
14	(20.0 & Above)	M	0	1	2	66	69	0.00	26.56	45.18	2600.53	2672.27
		F	0	0	0	4	4	0.00	0.00	0.00	209.14	209.14
		T	34	1	2	70	107	8010.23	26.56	45.18	2809.67	10891.64
15	Large	M	0	2	185	262	449	0.00	37.99	2222.54	5082.20	7342.73
		F	0	0	5	13	18	0.00	0.00	70.28	322.07	392.35
		T	45	2	190	275	512	8164.11	37.99	2292.82	5404.27	15899.19
16	All Classes	M	0	5652	13706	76264	95622	0.00	4380.07	27385.12	94203.83	125969.02
		F	0	451	808	9553	10812	0.00	260.06	1077.79	9876.75	11214.60
		T	425	6103	14514	85817	106859	8660.17	4640.13	28462.91	104080.58	145843.79

Table 1.7: Number and Area of Operational Holdings by Size Class

District: Chamoli

Tehsil: Chamoli

S. No.	Size Class (in Ha.)	Sex	No. of Operational Holdings					Area Operated (Ha.)				
			Institutional	SC	ST	Others	Total	Institutional	SC	ST	Others	Total
1	Below 0.5	M	0	539	90	2066	2695	0.00	108.80	14.63	437.49	560.92
		F	0	28	5	156	189	0.00	4.71	0.91	35.28	40.90
		T	49	567	95	2222	2933	5.40	113.51	15.54	472.77	607.22
2	(0.5 to 1.0)	M	0	176	14	1096	1286	0.00	128.23	10.51	823.81	962.55
		F	0	12	2	93	107	0.00	8.40	1.21	66.20	75.81
		T	7	188	16	1189	1400	5.18	136.63	11.72	890.01	1043.54
3	Marginal	M	0	715	104	3162	3981	0.00	237.03	25.14	1261.30	1523.47
		F	0	40	7	249	296	0.00	13.11	2.12	101.48	116.71
		T	56	755	111	3411	4333	10.58	250.14	27.26	1362.78	1650.76
4	(1.0 to 2.0)	M	0	68	12	915	995	0.00	105.00	16.48	1222.46	1343.94
		F	0	2	2	55	59	0.00	2.45	2.80	72.25	77.50
		T	7	70	14	970	1061	10.43	107.45	19.28	1294.71	1431.87
5	Small	M	0	68	12	915	995	0.00	105.00	16.48	1222.46	1343.94
		F	0	2	2	55	59	0.00	2.45	2.80	72.25	77.50
		T	7	70	14	970	1061	10.43	107.45	19.28	1294.71	1431.87
6	(2.0 to 3.0)	M	0	14	2	228	244	0.00	35.88	4.37	544.61	584.86
		F	0	1	0	17	18	0.00	2.53	0.00	40.34	42.87
		T	4	15	2	245	266	9.24	38.41	4.37	584.95	636.97
7	(3.0 to 4.0)	M	0	1	1	57	59	0.00	3.11	3.10	206.74	212.95
		F	0	0	0	3	3	0.00	0.00	0.00	11.09	11.09
		T	0	1	1	60	62	0.00	3.11	3.10	217.83	224.04
8	Semi-Medium	M	0	15	3	285	303	0.00	38.99	7.47	751.35	797.81
		F	0	1	0	20	21	0.00	2.53	0.00	51.43	53.96
		T	4	16	3	305	328	9.24	41.52	7.47	802.78	861.01
9	(4.0 to 5.0)	M	0	4	0	26	30	0.00	17.79	0.00	128.97	146.76
		F	0	0	0	0	0	0.00	0.00	0.00	0.00	0.00
		T	2	4	0	26	32	8.89	17.79	0.00	128.97	155.65
10	(5.0 to 7.5)	M	0	0	0	18	18	0.00	0.00	0.00	103.35	103.35
		F	0	0	0	0	0	0.00	0.00	0.00	0.00	0.00
		T	0	0	0	18	18	0.00	0.00	0.00	103.35	103.35
11	(7.5 to 10.0)	M	0	1	0	3	4	0.00	9.86	0.00	23.08	32.94
		F	0	0	0	0	0	0.00	0.00	0.00	0.00	0.00
		T	0	1	0	3	4	0.00	9.86	0.00	23.08	32.94
12	Medium	M	0	5	0	47	52	0.00	27.65	0.00	255.40	283.05
		F	0	0	0	0	0	0.00	0.00	0.00	0.00	0.00
		T	2	5	0	47	54	8.89	27.65	0.00	255.40	291.94
13	(10.0 to 20.0)	M	0	0	0	0	0	0.00	0.00	0.00	0.00	0.00
		F	0	0	0	0	0	0.00	0.00	0.00	0.00	0.00
		T	0	0	0	0	0	0.00	0.00	0.00	0.00	0.00
14	(20.0 & Above)	M	0	0	0	0	0	0.00	0.00	0.00	0.00	0.00
		F	0	0	0	0	0	0.00	0.00	0.00	0.00	0.00
		T	0	0	0	0	0	0.00	0.00	0.00	0.00	0.00
15	Large	M	0	0	0	0	0	0.00	0.00	0.00	0.00	0.00
		F	0	0	0	0	0	0.00	0.00	0.00	0.00	0.00
		T	0	0	0	0	0	0.00	0.00	0.00	0.00	0.00
16	All Classes	M	0	803	119	4409	5331	0.00	408.67	49.09	3490.51	3948.27
		F	0	43	9	324	376	0.00	18.09	4.92	225.16	248.17
		T	69	846	128	4733	5776	39.14	426.76	54.01	3715.67	4235.58

Table 1.7: Number and Area of Operational Holdings by Size Class

District: Chamoli

Tehsil: Gairsain

S. No.	Size Class (in Ha.)	Sex	No. of Operational Holdings					Area Operated (Ha.)				
			Institutional	SC	ST	Others	Total	Institutional	SC	ST	Others	Total
1	Below 0.5	M	0	439	10	2214	2663	0.00	95.91	1.28	690.54	787.73
		F	0	41	7	192	240	0.00	8.76	1.20	51.32	61.28
		T	29	480	17	2406	2932	4.82	104.67	2.48	741.86	853.83
2	(0.5 to 1.0)	M	0	93	1	1029	1123	0.00	63.79	0.50	736.62	800.91
		F	0	2	2	128	132	0.00	1.30	1.08	89.51	91.89
		T	9	95	3	1157	1264	6.82	65.09	1.58	826.13	899.62
3	Marginal	<b>M</b>	<b>0</b>	<b>532</b>	<b>11</b>	<b>3243</b>	<b>3786</b>	<b>0.00</b>	<b>159.70</b>	<b>1.78</b>	<b>1427.16</b>	<b>1588.64</b>
		<b>F</b>	<b>0</b>	<b>43</b>	<b>9</b>	<b>320</b>	<b>372</b>	<b>0.00</b>	<b>10.06</b>	<b>2.28</b>	<b>140.83</b>	<b>153.17</b>
		<b>T</b>	<b>38</b>	<b>575</b>	<b>20</b>	<b>3563</b>	<b>4196</b>	<b>11.64</b>	<b>169.76</b>	<b>4.06</b>	<b>1567.99</b>	<b>1753.45</b>
4	(1.0 to 2.0)	M	0	51	0	827	878	0.00	68.38	0.00	1133.19	1201.57
		F	0	2	0	71	73	0.00	3.18	0.00	104.60	107.78
		T	5	53	0	898	956	7.24	71.56	0.00	1237.79	1316.59
5	Small	<b>M</b>	<b>0</b>	<b>51</b>	<b>0</b>	<b>827</b>	<b>878</b>	<b>0.00</b>	<b>68.38</b>	<b>0.00</b>	<b>1133.19</b>	<b>1201.57</b>
		<b>F</b>	<b>0</b>	<b>2</b>	<b>0</b>	<b>71</b>	<b>73</b>	<b>0.00</b>	<b>3.18</b>	<b>0.00</b>	<b>104.60</b>	<b>107.78</b>
		<b>T</b>	<b>5</b>	<b>53</b>	<b>0</b>	<b>898</b>	<b>956</b>	<b>7.24</b>	<b>71.56</b>	<b>0.00</b>	<b>1237.79</b>	<b>1316.59</b>
6	(2.0 to 3.0)	M	0	15	0	393	408	0.00	34.05	0.00	938.34	972.39
		F	0	2	0	19	21	0.00	4.54	0.00	47.65	52.19
		T	3	17	0	412	432	8.04	38.59	0.00	985.99	1032.62
7	(3.0 to 4.0)	M	0	5	0	170	175	0.00	18.00	0.00	591.48	609.48
		F	0	0	0	10	10	0.00	0.00	0.00	38.18	38.18
		T	1	5	0	180	186	3.02	18.00	0.00	629.66	650.68
8	Semi-Medium	<b>M</b>	<b>0</b>	<b>20</b>	<b>0</b>	<b>563</b>	<b>583</b>	<b>0.00</b>	<b>52.05</b>	<b>0.00</b>	<b>1529.82</b>	<b>1581.87</b>
		<b>F</b>	<b>0</b>	<b>2</b>	<b>0</b>	<b>29</b>	<b>31</b>	<b>0.00</b>	<b>4.54</b>	<b>0.00</b>	<b>85.83</b>	<b>90.37</b>
		<b>T</b>	<b>4</b>	<b>22</b>	<b>0</b>	<b>592</b>	<b>618</b>	<b>11.06</b>	<b>56.59</b>	<b>0.00</b>	<b>1615.65</b>	<b>1683.30</b>
9	(4.0 to 5.0)	M	0	6	0	112	118	0.00	25.38	0.00	450.50	475.88
		F	0	0	0	2	2	0.00	0.00	0.00	8.14	8.14
		T	0	6	0	114	120	0.00	25.38	0.00	458.64	484.02
10	(5.0 to 7.5)	M	0	0	0	78	78	0.00	0.00	0.00	475.69	475.69
		F	0	0	0	6	6	0.00	0.00	0.00	33.22	33.22
		T	0	0	0	84	84	0.00	0.00	0.00	508.91	508.91
11	(7.5 to 10.0)	M	0	0	0	17	17	0.00	0.00	0.00	155.72	155.72
		F	0	0	0	0	0	0.00	0.00	0.00	0.00	0.00
		T	0	0	0	17	17	0.00	0.00	0.00	155.72	155.72
12	Medium	<b>M</b>	<b>0</b>	<b>6</b>	<b>0</b>	<b>207</b>	<b>213</b>	<b>0.00</b>	<b>25.38</b>	<b>0.00</b>	<b>1081.91</b>	<b>1107.29</b>
		<b>F</b>	<b>0</b>	<b>0</b>	<b>0</b>	<b>8</b>	<b>8</b>	<b>0.00</b>	<b>0.00</b>	<b>0.00</b>	<b>41.36</b>	<b>41.36</b>
		<b>T</b>	<b>0</b>	<b>6</b>	<b>0</b>	<b>215</b>	<b>221</b>	<b>0.00</b>	<b>25.38</b>	<b>0.00</b>	<b>1123.27</b>	<b>1148.65</b>
13	(10.0 to 20.0)	M	0	0	0	8	8	0.00	0.00	0.00	113.41	113.41
		F	0	0	0	0	0	0.00	0.00	0.00	0.00	0.00
		T	0	0	0	8	8	0.00	0.00	0.00	113.41	113.41
14	(20.0 & Above)	M	0	0	0	0	0	0.00	0.00	0.00	0.00	0.00
		F	0	0	0	0	0	0.00	0.00	0.00	0.00	0.00
		T	0	0	0	0	0	0.00	0.00	0.00	0.00	0.00
15	Large	<b>M</b>	<b>0</b>	<b>0</b>	<b>0</b>	<b>8</b>	<b>8</b>	<b>0.00</b>	<b>0.00</b>	<b>0.00</b>	<b>113.41</b>	<b>113.41</b>
		<b>F</b>	<b>0</b>	<b>0</b>	<b>0</b>	<b>0</b>	<b>0</b>	<b>0.00</b>	<b>0.00</b>	<b>0.00</b>	<b>0.00</b>	<b>0.00</b>
		<b>T</b>	<b>0</b>	<b>0</b>	<b>0</b>	<b>8</b>	<b>8</b>	<b>0.00</b>	<b>0.00</b>	<b>0.00</b>	<b>113.41</b>	<b>113.41</b>
16	All Classes	<b>M</b>	<b>0</b>	<b>609</b>	<b>11</b>	<b>4848</b>	<b>5468</b>	<b>0.00</b>	<b>305.51</b>	<b>1.78</b>	<b>5285.49</b>	<b>5592.78</b>
		<b>F</b>	<b>0</b>	<b>47</b>	<b>9</b>	<b>428</b>	<b>484</b>	<b>0.00</b>	<b>17.78</b>	<b>2.28</b>	<b>372.62</b>	<b>392.68</b>
		<b>T</b>	<b>47</b>	<b>656</b>	<b>20</b>	<b>5276</b>	<b>5999</b>	<b>29.94</b>	<b>323.29</b>	<b>4.06</b>	<b>5658.11</b>	<b>6015.40</b>

Table 1.7: Number and Area of Operational Holdings by Size Class

District: Chamoli

Tehsil: Joshimath

S. No.	Size Class (in Ha.)	Sex	No. of Operational Holdings					Area Operated (Ha.)				
			Institutional	SC	ST	Others	Total	Institutional	SC	ST	Others	Total
1	Below 0.5	M	0	359	1289	1955	3603	0.00	21.85	69.80	111.13	202.78
		F	0	14	194	250	458	0.00	2.01	8.23	13.00	23.24
		T	62	373	1483	2205	4123	9.16	23.86	78.03	124.13	235.18
2	(0.5 to 1.0)	M	0	44	220	319	583	0.00	31.16	162.75	236.47	430.38
		F	0	5	23	27	55	0.00	4.33	17.29	18.82	40.44
		T	5	49	243	346	643	3.30	35.49	180.04	255.29	474.12
3	Marginal	M	0	403	1509	2274	4186	0.00	53.01	232.55	347.60	633.16
		F	0	19	217	277	513	0.00	6.34	25.52	31.82	63.68
		T	67	422	1726	2551	4766	12.46	59.35	258.07	379.42	709.30
4	(1.0 to 2.0)	M	0	42	194	448	684	0.00	56.77	279.31	645.50	981.58
		F	0	10	12	46	68	0.00	13.91	17.70	69.42	101.03
		T	5	52	206	494	757	6.21	70.68	297.01	714.92	1088.82
5	Small	M	0	42	194	448	684	0.00	56.77	279.31	645.50	981.58
		F	0	10	12	46	68	0.00	13.91	17.70	69.42	101.03
		T	5	52	206	494	757	6.21	70.68	297.01	714.92	1088.82
6	(2.0 to 3.0)	M	0	11	70	217	298	0.00	26.48	167.66	525.02	719.16
		F	0	1	4	21	26	0.00	2.50	9.71	50.97	63.18
		T	4	12	74	238	328	9.45	28.98	177.37	575.99	791.79
7	(3.0 to 4.0)	M	0	2	30	118	150	0.00	7.78	105.06	408.61	521.45
		F	0	1	2	9	12	0.00	3.01	7.06	30.91	40.98
		T	3	3	32	127	165	10.03	10.79	112.12	439.52	572.46
8	Semi-Medium	M	0	13	100	335	448	0.00	34.26	272.72	933.63	1240.61
		F	0	2	6	30	38	0.00	5.51	16.77	81.88	104.16
		T	7	15	106	365	493	19.48	39.77	289.49	1015.51	1364.25
9	(4.0 to 5.0)	M	0	3	25	46	74	0.00	13.43	111.11	203.76	328.30
		F	0	0	4	4	8	0.00	0.00	19.31	17.99	37.30
		T	1	3	29	50	83	4.25	13.43	130.42	221.75	369.85
10	(5.0 to 7.5)	M	0	3	21	31	55	0.00	17.12	123.29	185.78	326.19
		F	0	0	3	2	5	0.00	0.00	17.64	10.37	28.01
		T	0	3	24	33	60	0.00	17.12	140.93	196.15	354.20
11	(7.5 to 10.0)	M	0	0	3	4	7	0.00	0.00	23.10	32.85	55.95
		F	0	0	0	0	0	0.00	0.00	0.00	0.00	0.00
		T	0	0	3	4	7	0.00	0.00	23.10	32.85	55.95
12	Medium	M	0	6	49	81	136	0.00	30.55	257.50	422.39	710.44
		F	0	0	7	6	13	0.00	0.00	36.95	28.36	65.31
		T	1	6	56	87	150	4.25	30.55	294.45	450.75	780.00
13	(10.0 to 20.0)	M	0	0	1	1	2	0.00	0.00	10.93	10.93	21.86
		F	0	0	0	0	0	0.00	0.00	0.00	0.00	0.00
		T	2	0	1	1	4	27.80	0.00	10.93	10.93	49.66
14	(20.0 & Above)	M	0	0	0	1	1	0.00	0.00	0.00	22.47	22.47
		F	0	0	0	0	0	0.00	0.00	0.00	0.00	0.00
		T	1	0	0	1	2	101.77	0.00	0.00	22.47	124.24
15	Large	M	0	0	1	2	3	0.00	0.00	10.93	33.40	44.33
		F	0	0	0	0	0	0.00	0.00	0.00	0.00	0.00
		T	3	0	1	2	6	129.57	0.00	10.93	33.40	173.90
16	All Classes	M	0	464	1853	3140	5457	0.00	174.59	1053.01	2382.52	3610.12
		F	0	31	242	359	632	0.00	25.76	96.94	211.48	334.18
		T	83	495	2095	3499	6172	171.97	200.35	1149.95	2594.00	4116.27

Table 1.7: Number and Area of Operational Holdings by Size Class

District: Chamoli

Tehsil: Karanprayag

S. No.	Size Class (in Ha.)	Sex	No. of Operational Holdings					Area Operated (Ha.)				
			Institutional	SC	ST	Others	Total	Institutional	SC	ST	Others	Total
1	Below 0.5	M	0	464	3	2268	2735	0.00	95.17	0.66	512.81	608.64
		F	0	45	0	293	338	0.00	7.24	0.00	65.78	73.02
		T	31	509	3	2561	3104	4.11	102.41	0.66	578.59	685.77
2	(0.5 to 1.0)	M	0	127	0	1340	1467	0.00	88.20	0.00	808.11	896.31
		F	0	8	0	176	184	0.00	4.92	0.00	114.87	119.79
		T	5	135	0	1516	1656	3.68	93.12	0.00	922.98	1019.78
3	Marginal	M	0	591	3	3608	4202	0.00	183.37	0.66	1320.92	1504.95
		F	0	53	0	469	522	0.00	12.16	0.00	180.65	192.81
		T	36	644	3	4077	4760	7.79	195.53	0.66	1501.57	1705.55
4	(1.0 to 2.0)	M	0	54	0	1085	1139	0.00	71.36	0.00	1511.18	1582.54
		F	0	3	0	98	101	0.00	3.97	0.00	133.23	137.20
		T	5	57	0	1183	1245	7.74	75.33	0.00	1644.41	1727.48
5	Small	M	0	54	0	1085	1139	0.00	71.36	0.00	1511.18	1582.54
		F	0	3	0	98	101	0.00	3.97	0.00	133.23	137.20
		T	5	57	0	1183	1245	7.74	75.33	0.00	1644.41	1727.48
6	(2.0 to 3.0)	M	0	12	0	315	327	0.00	29.22	0.00	764.65	793.87
		F	0	0	0	16	16	0.00	0.00	0.00	42.40	42.40
		T	2	12	0	331	345	4.84	29.22	0.00	807.05	841.11
7	(3.0 to 4.0)	M	0	3	0	130	133	0.00	11.14	0.00	448.88	460.02
		F	0	0	0	7	7	0.00	0.00	0.00	25.07	25.07
		T	1	3	0	137	141	3.90	11.14	0.00	473.95	488.99
8	Semi-Medium	M	0	15	0	445	460	0.00	40.36	0.00	1213.53	1253.89
		F	0	0	0	23	23	0.00	0.00	0.00	67.47	67.47
		T	3	15	0	468	486	8.74	40.36	0.00	1281.00	1330.10
9	(4.0 to 5.0)	M	0	1	0	38	39	0.00	4.19	0.00	168.48	172.67
		F	0	0	0	3	3	0.00	0.00	0.00	13.45	13.45
		T	0	1	0	41	42	0.00	4.19	0.00	181.93	186.12
10	(5.0 to 7.5)	M	0	1	0	25	26	0.00	6.58	0.00	140.66	147.24
		F	0	0	0	1	1	0.00	0.00	0.00	5.07	5.07
		T	0	1	0	26	27	0.00	6.58	0.00	145.73	152.31
11	(7.5 to 10.0)	M	0	0	0	7	7	0.00	0.00	0.00	61.34	61.34
		F	0	0	0	0	0	0.00	0.00	0.00	0.00	0.00
		T	1	0	0	7	8	9.24	0.00	0.00	61.34	70.58
12	Medium	M	0	2	0	70	72	0.00	10.77	0.00	370.48	381.25
		F	0	0	0	4	4	0.00	0.00	0.00	18.52	18.52
		T	1	2	0	74	77	9.24	10.77	0.00	389.00	409.01
13	(10.0 to 20.0)	M	0	0	0	2	2	0.00	0.00	0.00	24.81	24.81
		F	0	0	0	0	0	0.00	0.00	0.00	0.00	0.00
		T	1	0	0	2	3	11.60	0.00	0.00	24.81	36.41
14	(20.0 & Above)	M	0	0	0	0	0	0.00	0.00	0.00	0.00	0.00
		F	0	0	0	0	0	0.00	0.00	0.00	0.00	0.00
		T	0	0	0	0	0	0.00	0.00	0.00	0.00	0.00
15	Large	M	0	0	0	2	2	0.00	0.00	0.00	24.81	24.81
		F	0	0	0	0	0	0.00	0.00	0.00	0.00	0.00
		T	1	0	0	2	3	11.60	0.00	0.00	24.81	36.41
16	All Classes	M	0	662	3	5210	5875	0.00	305.86	0.66	4440.92	4747.44
		F	0	56	0	594	650	0.00	16.13	0.00	399.87	416.00
		T	46	718	3	5804	6571	45.11	321.99	0.66	4840.79	5208.55

Table 1.7: Number and Area of Operational Holdings by Size Class

District: Chamoli

Tehsil: Pokhari

S. No.	Size Class (in Ha.)	Sex	No. of Operational Holdings					Area Operated (Ha.)				
			Institutional	SC	ST	Others	Total	Institutional	SC	ST	Others	Total
1	Below 0.5	M	0	339	0	1487	1826	0.00	71.48	0.00	309.49	380.97
		F	0	24	0	112	136	0.00	4.95	0.00	22.51	27.46
		T	22	363	0	1599	1984	2.26	76.43	0.00	332.00	410.69
2	(0.5 to 1.0)	M	0	80	0	839	919	0.00	55.30	0.00	608.82	664.12
		F	0	8	0	57	65	0.00	5.92	0.00	41.56	47.48
		T	2	88	0	896	986	1.38	61.22	0.00	650.38	712.98
3	Marginal	M	0	419	0	2326	2745	0.00	126.78	0.00	918.31	1045.09
		F	0	32	0	169	201	0.00	10.87	0.00	64.07	74.94
		T	24	451	0	2495	2970	3.64	137.65	0.00	982.38	1123.67
4	(1.0 to 2.0)	M	0	53	0	789	842	0.00	71.99	0.00	1138.53	1210.52
		F	0	4	0	65	69	0.00	5.43	0.00	91.68	97.11
		T	3	57	0	854	914	3.91	77.42	0.00	1230.21	1311.54
5	Small	M	0	53	0	789	842	0.00	71.99	0.00	1138.53	1210.52
		F	0	4	0	65	69	0.00	5.43	0.00	91.68	97.11
		T	3	57	0	854	914	3.91	77.42	0.00	1230.21	1311.54
6	(2.0 to 3.0)	M	0	10	0	218	228	0.00	23.90	0.00	521.02	544.92
		F	0	2	0	16	18	0.00	4.65	0.00	38.94	43.59
		T	0	12	0	234	246	0.00	28.55	0.00	559.96	588.51
7	(3.0 to 4.0)	M	0	1	0	90	91	0.00	3.17	0.00	306.97	310.14
		F	0	0	0	2	2	0.00	0.00	0.00	7.02	7.02
		T	0	1	0	92	93	0.00	3.17	0.00	313.99	317.16
8	Semi-Medium	M	0	11	0	308	319	0.00	27.07	0.00	827.99	855.06
		F	0	2	0	18	20	0.00	4.65	0.00	45.96	50.61
		T	0	13	0	326	339	0.00	31.72	0.00	873.95	905.67
9	(4.0 to 5.0)	M	0	1	0	34	35	0.00	4.89	0.00	157.35	162.24
		F	0	0	0	0	0	0.00	0.00	0.00	0.00	0.00
		T	0	1	0	34	35	0.00	4.89	0.00	157.35	162.24
10	(5.0 to 7.5)	M	0	0	0	17	17	0.00	0.00	0.00	98.51	98.51
		F	0	0	0	0	0	0.00	0.00	0.00	0.00	0.00
		T	0	0	0	17	17	0.00	0.00	0.00	98.51	98.51
11	(7.5 to 10.0)	M	0	0	0	8	8	0.00	0.00	0.00	65.39	65.39
		F	0	0	0	0	0	0.00	0.00	0.00	0.00	0.00
		T	0	0	0	8	8	0.00	0.00	0.00	65.39	65.39
12	Medium	M	0	1	0	59	60	0.00	4.89	0.00	321.25	326.14
		F	0	0	0	0	0	0.00	0.00	0.00	0.00	0.00
		T	0	1	0	59	60	0.00	4.89	0.00	321.25	326.14
13	(10.0 to 20.0)	M	0	0	0	1	1	0.00	0.00	0.00	12.53	12.53
		F	0	0	0	0	0	0.00	0.00	0.00	0.00	0.00
		T	0	0	0	1	1	0.00	0.00	0.00	12.53	12.53
14	(20.0 & Above)	M	0	0	0	0	0	0.00	0.00	0.00	0.00	0.00
		F	0	0	0	0	0	0.00	0.00	0.00	0.00	0.00
		T	0	0	0	0	0	0.00	0.00	0.00	0.00	0.00
15	Large	M	0	0	0	1	1	0.00	0.00	0.00	12.53	12.53
		F	0	0	0	0	0	0.00	0.00	0.00	0.00	0.00
		T	0	0	0	1	1	0.00	0.00	0.00	12.53	12.53
16	All Classes	M	0	484	0	3483	3967	0.00	230.73	0.00	3218.61	3449.34
		F	0	38	0	252	290	0.00	20.95	0.00	201.71	222.66
		T	27	522	0	3735	4284	7.55	251.68	0.00	3420.32	3679.55

Table 1.7: Number and Area of Operational Holdings by Size Class

District: Chamoli

Tehsil: Tharali

S. No.	Size Class (in Ha.)	Sex	No. of Operational Holdings					Area Operated (Ha.)				
			Institutional	SC	ST	Others	Total	Institutional	SC	ST	Others	Total
1	Below 0.5	M	0	1007	2	4877	5886	0.00	230.79	0.39	1184.81	1415.99
		F	0	61	1	399	461	0.00	17.95	0.05	103.11	121.11
		T	46	1068	3	5276	6393	7.62	248.74	0.44	1287.92	1544.72
2	(0.5 to 1.0)	M	0	284	0	2776	3060	0.00	197.67	0.00	1900.76	2098.43
		F	0	13	0	190	203	0.00	9.55	0.00	137.20	146.75
		T	3	297	0	2966	3266	2.13	207.22	0.00	2037.96	2247.31
3	Marginal	M	0	1291	2	7653	8946	0.00	428.46	0.39	3085.57	3514.42
		F	0	74	1	589	664	0.00	27.50	0.05	240.31	267.86
		T	49	1365	3	8242	9659	9.75	455.96	0.44	3325.88	3792.03
4	(1.0 to 2.0)	M	0	91	0	1433	1524	0.00	130.36	0.00	2091.48	2221.84
		F	0	5	0	132	137	0.00	5.22	0.00	178.99	184.21
		T	6	96	0	1565	1667	8.97	135.58	0.00	2270.47	2415.02
5	Small	M	0	91	0	1433	1524	0.00	130.36	0.00	2091.48	2221.84
		F	0	5	0	132	137	0.00	5.22	0.00	178.99	184.21
		T	6	96	0	1565	1667	8.97	135.58	0.00	2270.47	2415.02
6	(2.0 to 3.0)	M	0	14	0	391	405	0.00	33.08	0.00	928.58	961.66
		F	0	1	0	24	25	0.00	2.78	0.00	58.73	61.51
		T	0	15	0	415	430	0.00	35.86	0.00	987.31	1023.17
7	(3.0 to 4.0)	M	0	6	0	123	129	0.00	21.10	0.00	402.51	423.61
		F	0	0	0	4	4	0.00	0.00	0.00	13.21	13.21
		T	0	6	0	127	133	0.00	21.10	0.00	415.72	436.82
8	Semi-Medium	M	0	20	0	514	534	0.00	54.18	0.00	1331.09	1385.27
		F	0	1	0	28	29	0.00	2.78	0.00	71.94	74.72
		T	0	21	0	542	563	0.00	56.96	0.00	1403.03	1459.99
9	(4.0 to 5.0)	M	0	1	0	37	38	0.00	4.01	0.00	169.35	173.36
		F	0	0	0	1	1	0.00	0.00	0.00	4.39	4.39
		T	0	1	0	38	39	0.00	4.01	0.00	173.74	177.75
10	(5.0 to 7.5)	M	0	0	0	28	28	0.00	0.00	0.00	158.07	158.07
		F	0	0	0	0	0	0.00	0.00	0.00	0.00	0.00
		T	0	0	0	28	28	0.00	0.00	0.00	158.07	158.07
11	(7.5 to 10.0)	M	0	0	0	4	4	0.00	0.00	0.00	32.59	32.59
		F	0	0	0	0	0	0.00	0.00	0.00	0.00	0.00
		T	0	0	0	4	4	0.00	0.00	0.00	32.59	32.59
12	Medium	M	0	1	0	69	70	0.00	4.01	0.00	360.01	364.02
		F	0	0	0	1	1	0.00	0.00	0.00	4.39	4.39
		T	0	1	0	70	71	0.00	4.01	0.00	364.40	368.41
13	(10.0 to 20.0)	M	0	0	0	1	1	0.00	0.00	0.00	12.37	12.37
		F	0	0	0	0	0	0.00	0.00	0.00	0.00	0.00
		T	0	0	0	1	1	0.00	0.00	0.00	12.37	12.37
14	(20.0 & Above)	M	0	0	0	0	0	0.00	0.00	0.00	0.00	0.00
		F	0	0	0	0	0	0.00	0.00	0.00	0.00	0.00
		T	0	0	0	0	0	0.00	0.00	0.00	0.00	0.00
15	Large	M	0	0	0	1	1	0.00	0.00	0.00	12.37	12.37
		F	0	0	0	0	0	0.00	0.00	0.00	0.00	0.00
		T	0	0	0	1	1	0.00	0.00	0.00	12.37	12.37
16	All Classes	M	0	1403	2	9670	11075	0.00	617.01	0.39	6880.52	7497.92
		F	0	80	1	750	831	0.00	35.50	0.05	495.63	531.18
		T	55	1483	3	10420	11961	18.72	652.51	0.44	7376.15	8047.82



Table 1.7: Number and Area of Operational Holdings by Size Class

District: Chamoli

Tehsil: Ghaat\*

S. No.	Size Class (in Ha.)	Sex	No. of Operational Holdings					Area Operated (Ha.)				
			Institutional	SC	ST	Others	Total	Institutional	SC	ST	Others	Total
1	Below 0.5	M	0	400	11	1296	1707	0.00	90.24	2.36	215.02	307.62
		F	0	18	0	127	145	0.00	3.55	0.00	24.89	28.44
		T	23	418	11	1423	1875	4.09	93.79	2.36	239.91	340.15
2	(0.5 to 1.0)	M	0	113	0	758	871	0.00	79.77	0.00	543.49	623.26
		F	0	6	0	86	92	0.00	4.89	0.00	60.74	65.63
		T	3	119	0	844	966	2.06	84.66	0.00	604.23	690.95
3	Marginal	M	0	513	11	2054	2578	0.00	170.01	2.36	758.51	930.88
		F	0	24	0	213	237	0.00	8.44	0.00	85.63	94.07
		T	26	537	11	2267	2841	6.15	178.45	2.36	844.14	1031.10
4	(1.0 to 2.0)	M	0	65	3	744	812	0.00	91.77	3.71	1053.74	1149.22
		F	0	3	0	70	73	0.00	4.75	0.00	97.63	102.38
		T	1	68	3	814	886	1.62	96.52	3.71	1151.37	1253.22
5	Small	M	0	65	3	744	812	0.00	91.77	3.71	1053.74	1149.22
		F	0	3	0	70	73	0.00	4.75	0.00	97.63	102.38
		T	1	68	3	814	886	1.62	96.52	3.71	1151.37	1253.22
6	(2.0 to 3.0)	M	0	11	1	271	283	0.00	24.30	2.69	681.23	708.22
		F	0	0	0	18	18	0.00	0.00	0.00	40.48	40.48
		T	0	11	1	289	301	0.00	24.30	2.69	721.71	748.70
7	(3.0 to 4.0)	M	0	0	0	80	80	0.00	0.00	0.00	274.06	274.06
		F	0	1	0	11	12	0.00	3.89	0.00	34.69	38.58
		T	0	1	0	91	92	0.00	3.89	0.00	308.75	312.64
8	Semi-Medium	M	0	11	1	351	363	0.00	24.30	2.69	955.29	982.28
		F	0	1	0	29	30	0.00	3.89	0.00	75.17	79.06
		T	0	12	1	380	393	0.00	28.19	2.69	1030.46	1061.34
9	(4.0 to 5.0)	M	0	0	0	14	14	0.00	0.00	0.00	62.54	62.54
		F	0	0	0	0	0	0.00	0.00	0.00	0.00	0.00
		T	0	0	0	14	14	0.00	0.00	0.00	62.54	62.54
10	(5.0 to 7.5)	M	0	0	0	13	13	0.00	0.00	0.00	72.99	72.99
		F	0	0	0	1	1	0.00	0.00	0.00	5.77	5.77
		T	0	0	0	14	14	0.00	0.00	0.00	78.76	78.76
11	(7.5 to 10.0)	M	0	0	0	4	4	0.00	0.00	0.00	30.80	30.80
		F	0	0	0	0	0	0.00	0.00	0.00	0.00	0.00
		T	0	0	0	4	4	0.00	0.00	0.00	30.80	30.80
12	Medium	M	0	0	0	31	31	0.00	0.00	0.00	166.33	166.33
		F	0	0	0	1	1	0.00	0.00	0.00	5.77	5.77
		T	0	0	0	32	32	0.00	0.00	0.00	172.10	172.10
13	(10.0 to 20.0)	M	0	0	0	0	0	0.00	0.00	0.00	0.00	0.00
		F	0	0	0	0	0	0.00	0.00	0.00	0.00	0.00
		T	0	0	0	0	0	0.00	0.00	0.00	0.00	0.00
14	(20.0 & Above)	M	0	0	0	0	0	0.00	0.00	0.00	0.00	0.00
		F	0	0	0	0	0	0.00	0.00	0.00	0.00	0.00
		T	0	0	0	0	0	0.00	0.00	0.00	0.00	0.00
15	Large	M	0	0	0	0	0	0.00	0.00	0.00	0.00	0.00
		F	0	0	0	0	0	0.00	0.00	0.00	0.00	0.00
		T	0	0	0	0	0	0.00	0.00	0.00	0.00	0.00
16	All Classes	M	0	589	15	3180	3784	0.00	286.08	8.76	2933.87	3228.71
		F	0	28	0	313	341	0.00	17.08	0.00	264.20	281.28
		T	27	617	15	3493	4152	7.77	303.16	8.76	3198.07	3517.76

Table 1.7: Number and Area of Operational Holdings by Size Class

District: Dehradun

Tehsil: Chakrata

S. No.	Size Class (in Ha.)	Sex	No. of Operational Holdings					Area Operated (Ha.)				
			Institutional	SC	ST	Others	Total	Institutional	SC	ST	Others	Total
1	Below 0.5	M	0	468	237	29	734	0.00	110.49	51.25	6.21	167.95
		F	0	30	9	7	46	0.00	7.12	2.61	1.82	11.55
		T	0	498	246	36	780	0.00	117.61	53.86	8.03	179.50
2	(0.5 to 1.0)	M	0	377	151	31	559	0.00	275.66	119.57	20.83	416.06
		F	0	12	2	0	14	0.00	8.57	1.14	0.00	9.71
		T	0	389	153	31	573	0.00	284.23	120.71	20.83	425.77
3	Marginal	<b>M</b>	<b>0</b>	<b>845</b>	<b>388</b>	<b>60</b>	<b>1293</b>	<b>0.00</b>	<b>386.15</b>	<b>170.82</b>	<b>27.04</b>	<b>584.01</b>
		F	0	42	11	7	60	0.00	15.69	3.75	1.82	21.26
		<b>T</b>	<b>0</b>	<b>887</b>	<b>399</b>	<b>67</b>	<b>1353</b>	<b>0.00</b>	<b>401.84</b>	<b>174.57</b>	<b>28.86</b>	<b>605.27</b>
4	(1.0 to 2.0)	M	0	426	400	54	880	0.00	602.89	600.99	73.75	1277.63
		F	0	15	10	0	25	0.00	20.60	13.12	0.00	33.72
		T	0	441	410	54	905	0.00	623.49	614.11	73.75	1311.35
5	Small	<b>M</b>	<b>0</b>	<b>426</b>	<b>400</b>	<b>54</b>	<b>880</b>	<b>0.00</b>	<b>602.89</b>	<b>600.99</b>	<b>73.75</b>	<b>1277.63</b>
		F	0	15	10	0	25	0.00	20.60	13.12	0.00	33.72
		<b>T</b>	<b>0</b>	<b>441</b>	<b>410</b>	<b>54</b>	<b>905</b>	<b>0.00</b>	<b>623.49</b>	<b>614.11</b>	<b>73.75</b>	<b>1311.35</b>
6	(2.0 to 3.0)	M	0	167	404	28	599	0.00	401.54	1005.78	68.05	1475.37
		F	0	4	5	2	11	0.00	9.82	13.35	5.19	28.36
		T	1	171	409	30	611	2.57	411.36	1019.13	73.24	1506.30
7	(3.0 to 4.0)	M	0	50	272	9	331	0.00	172.29	941.76	31.98	1146.03
		F	0	0	3	1	4	0.00	0.00	10.39	3.27	13.66
		T	0	50	275	10	335	0.00	172.29	952.15	35.25	1159.69
8	Semi-Medium	<b>M</b>	<b>0</b>	<b>217</b>	<b>676</b>	<b>37</b>	<b>930</b>	<b>0.00</b>	<b>573.83</b>	<b>1947.54</b>	<b>100.03</b>	<b>2621.40</b>
		F	0	4	8	3	15	0.00	9.82	23.74	8.46	42.02
		<b>T</b>	<b>1</b>	<b>221</b>	<b>684</b>	<b>40</b>	<b>946</b>	<b>2.57</b>	<b>583.65</b>	<b>1971.28</b>	<b>108.49</b>	<b>2665.99</b>
9	(4.0 to 5.0)	M	0	6	176	2	184	0.00	26.44	783.00	8.26	817.70
		F	0	1	0	0	1	0.00	4.48	0.00	0.00	4.48
		T	0	7	176	2	185	0.00	30.92	783.00	8.26	822.18
10	(5.0 to 7.5)	M	0	10	158	5	173	0.00	57.54	909.84	29.28	996.66
		F	0	0	3	0	3	0.00	0.00	18.41	0.00	18.41
		T	0	10	161	5	176	0.00	57.54	928.25	29.28	1015.07
11	(7.5 to 10.0)	M	0	2	48	0	50	0.00	17.25	390.64	0.00	407.89
		F	0	0	0	0	0	0.00	0.00	0.00	0.00	0.00
		T	0	2	48	0	50	0.00	17.25	390.64	0.00	407.89
12	Medium	<b>M</b>	<b>0</b>	<b>18</b>	<b>382</b>	<b>7</b>	<b>407</b>	<b>0.00</b>	<b>101.23</b>	<b>2083.48</b>	<b>37.54</b>	<b>2222.25</b>
		F	0	1	3	0	4	0.00	4.48	18.41	0.00	22.89
		<b>T</b>	<b>0</b>	<b>19</b>	<b>385</b>	<b>7</b>	<b>411</b>	<b>0.00</b>	<b>105.71</b>	<b>2101.89</b>	<b>37.54</b>	<b>2245.14</b>
13	(10.0 to 20.0)	M	0	0	22	1	23	0.00	0.00	274.75	10.65	285.40
		F	0	0	0	0	0	0.00	0.00	0.00	0.00	0.00
		T	0	0	22	1	23	0.00	0.00	274.75	10.65	285.40
14	(20.0 & Above)	M	0	0	2	0	2	0.00	0.00	41.80	0.00	41.80
		F	0	0	0	0	0	0.00	0.00	0.00	0.00	0.00
		T	0	0	2	0	2	0.00	0.00	41.80	0.00	41.80
15	Large	<b>M</b>	<b>0</b>	<b>0</b>	<b>24</b>	<b>1</b>	<b>25</b>	<b>0.00</b>	<b>0.00</b>	<b>316.55</b>	<b>10.65</b>	<b>327.20</b>
		F	0	0	0	0	0	0.00	0.00	0.00	0.00	0.00
		<b>T</b>	<b>0</b>	<b>0</b>	<b>24</b>	<b>1</b>	<b>25</b>	<b>0.00</b>	<b>0.00</b>	<b>316.55</b>	<b>10.65</b>	<b>327.20</b>
16	All Classes	<b>M</b>	<b>0</b>	<b>1506</b>	<b>1870</b>	<b>159</b>	<b>3535</b>	<b>0.00</b>	<b>1664.10</b>	<b>5119.38</b>	<b>249.01</b>	<b>7032.49</b>
		F	0	62	32	10	104	0.00	50.59	59.02	10.28	119.89
		<b>T</b>	<b>1</b>	<b>1568</b>	<b>1902</b>	<b>169</b>	<b>3640</b>	<b>2.57</b>	<b>1714.69</b>	<b>5178.40</b>	<b>259.29</b>	<b>7154.95</b>

Table 1.7: Number and Area of Operational Holdings by Size Class

District: Dehradun

Tehsil: Dehradun

S. No.	Size Class (in Ha.)	Sex	No. of Operational Holdings					Area Operated (Ha.)				
			Institutional	SC	ST	Others	Total	Institutional	SC	ST	Others	Total
1	Below 0.5	M	0	380	7	7893	8280	0.00	80.08	1.93	1625.35	1707.36
		F	0	24	0	1198	1222	0.00	5.65	0.00	206.74	212.39
		T	26	404	7	9091	9528	4.67	85.73	1.93	1832.09	1924.42
2	(0.5 to 1.0)	M	0	72	1	1924	1997	0.00	51.55	0.52	1361.04	1413.11
		F	0	2	0	152	154	0.00	1.63	0.00	100.56	102.19
		T	12	74	1	2076	2163	8.16	53.18	0.52	1461.60	1523.46
3	Marginal	M	0	452	8	9817	10277	0.00	131.63	2.45	2986.39	3120.47
		F	0	26	0	1350	1376	0.00	7.28	0.00	307.30	314.58
		T	38	478	8	11167	11691	12.83	138.91	2.45	3293.69	3447.88
4	(1.0 to 2.0)	M	0	55	3	1037	1095	0.00	77.78	3.63	1447.49	1528.90
		F	0	2	0	58	60	0.00	2.59	0.00	73.69	76.28
		T	12	57	3	1095	1167	17.13	80.37	3.63	1521.18	1622.31
5	Small	M	0	55	3	1037	1095	0.00	77.78	3.63	1447.49	1528.90
		F	0	2	0	58	60	0.00	2.59	0.00	73.69	76.28
		T	12	57	3	1095	1167	17.13	80.37	3.63	1521.18	1622.31
6	(2.0 to 3.0)	M	0	16	0	286	302	0.00	43.29	0.00	696.79	740.08
		F	0	0	0	14	14	0.00	0.00	0.00	34.22	34.22
		T	4	16	0	300	320	8.87	43.29	0.00	731.01	783.17
7	(3.0 to 4.0)	M	0	0	0	89	89	0.00	0.00	0.00	302.25	302.25
		F	0	0	0	8	8	0.00	0.00	0.00	26.71	26.71
		T	8	0	0	97	105	26.36	0.00	0.00	328.96	355.32
8	Semi-Medium	M	0	16	0	375	391	0.00	43.29	0.00	999.04	1042.33
		F	0	0	0	22	22	0.00	0.00	0.00	60.93	60.93
		T	12	16	0	397	425	35.23	43.29	0.00	1059.97	1138.49
9	(4.0 to 5.0)	M	0	5	0	53	58	0.00	21.52	0.00	236.93	258.45
		F	0	0	0	3	3	0.00	0.00	0.00	13.26	13.26
		T	5	5	0	56	66	21.72	21.52	0.00	250.19	293.43
10	(5.0 to 7.5)	M	0	1	0	39	40	0.00	5.42	0.00	227.42	232.84
		F	0	0	0	0	0	0.00	0.00	0.00	0.00	0.00
		T	0	1	0	39	40	0.00	5.42	0.00	227.42	232.84
11	(7.5 to 10.0)	M	0	1	0	9	10	0.00	7.89	0.00	71.84	79.73
		F	0	0	0	4	4	0.00	0.00	0.00	35.01	35.01
		T	1	1	0	13	15	9.73	7.89	0.00	106.85	124.47
12	Medium	M	0	7	0	101	108	0.00	34.83	0.00	536.19	571.02
		F	0	0	0	7	7	0.00	0.00	0.00	48.27	48.27
		T	6	7	0	108	121	31.45	34.83	0.00	584.46	650.74
13	(10.0 to 20.0)	M	0	0	0	1	1	0.00	0.00	0.00	13.67	13.67
		F	0	0	0	0	0	0.00	0.00	0.00	0.00	0.00
		T	4	0	0	1	5	56.19	0.00	0.00	13.67	69.86
14	(20.0 & Above)	M	0	0	0	0	0	0.00	0.00	0.00	0.00	0.00
		F	0	0	0	0	0	0.00	0.00	0.00	0.00	0.00
		T	6	0	0	0	6	411.71	0.00	0.00	0.00	411.71
15	Large	M	0	0	0	1	1	0.00	0.00	0.00	13.67	13.67
		F	0	0	0	0	0	0.00	0.00	0.00	0.00	0.00
		T	10	0	0	1	11	467.90	0.00	0.00	13.67	481.57
16	All Classes	M	0	530	11	11331	11872	0.00	287.53	6.08	5982.78	6276.39
		F	0	28	0	1437	1465	0.00	9.87	0.00	490.19	500.06
		T	78	558	11	12768	13415	564.54	297.40	6.08	6472.97	7340.99

Table 1.7: Number and Area of Operational Holdings by Size Class

District: Dehradun

Tehsil: Rishikesh

S. No.	Size Class (in Ha.)	Sex	No. of Operational Holdings					Area Operated (Ha.)				
			Institutional	SC	ST	Others	Total	Institutional	SC	ST	Others	Total
1	Below 0.5	M	0	169	79	5199	5447	0.00	38.43	21.25	2209.88	2269.56
		F	0	10	7	673	690	0.00	2.49	1.29	147.72	151.50
		T	5	179	86	5872	6142	1.85	40.92	22.54	2357.60	2422.91
2	(0.5 to 1.0)	M	0	55	26	1988	2069	0.00	37.77	18.26	1710.59	1766.62
		F	0	1	0	121	122	0.00	0.71	0.00	108.88	109.59
		T	1	56	26	2109	2192	0.94	38.48	18.26	1819.47	1877.15
3	Marginal	<b>M</b>	<b>0</b>	<b>224</b>	<b>105</b>	<b>7187</b>	<b>7516</b>	<b>0.00</b>	<b>76.20</b>	<b>39.51</b>	<b>3920.47</b>	<b>4036.18</b>
		F	0	11	7	794	812	0.00	3.20	1.29	256.60	261.09
		T	6	235	112	7981	8334	2.79	79.40	40.80	4177.07	4300.06
4	(1.0 to 2.0)	M	0	14	22	974	1010	0.00	19.47	29.36	1702.50	1751.33
		F	0	0	2	38	40	0.00	0.00	2.28	50.67	52.95
		T	5	14	24	1012	1055	7.42	19.47	31.64	1753.17	1811.70
5	Small	<b>M</b>	<b>0</b>	<b>14</b>	<b>22</b>	<b>974</b>	<b>1010</b>	<b>0.00</b>	<b>19.47</b>	<b>29.36</b>	<b>1702.50</b>	<b>1751.33</b>
		F	0	0	2	38	40	0.00	0.00	2.28	50.67	52.95
		T	5	14	24	1012	1055	7.42	19.47	31.64	1753.17	1811.70
6	(2.0 to 3.0)	M	0	3	0	235	238	0.00	6.51	0.00	558.25	564.76
		F	0	0	0	15	15	0.00	0.00	0.00	36.18	36.18
		T	3	3	0	250	256	8.45	6.51	0.00	594.43	609.39
7	(3.0 to 4.0)	M	0	2	1	94	97	0.00	6.40	3.03	322.54	331.97
		F	0	0	0	4	4	0.00	0.00	0.00	13.42	13.42
		T	4	2	1	98	105	13.22	6.40	3.03	335.96	358.61
8	Semi-Medium	<b>M</b>	<b>0</b>	<b>5</b>	<b>1</b>	<b>329</b>	<b>335</b>	<b>0.00</b>	<b>12.91</b>	<b>3.03</b>	<b>880.79</b>	<b>896.73</b>
		F	0	0	0	19	19	0.00	0.00	0.00	49.60	49.60
		T	7	5	1	348	361	21.67	12.91	3.03	930.39	968.00
9	(4.0 to 5.0)	M	0	1	0	45	46	0.00	4.37	0.00	198.51	202.88
		F	0	0	0	1	1	0.00	0.00	0.00	4.55	4.55
		T	3	1	0	46	50	12.72	4.37	0.00	203.06	220.15
10	(5.0 to 7.5)	M	0	0	0	30	30	0.00	0.00	0.00	173.54	173.54
		F	0	0	0	5	5	0.00	0.00	0.00	27.87	27.87
		T	2	0	0	35	37	13.31	0.00	0.00	201.41	214.72
11	(7.5 to 10.0)	M	0	0	0	9	9	0.00	0.00	0.00	74.58	74.58
		F	0	0	0	0	0	0.00	0.00	0.00	0.00	0.00
		T	2	0	0	9	11	16.66	0.00	0.00	74.58	91.24
12	Medium	<b>M</b>	<b>0</b>	<b>1</b>	<b>0</b>	<b>84</b>	<b>85</b>	<b>0.00</b>	<b>4.37</b>	<b>0.00</b>	<b>446.63</b>	<b>451.00</b>
		F	0	0	0	6	6	0.00	0.00	0.00	32.42	32.42
		T	7	1	0	90	98	42.69	4.37	0.00	479.05	526.11
13	(10.0 to 20.0)	M	0	0	0	6	6	0.00	0.00	0.00	80.60	80.60
		F	0	0	0	0	0	0.00	0.00	0.00	0.00	0.00
		T	1	0	0	6	7	12.11	0.00	0.00	80.60	92.71
14	(20.0 & Above)	M	0	0	0	2	2	0.00	0.00	0.00	60.75	60.75
		F	0	0	0	0	0	0.00	0.00	0.00	0.00	0.00
		T	1	0	0	2	3	32.71	0.00	0.00	60.75	93.46
15	Large	<b>M</b>	<b>0</b>	<b>0</b>	<b>0</b>	<b>8</b>	<b>8</b>	<b>0.00</b>	<b>0.00</b>	<b>0.00</b>	<b>141.35</b>	<b>141.35</b>
		F	0	0	0	0	0	0.00	0.00	0.00	0.00	0.00
		T	2	0	0	8	10	44.82	0.00	0.00	141.35	186.17
16	All Classes	<b>M</b>	<b>0</b>	<b>244</b>	<b>128</b>	<b>8582</b>	<b>8954</b>	<b>0.00</b>	<b>112.95</b>	<b>71.90</b>	<b>7091.74</b>	<b>7276.59</b>
		F	0	11	9	857	877	0.00	3.20	3.57	389.29	396.06
		T	27	255	137	9439	9858	119.39	116.15	75.47	7481.03	7792.04

Table 1.7: Number and Area of Operational Holdings by Size Class

District: Dehradun

Tehsil: Vikasnagar

S. No.	Size Class (in Ha.)	Sex	No. of Operational Holdings					Area Operated (Ha.)				
			Institutional	SC	ST	Others	Total	Institutional	SC	ST	Others	Total
1	Below 0.5	M	0	1394	1300	14440	17134	0.00	302.84	312.33	3775.97	4391.14
		F	0	118	70	2466	2654	0.00	23.46	25.70	978.45	1027.61
		T	89	1512	1370	16906	19877	20.19	326.30	338.03	4754.42	5438.94
2	(0.5 to 1.0)	M	0	326	309	4117	4752	0.00	232.44	212.40	2896.05	3340.89
		F	0	18	19	368	405	0.00	12.54	13.09	255.56	281.19
		T	48	344	328	4485	5205	33.10	244.98	225.49	3151.61	3655.18
3	Marginal	M	0	1720	1609	18557	21886	0.00	535.28	524.73	6672.02	7732.03
		F	0	136	89	2834	3059	0.00	36.00	38.79	1234.01	1308.80
		T	137	1856	1698	21391	25082	53.29	571.28	563.52	7906.03	9094.12
4	(1.0 to 2.0)	M	0	201	125	2297	2623	0.00	275.67	166.05	3175.09	3616.81
		F	0	6	6	152	164	0.00	8.56	7.60	207.51	223.67
		T	38	207	131	2449	2825	55.62	284.23	173.65	3382.60	3896.10
5	Small	M	0	201	125	2297	2623	0.00	275.67	166.05	3175.09	3616.81
		F	0	6	6	152	164	0.00	8.56	7.60	207.51	223.67
		T	38	207	131	2449	2825	55.62	284.23	173.65	3382.60	3896.10
6	(2.0 to 3.0)	M	0	42	31	749	822	0.00	101.44	72.69	1825.56	1999.69
		F	0	0	2	44	46	0.00	0.00	4.79	107.73	112.52
		T	11	42	33	793	879	26.00	101.44	77.48	1933.29	2138.21
7	(3.0 to 4.0)	M	0	23	13	300	336	0.00	78.17	45.49	1044.93	1168.59
		F	0	0	1	17	18	0.00	0.00	3.85	60.72	64.57
		T	5	23	14	317	359	18.32	78.17	49.34	1105.65	1251.48
8	Semi-Medium	M	0	65	44	1049	1158	0.00	179.61	118.18	2870.49	3168.28
		F	0	0	3	61	64	0.00	0.00	8.64	168.45	177.09
		T	16	65	47	1110	1238	44.32	179.61	126.82	3038.94	3389.69
9	(4.0 to 5.0)	M	0	5	10	132	147	0.00	22.93	44.48	594.33	661.74
		F	0	0	0	6	6	0.00	0.00	0.00	27.06	27.06
		T	12	5	10	138	165	54.43	22.93	44.48	621.39	743.23
10	(5.0 to 7.5)	M	0	2	3	119	124	0.00	13.73	19.60	712.01	745.34
		F	0	0	0	3	3	0.00	0.00	0.00	16.41	16.41
		T	5	2	3	122	132	31.12	13.73	19.60	728.42	792.87
11	(7.5 to 10.0)	M	0	1	0	17	18	0.00	7.85	0.00	141.55	149.40
		F	0	0	0	1	1	0.00	0.00	0.00	7.50	7.50
		T	1	1	0	18	20	9.05	7.85	0.00	149.05	165.95
12	Medium	M	0	8	13	268	289	0.00	44.51	64.08	1447.89	1556.48
		F	0	0	0	10	10	0.00	0.00	0.00	50.97	50.97
		T	18	8	13	278	317	94.60	44.51	64.08	1498.86	1702.05
13	(10.0 to 20.0)	M	0	0	0	8	8	0.00	0.00	0.00	105.76	105.76
		F	0	0	0	0	0	0.00	0.00	0.00	0.00	0.00
		T	7	0	0	8	15	92.50	0.00	0.00	105.76	198.26
14	(20.0 & Above)	M	0	0	0	3	3	0.00	0.00	0.00	61.43	61.43
		F	0	0	0	0	0	0.00	0.00	0.00	0.00	0.00
		T	3	0	0	3	6	436.80	0.00	0.00	61.43	498.23
15	Large	M	0	0	0	11	11	0.00	0.00	0.00	167.19	167.19
		F	0	0	0	0	0	0.00	0.00	0.00	0.00	0.00
		T	10	0	0	11	21	529.30	0.00	0.00	167.19	696.49
16	All Classes	M	0	1994	1791	22182	25967	0.00	1035.07	873.04	14332.68	16240.79
		F	0	142	98	3057	3297	0.00	44.56	55.03	1660.94	1760.53
		T	219	2136	1889	25239	29483	777.13	1079.63	928.07	15993.62	18778.45

Table 1.7: Number and Area of Operational Holdings by Size Class

District: Dehradun

Tehsil: Tyuni

S. No.	Size Class (in Ha.)	Sex	No. of Operational Holdings					Area Operated (Ha.)				
			Institutional	SC	ST	Others	Total	Institutional	SC	ST	Others	Total
1	Below 0.5	M	0	383	405	115	903	0.00	93.96	95.81	27.91	217.68
		F	0	9	9	0	18	0.00	2.19	0.83	0.00	3.02
		T	0	392	414	115	921	0.00	96.15	96.64	27.91	220.70
2	(0.5 to 1.0)	M	0	295	244	69	608	0.00	206.83	182.82	39.12	428.77
		F	0	13	4	0	17	0.00	9.73	2.50	0.00	12.23
		T	0	308	248	69	625	0.00	216.56	185.32	39.12	441.00
3	Marginal	<b>M</b>	<b>0</b>	<b>678</b>	<b>649</b>	<b>184</b>	<b>1511</b>	<b>0.00</b>	<b>300.79</b>	<b>278.63</b>	<b>67.03</b>	<b>646.45</b>
		F	0	22	13	0	35	0.00	11.92	3.33	0.00	15.25
		<b>T</b>	<b>0</b>	<b>700</b>	<b>662</b>	<b>184</b>	<b>1546</b>	<b>0.00</b>	<b>312.71</b>	<b>281.96</b>	<b>67.03</b>	<b>661.70</b>
4	(1.0 to 2.0)	M	0	229	437	26	692	0.00	325.97	633.83	36.00	995.80
		F	0	2	4	0	6	0.00	3.50	5.36	0.00	8.86
		T	0	231	441	26	698	0.00	329.47	639.19	36.00	1004.66
5	Small	<b>M</b>	<b>0</b>	<b>229</b>	<b>437</b>	<b>26</b>	<b>692</b>	<b>0.00</b>	<b>325.97</b>	<b>633.83</b>	<b>36.00</b>	<b>995.80</b>
		F	0	2	4	0	6	0.00	3.50	5.36	0.00	8.86
		<b>T</b>	<b>0</b>	<b>231</b>	<b>441</b>	<b>26</b>	<b>698</b>	<b>0.00</b>	<b>329.47</b>	<b>639.19</b>	<b>36.00</b>	<b>1004.66</b>
6	(2.0 to 3.0)	M	0	60	264	9	333	0.00	135.11	582.03	23.43	740.57
		F	0	0	4	0	4	0.00	0.00	9.88	0.00	9.88
		T	0	60	268	9	337	0.00	135.11	591.91	23.43	750.45
7	(3.0 to 4.0)	M	0	14	153	4	171	0.00	47.42	550.83	14.86	613.11
		F	0	0	4	0	4	0.00	0.00	13.76	0.00	13.76
		T	0	14	157	4	175	0.00	47.42	564.59	14.86	626.87
8	Semi-Medium	<b>M</b>	<b>0</b>	<b>74</b>	<b>417</b>	<b>13</b>	<b>504</b>	<b>0.00</b>	<b>182.53</b>	<b>1132.86</b>	<b>38.29</b>	<b>1353.68</b>
		F	0	0	8	0	8	0.00	0.00	23.64	0.00	23.64
		<b>T</b>	<b>0</b>	<b>74</b>	<b>425</b>	<b>13</b>	<b>512</b>	<b>0.00</b>	<b>182.53</b>	<b>1156.50</b>	<b>38.29</b>	<b>1377.32</b>
9	(4.0 to 5.0)	M	0	7	83	1	91	0.00	31.77	366.83	4.66	403.26
		F	0	0	0	0	0	0.00	0.00	0.00	0.00	0.00
		T	0	7	83	1	91	0.00	31.77	366.83	4.66	403.26
10	(5.0 to 7.5)	M	0	3	88	2	93	0.00	16.03	501.05	11.43	528.51
		F	0	0	0	0	0	0.00	0.00	0.00	0.00	0.00
		T	0	3	88	2	93	0.00	16.03	501.05	11.43	528.51
11	(7.5 to 10.0)	M	0	0	33	0	33	0.00	0.00	274.17	0.00	274.17
		F	0	0	0	0	0	0.00	0.00	0.00	0.00	0.00
		T	0	0	33	0	33	0.00	0.00	274.17	0.00	274.17
12	Medium	<b>M</b>	<b>0</b>	<b>10</b>	<b>204</b>	<b>3</b>	<b>217</b>	<b>0.00</b>	<b>47.80</b>	<b>1142.05</b>	<b>16.09</b>	<b>1205.94</b>
		F	0	0	0	0	0	0.00	0.00	0.00	0.00	0.00
		<b>T</b>	<b>0</b>	<b>10</b>	<b>204</b>	<b>3</b>	<b>217</b>	<b>0.00</b>	<b>47.80</b>	<b>1142.05</b>	<b>16.09</b>	<b>1205.94</b>
13	(10.0 to 20.0)	M	0	0	27	0	27	0.00	0.00	351.85	0.00	351.85
		F	0	0	0	0	0	0.00	0.00	0.00	0.00	0.00
		T	0	0	27	0	27	0.00	0.00	351.85	0.00	351.85
14	(20.0 & Above)	M	0	0	3	0	3	0.00	0.00	74.92	0.00	74.92
		F	0	0	0	0	0	0.00	0.00	0.00	0.00	0.00
		T	0	0	3	0	3	0.00	0.00	74.92	0.00	74.92
15	Large	<b>M</b>	<b>0</b>	<b>0</b>	<b>30</b>	<b>0</b>	<b>30</b>	<b>0.00</b>	<b>0.00</b>	<b>426.77</b>	<b>0.00</b>	<b>426.77</b>
		F	0	0	0	0	0	0.00	0.00	0.00	0.00	0.00
		<b>T</b>	<b>0</b>	<b>0</b>	<b>30</b>	<b>0</b>	<b>30</b>	<b>0.00</b>	<b>0.00</b>	<b>426.77</b>	<b>0.00</b>	<b>426.77</b>
16	All Classes	<b>M</b>	<b>0</b>	<b>991</b>	<b>1737</b>	<b>226</b>	<b>2954</b>	<b>0.00</b>	<b>857.09</b>	<b>3614.14</b>	<b>157.41</b>	<b>4628.64</b>
		F	0	24	25	0	49	0.00	15.42	32.33	0.00	47.75
		<b>T</b>	<b>0</b>	<b>1015</b>	<b>1762</b>	<b>226</b>	<b>3003</b>	<b>0.00</b>	<b>872.51</b>	<b>3646.47</b>	<b>157.41</b>	<b>4676.39</b>

Table 1.7: Number and Area of Operational Holdings by Size Class

District: Dehradun

Tehsil: Kalsi

S. No.	Size Class (in Ha.)	Sex	No. of Operational Holdings					Area Operated (Ha.)				
			Institutional	SC	ST	Others	Total	Institutional	SC	ST	Others	Total
1	Below 0.5	M	0	400	318	28	746	0.00	103.20	69.95	6.16	179.31
		F	0	27	17	1	45	0.00	6.31	4.69	0.06	11.06
		T	0	427	335	29	791	0.00	109.51	74.64	6.22	190.37
2	(0.5 to 1.0)	M	0	324	205	2	531	0.00	233.96	155.32	1.15	390.43
		F	0	16	10	0	26	0.00	11.30	8.62	0.00	19.92
		T	0	340	215	2	557	0.00	245.26	163.94	1.15	410.35
3	Marginal	M	0	724	523	30	1277	0.00	337.16	225.27	7.31	569.74
		F	0	43	27	1	71	0.00	17.61	13.31	0.06	30.98
		T	0	767	550	31	1348	0.00	354.77	238.58	7.37	600.72
4	(1.0 to 2.0)	M	0	293	576	5	874	0.00	407.77	867.80	7.97	1283.54
		F	0	9	17	0	26	0.00	11.24	25.65	0.00	36.89
		T	0	302	593	5	900	0.00	419.01	893.45	7.97	1320.43
5	Small	M	0	293	576	5	874	0.00	407.77	867.80	7.97	1283.54
		F	0	9	17	0	26	0.00	11.24	25.65	0.00	36.89
		T	0	302	593	5	900	0.00	419.01	893.45	7.97	1320.43
6	(2.0 to 3.0)	M	0	72	544	0	616	0.00	176.95	1340.93	0.00	1517.88
		F	0	3	9	0	12	0.00	6.91	22.13	0.00	29.04
		T	0	75	553	0	628	0.00	183.86	1363.06	0.00	1546.92
7	(3.0 to 4.0)	M	0	22	316	0	338	0.00	76.01	1083.79	0.00	1159.80
		F	0	0	2	0	2	0.00	0.00	6.43	0.00	6.43
		T	0	22	318	0	340	0.00	76.01	1090.22	0.00	1166.23
8	Semi-Medium	M	0	94	860	0	954	0.00	252.96	2424.72	0.00	2677.68
		F	0	3	11	0	14	0.00	6.91	28.56	0.00	35.47
		T	0	97	871	0	968	0.00	259.87	2453.28	0.00	2713.15
9	(4.0 to 5.0)	M	0	5	147	0	152	0.00	21.11	651.96	0.00	673.07
		F	0	0	2	0	2	0.00	0.00	8.84	0.00	8.84
		T	0	5	149	0	154	0.00	21.11	660.80	0.00	681.91
10	(5.0 to 7.5)	M	0	3	110	0	113	0.00	18.45	639.64	0.00	658.09
		F	0	0	1	0	1	0.00	0.00	5.50	0.00	5.50
		T	0	3	111	0	114	0.00	18.45	645.14	0.00	663.59
11	(7.5 to 10.0)	M	0	0	23	0	23	0.00	0.00	191.72	0.00	191.72
		F	0	0	0	0	0	0.00	0.00	0.00	0.00	0.00
		T	0	0	23	0	23	0.00	0.00	191.72	0.00	191.72
12	Medium	M	0	8	280	0	288	0.00	39.56	1483.32	0.00	1522.88
		F	0	0	3	0	3	0.00	0.00	14.34	0.00	14.34
		T	0	8	283	0	291	0.00	39.56	1497.66	0.00	1537.22
13	(10.0 to 20.0)	M	0	0	11	0	11	0.00	0.00	134.78	0.00	134.78
		F	0	0	0	0	0	0.00	0.00	0.00	0.00	0.00
		T	1	0	11	0	12	13.81	0.00	134.78	0.00	148.59
14	(20.0 & Above)	M	0	0	2	0	2	0.00	0.00	88.39	0.00	88.39
		F	0	0	0	0	0	0.00	0.00	0.00	0.00	0.00
		T	0	0	2	0	2	0.00	0.00	88.39	0.00	88.39
15	Large	M	0	0	13	0	13	0.00	0.00	223.17	0.00	223.17
		F	0	0	0	0	0	0.00	0.00	0.00	0.00	0.00
		T	1	0	13	0	14	13.81	0.00	223.17	0.00	236.98
16	All Classes	M	0	1119	2252	35	3406	0.00	1037.45	5224.28	15.28	6277.01
		F	0	55	58	1	114	0.00	35.76	81.86	0.06	117.68
		T	1	1174	2310	36	3521	13.81	1073.21	5306.14	15.34	6408.50

Table 1.7: Number and Area of Operational Holdings by Size Class

District: Haridwar

Tehsil: Haridwar

S. No.	Size Class (in Ha.)	Sex	No. of Operational Holdings					Area Operated (Ha.)				
			Institutional	SC	ST	Others	Total	Institutional	SC	ST	Others	Total
1	Below 0.5	M	0	1890	220	10020	12130	0.00	491.33	46.58	4035.45	4573.36
		F	0	102	15	950	1067	0.00	25.28	3.08	225.32	253.68
		T	51	1992	235	10970	13248	11.15	516.61	49.66	4260.77	4838.19
2	(0.5 to 1.0)	M	0	716	92	4891	5699	0.00	511.59	66.51	3493.57	4071.67
		F	0	44	8	426	478	0.00	30.00	6.10	304.08	340.18
		T	26	760	100	5317	6203	19.62	541.59	72.61	3797.65	4431.47
3	Marginal	M	0	2606	312	14911	17829	0.00	1002.92	113.09	7529.02	8645.03
		F	0	146	23	1376	1545	0.00	55.28	9.18	529.40	593.86
		T	77	2752	335	16287	19451	30.77	1058.20	122.27	8058.42	9269.66
4	(1.0 to 2.0)	M	0	317	36	3862	4215	0.00	442.72	48.31	5831.45	6322.48
		F	0	17	2	259	278	0.00	22.53	2.32	358.31	383.16
		T	25	334	38	4121	4518	37.79	465.25	50.63	6189.76	6743.43
5	Small	M	0	317	36	3862	4215	0.00	442.72	48.31	5831.45	6322.48
		F	0	17	2	259	278	0.00	22.53	2.32	358.31	383.16
		T	25	334	38	4121	4518	37.79	465.25	50.63	6189.76	6743.43
6	(2.0 to 3.0)	M	0	74	11	1430	1515	0.00	176.93	28.57	3475.90	3681.40
		F	0	3	0	72	75	0.00	7.04	0.00	167.59	174.63
		T	11	77	11	1502	1601	24.36	183.97	28.57	3643.49	3880.39
7	(3.0 to 4.0)	M	0	20	5	738	763	0.00	66.77	18.62	2548.97	2634.36
		F	0	0	0	37	37	0.00	0.00	0.00	131.38	131.38
		T	9	20	5	775	809	34.89	66.77	18.62	2680.35	2800.63
8	Semi-Medium	M	0	94	16	2168	2278	0.00	243.70	47.19	6024.87	6315.76
		F	0	3	0	109	112	0.00	7.04	0.00	298.97	306.01
		T	20	97	16	2277	2410	59.25	250.74	47.19	6323.84	6681.02
9	(4.0 to 5.0)	M	0	8	0	372	380	0.00	36.03	0.00	1638.32	1674.35
		F	0	0	0	6	6	0.00	0.00	0.00	25.86	25.86
		T	2	8	0	378	388	8.44	36.03	0.00	1664.18	1708.65
10	(5.0 to 7.5)	M	0	7	0	226	233	0.00	41.52	0.00	1334.30	1375.82
		F	0	0	0	1	1	0.00	0.00	0.00	5.26	5.26
		T	5	7	0	227	239	30.99	41.52	0.00	1339.56	1412.07
11	(7.5 to 10.0)	M	0	1	0	54	55	0.00	9.99	0.00	452.10	462.09
		F	0	0	0	3	3	0.00	0.00	0.00	25.37	25.37
		T	0	1	0	57	58	0.00	9.99	0.00	477.47	487.46
12	Medium	M	0	16	0	652	668	0.00	87.54	0.00	3424.72	3512.26
		F	0	0	0	10	10	0.00	0.00	0.00	56.49	56.49
		T	7	16	0	662	685	39.43	87.54	0.00	3481.21	3608.18
13	(10.0 to 20.0)	M	0	0	0	28	28	0.00	0.00	0.00	359.49	359.49
		F	0	0	0	0	0	0.00	0.00	0.00	0.00	0.00
		T	3	0	0	28	31	39.59	0.00	0.00	359.49	399.08
14	(20.0 & Above)	M	0	0	0	1	1	0.00	0.00	0.00	20.91	20.91
		F	0	0	0	0	0	0.00	0.00	0.00	0.00	0.00
		T	9	0	0	1	10	338.02	0.00	0.00	20.91	358.93
15	Large	M	0	0	0	29	29	0.00	0.00	0.00	380.40	380.40
		F	0	0	0	0	0	0.00	0.00	0.00	0.00	0.00
		T	12	0	0	29	41	377.61	0.00	0.00	380.40	758.01
16	All Classes	M	0	3033	364	21622	25019	0.00	1776.88	208.59	23190.46	25175.93
		F	0	166	25	1754	1945	0.00	84.85	11.50	1243.17	1339.52
		T	141	3199	389	23376	27105	544.85	1861.73	220.09	24433.63	27060.30



Table 1.7: Number and Area of Operational Holdings by Size Class

District: Haridwar

Tehsil: Laksar

S. No.	Size Class (in Ha.)	Sex	No. of Operational Holdings					Area Operated (Ha.)				
			Institutional	SC	ST	Others	Total	Institutional	SC	ST	Others	Total
1	Below 0.5	M	0	2315	0	12804	15119	0.00	568.94	0.00	3109.67	3678.61
		F	0	231	0	1353	1584	0.00	58.34	0.00	321.62	379.96
		T	17	2546	0	14157	16720	3.00	627.28	0.00	3431.29	4061.57
2	(0.5 to 1.0)	M	0	890	0	6411	7301	0.00	638.37	0.00	4538.74	5177.11
		F	0	46	0	537	583	0.00	31.70	0.00	374.45	406.15
		T	6	936	0	6948	7890	4.64	670.07	0.00	4913.19	5587.90
3	Marginal	M	0	3205	0	19215	22420	0.00	1207.31	0.00	7648.41	8855.72
		F	0	277	0	1890	2167	0.00	90.04	0.00	696.07	786.11
		T	23	3482	0	21105	24610	7.64	1297.35	0.00	8344.48	9649.47
4	(1.0 to 2.0)	M	0	494	0	4815	5309	0.00	656.29	0.00	6690.21	7346.50
		F	0	23	0	310	333	0.00	30.98	0.00	413.93	444.91
		T	6	517	0	5125	5648	7.64	687.27	0.00	7104.14	7799.05
5	Small	M	0	494	0	4815	5309	0.00	656.29	0.00	6690.21	7346.50
		F	0	23	0	310	333	0.00	30.98	0.00	413.93	444.91
		T	6	517	0	5125	5648	7.64	687.27	0.00	7104.14	7799.05
6	(2.0 to 3.0)	M	0	105	0	1846	1951	0.00	255.51	0.00	4451.36	4706.87
		F	0	5	0	49	54	0.00	11.64	0.00	119.06	130.70
		T	7	110	0	1895	2012	17.85	267.15	0.00	4570.42	4855.42
7	(3.0 to 4.0)	M	0	41	0	777	818	0.00	138.92	0.00	2669.03	2807.95
		F	0	1	0	24	25	0.00	3.05	0.00	79.31	82.36
		T	4	42	0	801	847	13.29	141.97	0.00	2748.34	2903.60
8	Semi-Medium	M	0	146	0	2623	2769	0.00	394.43	0.00	7120.39	7514.82
		F	0	6	0	73	79	0.00	14.69	0.00	198.37	213.06
		T	11	152	0	2696	2859	31.14	409.12	0.00	7318.76	7759.02
9	(4.0 to 5.0)	M	0	13	0	407	420	0.00	59.81	0.00	1780.89	1840.70
		F	0	0	0	7	7	0.00	0.00	0.00	32.43	32.43
		T	4	13	0	414	431	17.86	59.81	0.00	1813.32	1890.99
10	(5.0 to 7.5)	M	0	15	0	305	320	0.00	91.11	0.00	1799.86	1890.97
		F	0	0	0	5	5	0.00	0.00	0.00	30.26	30.26
		T	0	15	0	310	325	0.00	91.11	0.00	1830.12	1921.23
11	(7.5 to 10.0)	M	0	1	0	83	84	0.00	9.69	0.00	694.22	703.91
		F	0	0	0	0	0	0.00	0.00	0.00	0.00	0.00
		T	2	1	0	83	86	18.81	9.69	0.00	694.22	722.72
12	Medium	M	0	29	0	795	824	0.00	160.61	0.00	4274.97	4435.58
		F	0	0	0	12	12	0.00	0.00	0.00	62.69	62.69
		T	6	29	0	807	842	36.67	160.61	0.00	4337.66	4534.94
13	(10.0 to 20.0)	M	0	1	0	36	37	0.00	12.01	0.00	399.60	411.61
		F	0	0	0	0	0	0.00	0.00	0.00	0.00	0.00
		T	2	1	0	36	39	35.76	12.01	0.00	399.60	447.37
14	(20.0 & Above)	M	0	0	0	5	5	0.00	0.00	0.00	139.70	139.70
		F	0	0	0	0	0	0.00	0.00	0.00	0.00	0.00
		T	2	0	0	5	7	85.38	0.00	0.00	139.70	225.08
15	Large	M	0	1	0	41	42	0.00	12.01	0.00	539.30	551.31
		F	0	0	0	0	0	0.00	0.00	0.00	0.00	0.00
		T	4	1	0	41	46	121.14	12.01	0.00	539.30	672.45
16	All Classes	M	0	3875	0	27489	31364	0.00	2430.65	0.00	26273.28	28703.93
		F	0	306	0	2285	2591	0.00	135.71	0.00	1371.06	1506.77
		T	50	4181	0	29774	34005	204.23	2566.36	0.00	27644.34	30414.93

Table 1.7: Number and Area of Operational Holdings by Size Class

District: Haridwar

Tehsil: Roorkee

S. No.	Size Class (in Ha.)	Sex	No. of Operational Holdings					Area Operated (Ha.)				
			Institutional	SC	ST	Others	Total	Institutional	SC	ST	Others	Total
1	Below 0.5	M	0	5507	0	31372	36879	0.00	1143.39	0.00	12440.54	13583.93
		F	0	286	0	2239	2525	0.00	56.97	0.00	1003.36	1060.33
		T	134	5793	0	33611	39538	26.77	1200.36	0.00	13443.90	14671.03
2	(0.5 to 1.0)	M	0	1342	0	10846	12188	0.00	933.00	0.00	7660.95	8593.95
		F	0	65	0	643	708	0.00	46.22	0.00	455.75	501.97
		T	53	1407	0	11489	12949	37.81	979.22	0.00	8116.70	9133.73
3	Marginal	M	0	6849	0	42218	49067	0.00	2076.39	0.00	20101.49	22177.88
		F	0	351	0	2882	3233	0.00	103.19	0.00	1459.11	1562.30
		T	187	7200	0	45100	52487	64.58	2179.58	0.00	21560.60	23804.76
4	(1.0 to 2.0)	M	0	745	0	8687	9432	0.00	983.50	0.00	12912.49	13895.99
		F	0	31	0	389	420	0.00	41.14	0.00	535.17	576.31
		T	40	776	0	9076	9892	55.87	1024.64	0.00	13447.66	14528.17
5	Small	M	0	745	0	8687	9432	0.00	983.50	0.00	12912.49	13895.99
		F	0	31	0	389	420	0.00	41.14	0.00	535.17	576.31
		T	40	776	0	9076	9892	55.87	1024.64	0.00	13447.66	14528.17
6	(2.0 to 3.0)	M	0	139	0	3350	3489	0.00	333.00	0.00	8145.54	8478.54
		F	0	2	0	103	105	0.00	4.44	0.00	248.94	253.38
		T	19	141	0	3453	3613	45.93	337.44	0.00	8394.48	8777.85
7	(3.0 to 4.0)	M	0	42	0	1665	1707	0.00	145.34	0.00	5715.26	5860.60
		F	0	2	0	38	40	0.00	7.14	0.00	130.43	137.57
		T	1	44	0	1703	1748	3.98	152.48	0.00	5845.69	6002.15
8	Semi-Medium	M	0	181	0	5015	5196	0.00	478.34	0.00	13860.80	14339.14
		F	0	4	0	141	145	0.00	11.58	0.00	379.37	390.95
		T	20	185	0	5156	5361	49.91	489.92	0.00	14240.17	14780.00
9	(4.0 to 5.0)	M	0	19	0	764	783	0.00	85.06	0.00	3384.55	3469.61
		F	0	2	0	27	29	0.00	8.59	0.00	119.90	128.49
		T	5	21	0	791	817	22.90	93.65	0.00	3504.45	3621.00
10	(5.0 to 7.5)	M	0	16	0	585	601	0.00	90.96	0.00	3436.01	3526.97
		F	0	0	0	13	13	0.00	0.00	0.00	75.46	75.46
		T	4	16	0	598	618	25.79	90.96	0.00	3511.47	3628.22
11	(7.5 to 10.0)	M	0	3	0	158	161	0.00	25.52	0.00	1317.10	1342.62
		F	0	0	0	7	7	0.00	0.00	0.00	58.76	58.76
		T	1	3	0	165	169	8.60	25.52	0.00	1375.86	1409.98
12	Medium	M	0	38	0	1507	1545	0.00	201.54	0.00	8137.66	8339.20
		F	0	2	0	47	49	0.00	8.59	0.00	254.12	262.71
		T	10	40	0	1554	1604	57.29	210.13	0.00	8391.78	8659.20
13	(10.0 to 20.0)	M	0	2	0	80	82	0.00	27.51	0.00	893.01	920.52
		F	0	0	0	1	1	0.00	0.00	0.00	18.11	18.11
		T	3	2	0	81	86	56.65	27.51	0.00	911.12	995.28
14	(20.0 & Above)	M	0	0	0	1	1	0.00	0.00	0.00	27.69	27.69
		F	0	0	0	0	0	0.00	0.00	0.00	0.00	0.00
		T	4	0	0	1	5	139.81	0.00	0.00	27.69	167.50
15	Large	M	0	2	0	81	83	0.00	27.51	0.00	920.70	948.21
		F	0	0	0	1	1	0.00	0.00	0.00	18.11	18.11
		T	7	2	0	82	91	196.46	27.51	0.00	938.81	1162.78
16	All Classes	M	0	7815	0	57508	65323	0.00	3767.28	0.00	55933.14	59700.42
		F	0	388	0	3460	3848	0.00	164.50	0.00	2645.88	2810.38
		T	264	8203	0	60968	69435	424.11	3931.78	0.00	58579.02	62934.91

Table 1.7: Number and Area of Operational Holdings by Size Class

District: Pauri Garhwal

Tehsil: Dhumakot

S. No.	Size Class (in Ha.)	Sex	No. of Operational Holdings					Area Operated (Ha.)				
			Institutional	SC	ST	Others	Total	Institutional	SC	ST	Others	Total
1	Below 0.5	M	0	345	0	1110	1455	0.00	83.74	0.00	514.85	598.59
		F	0	59	0	165	224	0.00	16.54	0.00	74.55	91.09
		T	12	404	0	1275	1691	1.58	100.28	0.00	589.40	691.26
2	(0.5 to 1.0)	M	0	179	0	1417	1596	0.00	135.76	0.00	1279.76	1415.52
		F	0	68	0	535	603	0.00	50.64	0.00	434.05	484.69
		T	5	247	0	1952	2204	3.43	186.40	0.00	1713.81	1903.64
3	Marginal	M	0	524	0	2527	3051	0.00	219.50	0.00	1794.61	2014.11
		F	0	127	0	700	827	0.00	67.18	0.00	508.60	575.78
		T	17	651	0	3227	3895	5.01	286.68	0.00	2303.21	2594.90
4	(1.0 to 2.0)	M	0	132	0	2081	2213	0.00	185.19	0.00	3762.87	3948.06
		F	0	29	0	743	772	0.00	40.56	0.00	1046.35	1086.91
		T	1	161	0	2824	2986	1.04	225.75	0.00	4809.22	5036.01
5	Small	M	0	132	0	2081	2213	0.00	185.19	0.00	3762.87	3948.06
		F	0	29	0	743	772	0.00	40.56	0.00	1046.35	1086.91
		T	1	161	0	2824	2986	1.04	225.75	0.00	4809.22	5036.01
6	(2.0 to 3.0)	M	0	17	0	380	397	0.00	39.79	0.00	894.58	934.37
		F	0	6	0	84	90	0.00	14.17	0.00	199.05	213.22
		T	3	23	0	464	490	7.79	53.96	0.00	1093.63	1155.38
7	(3.0 to 4.0)	M	0	0	0	29	29	0.00	0.00	0.00	98.92	98.92
		F	0	1	0	8	9	0.00	3.16	0.00	27.47	30.63
		T	0	1	0	37	38	0.00	3.16	0.00	126.39	129.55
8	Semi-Medium	M	0	17	0	409	426	0.00	39.79	0.00	993.50	1033.29
		F	0	7	0	92	99	0.00	17.33	0.00	226.52	243.85
		T	3	24	0	501	528	7.79	57.12	0.00	1220.02	1284.93
9	(4.0 to 5.0)	M	0	0	0	4	4	0.00	0.00	0.00	17.36	17.36
		F	0	0	0	0	0	0.00	0.00	0.00	0.00	0.00
		T	0	0	0	4	4	0.00	0.00	0.00	17.36	17.36
10	(5.0 to 7.5)	M	0	0	0	0	0	0.00	0.00	0.00	0.00	0.00
		F	0	0	0	0	0	0.00	0.00	0.00	0.00	0.00
		T	0	0	0	0	0	0.00	0.00	0.00	0.00	0.00
11	(7.5 to 10.0)	M	0	0	0	0	0	0.00	0.00	0.00	0.00	0.00
		F	0	0	0	0	0	0.00	0.00	0.00	0.00	0.00
		T	0	0	0	0	0	0.00	0.00	0.00	0.00	0.00
12	Medium	M	0	0	0	4	4	0.00	0.00	0.00	17.36	17.36
		F	0	0	0	0	0	0.00	0.00	0.00	0.00	0.00
		T	0	0	0	4	4	0.00	0.00	0.00	17.36	17.36
13	(10.0 to 20.0)	M	0	0	0	0	0	0.00	0.00	0.00	0.00	0.00
		F	0	0	0	0	0	0.00	0.00	0.00	0.00	0.00
		T	0	0	0	0	0	0.00	0.00	0.00	0.00	0.00
14	(20.0 & Above)	M	0	0	0	0	0	0.00	0.00	0.00	0.00	0.00
		F	0	0	0	0	0	0.00	0.00	0.00	0.00	0.00
		T	0	0	0	0	0	0.00	0.00	0.00	0.00	0.00
15	Large	M	0	0	0	0	0	0.00	0.00	0.00	0.00	0.00
		F	0	0	0	0	0	0.00	0.00	0.00	0.00	0.00
		T	0	0	0	0	0	0.00	0.00	0.00	0.00	0.00
16	All Classes	M	0	673	0	5021	5694	0.00	444.48	0.00	6568.34	7012.82
		F	0	163	0	1535	1698	0.00	125.07	0.00	1781.47	1906.54
		T	21	836	0	6556	7413	13.84	569.55	0.00	8349.81	8933.20

Table 1.7: Number and Area of Operational Holdings by Size Class

District: Pauri Garhwal

Tehsil: Kotdwar

S. No.	Size Class (in Ha.)	Sex	No. of Operational Holdings					Area Operated (Ha.)				
			Institutional	SC	ST	Others	Total	Institutional	SC	ST	Others	Total
1	Below 0.5	M	0	280	22	1719	2021	0.00	57.31	2.21	467.58	527.10
		F	0	44	1	199	244	0.00	7.55	0.35	47.56	55.46
		T	18	324	23	1918	2283	2.84	64.86	2.56	515.14	585.40
2	(0.5 to 1.0)	M	0	132	13	1455	1600	0.00	101.70	8.72	1077.09	1187.51
		F	0	15	0	145	160	0.00	10.42	0.00	103.16	113.58
		T	5	147	13	1600	1765	3.62	112.12	8.72	1180.25	1304.71
3	Marginal	M	0	412	35	3174	3621	0.00	159.01	10.93	1544.67	1714.61
		F	0	59	1	344	404	0.00	17.97	0.35	150.72	169.04
		T	23	471	36	3518	4048	6.46	176.98	11.28	1695.39	1890.11
4	(1.0 to 2.0)	M	0	91	18	1858	1967	0.00	107.00	24.78	2329.84	2461.62
		F	0	12	1	188	201	0.00	12.92	1.19	231.37	245.48
		T	4	103	19	2046	2172	7.01	119.92	25.97	2561.21	2714.11
5	Small	M	0	91	18	1858	1967	0.00	107.00	24.78	2329.84	2461.62
		F	0	12	1	188	201	0.00	12.92	1.19	231.37	245.48
		T	4	103	19	2046	2172	7.01	119.92	25.97	2561.21	2714.11
6	(2.0 to 3.0)	M	0	28	4	997	1029	0.00	68.12	9.34	2288.45	2365.91
		F	0	1	0	112	113	0.00	2.46	0.00	273.67	276.13
		T	1	29	4	1109	1143	2.83	70.58	9.34	2562.12	2644.87
7	(3.0 to 4.0)	M	0	12	0	479	491	0.00	43.65	0.00	1671.04	1714.69
		F	0	1	0	40	41	0.00	3.99	0.00	139.08	143.07
		T	1	13	0	519	533	3.69	47.64	0.00	1810.12	1861.45
8	Semi-Medium	M	0	40	4	1476	1520	0.00	111.77	9.34	3959.49	4080.60
		F	0	2	0	152	154	0.00	6.45	0.00	412.75	419.20
		T	2	42	4	1628	1676	6.52	118.22	9.34	4372.24	4506.32
9	(4.0 to 5.0)	M	0	8	0	185	193	0.00	36.18	0.00	816.58	852.76
		F	0	0	0	9	9	0.00	0.00	0.00	39.90	39.90
		T	0	8	0	194	202	0.00	36.18	0.00	856.48	892.66
10	(5.0 to 7.5)	M	0	2	0	163	165	0.00	11.05	0.00	984.27	995.32
		F	0	0	0	7	7	0.00	0.00	0.00	43.19	43.19
		T	0	2	0	170	172	0.00	11.05	0.00	1027.46	1038.51
11	(7.5 to 10.0)	M	0	0	0	24	24	0.00	0.00	0.00	226.00	226.00
		F	0	0	0	0	0	0.00	0.00	0.00	0.00	0.00
		T	0	0	0	24	24	0.00	0.00	0.00	226.00	226.00
12	Medium	M	0	10	0	372	382	0.00	47.23	0.00	2026.85	2074.08
		F	0	0	0	16	16	0.00	0.00	0.00	83.09	83.09
		T	0	10	0	388	398	0.00	47.23	0.00	2109.94	2157.17
13	(10.0 to 20.0)	M	0	0	0	5	5	0.00	0.00	0.00	73.25	73.25
		F	0	0	0	1	1	0.00	0.00	0.00	13.36	13.36
		T	0	0	0	6	6	0.00	0.00	0.00	86.61	86.61
14	(20.0 & Above)	M	0	0	0	3	3	0.00	0.00	0.00	114.88	114.88
		F	0	0	0	0	0	0.00	0.00	0.00	0.00	0.00
		T	2	0	0	3	5	51.75	0.00	0.00	114.88	166.63
15	Large	M	0	0	0	8	8	0.00	0.00	0.00	188.13	188.13
		F	0	0	0	1	1	0.00	0.00	0.00	13.36	13.36
		T	2	0	0	9	11	51.75	0.00	0.00	201.49	253.24
16	All Classes	M	0	553	57	6888	7498	0.00	425.01	45.05	10048.98	10519.04
		F	0	73	2	701	776	0.00	37.34	1.54	891.29	930.17
		T	31	626	59	7589	8305	71.74	462.35	46.59	10940.27	11520.95

Table 1.7: Number and Area of Operational Holdings by Size Class

District: Pauri Garhwal

Tehsil: Lansdown

S. No.	Size Class (in Ha.)	Sex	No. of Operational Holdings					Area Operated (Ha.)				
			Institutional	SC	ST	Others	Total	Institutional	SC	ST	Others	Total
1	Below 0.5	M	0	838	0	1963	2801	0.00	218.51	0.00	950.54	1169.05
		F	0	217	0	828	1045	0.00	54.69	0.00	404.97	459.66
		T	5	1055	0	2791	3851	0.89	273.20	0.00	1355.51	1629.60
2	(0.5 to 1.0)	M	0	408	0	2134	2542	0.00	307.19	0.00	2003.38	2310.57
		F	0	67	0	786	853	0.00	49.38	0.00	729.99	779.38
		T	0	475	0	2920	3395	0.00	356.58	0.00	2733.38	3089.96
3	Marginal	M	0	1246	0	4097	5343	0.00	525.70	0.00	2953.92	3479.62
		F	0	284	0	1614	1898	0.00	104.08	0.00	1134.96	1239.04
		T	5	1530	0	5711	7246	0.89	628.77	0.00	4088.89	4719.56
4	(1.0 to 2.0)	M	0	137	0	2102	2239	0.00	196.10	0.00	3896.56	4092.66
		F	0	9	0	425	434	0.00	13.82	0.00	806.53	820.35
		T	0	146	0	2527	2673	0.00	209.92	0.00	4703.09	4913.01
5	Small	M	0	137	0	2102	2239	0.00	196.10	0.00	3896.56	4092.66
		F	0	9	0	425	434	0.00	13.82	0.00	806.53	820.35
		T	0	146	0	2527	2673	0.00	209.92	0.00	4703.09	4913.01
6	(2.0 to 3.0)	M	0	27	0	864	891	0.00	66.24	0.00	2304.61	2370.85
		F	0	2	0	88	90	0.00	4.67	0.00	210.52	215.19
		T	0	29	0	952	981	0.00	70.91	0.00	2515.14	2586.05
7	(3.0 to 4.0)	M	0	9	0	266	275	0.00	31.75	0.00	1010.35	1042.10
		F	0	0	0	30	30	0.00	0.00	0.00	106.69	106.69
		T	0	9	0	296	305	0.00	31.75	0.00	1117.04	1148.79
8	Semi-Medium	M	0	36	0	1130	1166	0.00	97.99	0.00	3314.96	3412.95
		F	0	2	0	118	120	0.00	4.67	0.00	317.21	321.88
		T	0	38	0	1248	1286	0.00	102.66	0.00	3632.18	3734.84
9	(4.0 to 5.0)	M	0	0	0	315	315	0.00	0.00	0.00	1538.66	1538.66
		F	0	0	0	0	0	0.00	0.00	0.00	0.00	0.00
		T	0	0	0	315	315	0.00	0.00	0.00	1538.66	1538.66
10	(5.0 to 7.5)	M	0	0	0	8	8	0.00	0.00	0.00	51.20	51.20
		F	0	0	0	2	2	0.00	0.00	0.00	11.33	11.33
		T	0	0	0	10	10	0.00	0.00	0.00	62.53	62.53
11	(7.5 to 10.0)	M	0	0	0	4	4	0.00	0.00	0.00	34.39	34.39
		F	0	0	0	0	0	0.00	0.00	0.00	0.00	0.00
		T	0	0	0	4	4	0.00	0.00	0.00	34.39	34.39
12	Medium	M	0	0	0	327	327	0.00	0.00	0.00	1624.25	1624.25
		F	0	0	0	2	2	0.00	0.00	0.00	11.33	11.33
		T	0	0	0	329	329	0.00	0.00	0.00	1635.58	1635.58
13	(10.0 to 20.0)	M	0	0	0	0	0	0.00	0.00	0.00	0.00	0.00
		F	0	0	0	0	0	0.00	0.00	0.00	0.00	0.00
		T	0	0	0	0	0	0.00	0.00	0.00	0.00	0.00
14	(20.0 & Above)	M	0	0	0	0	0	0.00	0.00	0.00	0.00	0.00
		F	0	0	0	0	0	0.00	0.00	0.00	0.00	0.00
		T	0	0	0	0	0	0.00	0.00	0.00	0.00	0.00
15	Large	M	0	0	0	0	0	0.00	0.00	0.00	0.00	0.00
		F	0	0	0	0	0	0.00	0.00	0.00	0.00	0.00
		T	0	0	0	0	0	0.00	0.00	0.00	0.00	0.00
16	All Classes	M	0	1419	0	7656	9075	0.00	819.79	0.00	11789.69	12609.48
		F	0	295	0	2159	2454	0.00	122.57	0.00	2270.03	2392.60
		T	5	1714	0	9815	11534	0.89	942.36	0.00	14059.72	15002.97

Table 1.7: Number and Area of Operational Holdings by Size Class

District: Pauri Garhwal

Tehsil: Pauri

S. No.	Size Class (in Ha.)	Sex	No. of Operational Holdings					Area Operated (Ha.)				
			Institutional	SC	ST	Others	Total	Institutional	SC	ST	Others	Total
1	Below 0.5	M	0	1735	0	3661	5396	0.00	426.02	0.00	1794.44	2220.46
		F	0	532	0	1771	2303	0.00	149.53	0.00	859.89	1009.42
		T	4	2267	0	5432	7703	0.40	575.55	0.00	2654.33	3230.28
2	(0.5 to 1.0)	M	0	598	0	3906	4504	0.00	452.88	0.00	3832.79	4285.67
		F	0	161	0	2098	2259	0.00	92.64	0.00	1958.19	2050.83
		T	1	759	0	6004	6764	0.58	545.52	0.00	5790.98	6337.08
3	Marginal	M	0	2333	0	7567	9900	0.00	878.90	0.00	5627.23	6506.13
		F	0	693	0	3869	4562	0.00	242.17	0.00	2818.08	3060.25
		T	5	3026	0	11436	14467	0.98	1121.07	0.00	8445.31	9567.36
4	(1.0 to 2.0)	M	0	178	0	3051	3229	0.00	245.26	0.00	5915.88	6161.14
		F	0	44	0	1130	1174	0.00	63.28	0.00	2206.99	2270.27
		T	2	222	0	4181	4405	2.43	308.54	0.00	8122.87	8433.84
5	Small	M	0	178	0	3051	3229	0.00	245.26	0.00	5915.88	6161.14
		F	0	44	0	1130	1174	0.00	63.28	0.00	2206.99	2270.27
		T	2	222	0	4181	4405	2.43	308.54	0.00	8122.87	8433.84
6	(2.0 to 3.0)	M	0	23	0	607	630	0.00	55.81	0.00	1744.16	1799.97
		F	0	9	0	129	138	0.00	21.52	0.00	357.92	379.44
		T	1	32	0	736	769	2.96	77.33	0.00	2102.08	2182.37
7	(3.0 to 4.0)	M	0	10	0	162	172	0.00	32.98	0.00	608.10	641.08
		F	0	1	0	34	35	0.00	3.46	0.00	129.28	132.74
		T	0	11	0	196	207	0.00	36.44	0.00	737.38	773.82
8	Semi-Medium	M	0	33	0	769	802	0.00	88.79	0.00	2352.26	2441.05
		F	0	10	0	163	173	0.00	24.98	0.00	487.20	512.18
		T	1	43	0	932	976	2.96	113.77	0.00	2839.46	2956.19
9	(4.0 to 5.0)	M	0	6	0	82	88	0.00	25.95	0.00	376.31	402.26
		F	0	0	0	6	6	0.00	0.00	0.00	26.02	26.02
		T	0	6	0	88	94	0.00	25.95	0.00	402.33	428.28
10	(5.0 to 7.5)	M	0	1	0	56	57	0.00	5.13	0.00	344.18	349.31
		F	0	0	0	2	2	0.00	0.00	0.00	12.54	12.54
		T	0	1	0	58	59	0.00	5.13	0.00	356.72	361.85
11	(7.5 to 10.0)	M	0	0	0	14	14	0.00	0.00	0.00	119.41	119.41
		F	0	0	0	0	0	0.00	0.00	0.00	0.00	0.00
		T	1	0	0	14	15	7.57	0.00	0.00	119.41	126.98
12	Medium	M	0	7	0	152	159	0.00	31.08	0.00	839.90	870.98
		F	0	0	0	8	8	0.00	0.00	0.00	38.56	38.56
		T	1	7	0	160	168	7.57	31.08	0.00	878.46	917.11
13	(10.0 to 20.0)	M	0	0	0	6	6	0.00	0.00	0.00	82.97	82.97
		F	0	0	0	1	1	0.00	0.00	0.00	10.55	10.55
		T	0	0	0	7	7	0.00	0.00	0.00	93.52	93.52
14	(20.0 & Above)	M	0	0	0	0	0	0.00	0.00	0.00	0.00	0.00
		F	0	0	0	0	0	0.00	0.00	0.00	0.00	0.00
		T	1	0	0	0	1	60.55	0.00	0.00	0.00	60.55
15	Large	M	0	0	0	6	6	0.00	0.00	0.00	82.97	82.97
		F	0	0	0	1	1	0.00	0.00	0.00	10.55	10.55
		T	1	0	0	7	8	60.55	0.00	0.00	93.52	154.07
16	All Classes	M	0	2551	0	11545	14096	0.00	1244.03	0.00	14818.24	16062.27
		F	0	747	0	5171	5918	0.00	330.43	0.00	5561.38	5891.81
		T	10	3298	0	16716	20024	74.49	1574.46	0.00	20379.62	22028.57

Table 1.7: Number and Area of Operational Holdings by Size Class

District: Pauri Garhwal

Tehsil: Srinagar

S. No.	Size Class (in Ha.)	Sex	No. of Operational Holdings					Area Operated (Ha.)				
			Institutional	SC	ST	Others	Total	Institutional	SC	ST	Others	Total
1	Below 0.5	M	0	309	0	951	1260	0.00	89.11	0.00	321.80	410.91
		F	0	75	0	374	449	0.00	23.46	0.00	127.06	150.52
		T	0	384	0	1325	1709	0.00	112.57	0.00	448.86	561.43
2	(0.5 to 1.0)	M	0	151	0	1271	1422	0.00	105.12	0.00	924.02	1029.14
		F	0	40	0	482	522	0.00	27.70	0.00	352.00	379.70
		T	0	191	0	1753	1944	0.00	132.82	0.00	1276.02	1408.84
3	Marginal	<b>M</b>	<b>0</b>	<b>460</b>	<b>0</b>	<b>2222</b>	<b>2682</b>	<b>0.00</b>	<b>194.23</b>	<b>0.00</b>	<b>1245.82</b>	<b>1440.05</b>
		<b>F</b>	<b>0</b>	<b>115</b>	<b>0</b>	<b>856</b>	<b>971</b>	<b>0.00</b>	<b>51.16</b>	<b>0.00</b>	<b>479.06</b>	<b>530.22</b>
		<b>T</b>	<b>0</b>	<b>575</b>	<b>0</b>	<b>3078</b>	<b>3653</b>	<b>0.00</b>	<b>245.39</b>	<b>0.00</b>	<b>1724.88</b>	<b>1970.27</b>
4	(1.0 to 2.0)	M	0	13	0	433	446	0.00	14.93	0.00	559.96	574.89
		F	0	2	0	178	180	0.00	2.08	0.00	232.95	235.03
		T	0	15	0	611	626	0.00	17.01	0.00	792.91	809.92
5	Small	<b>M</b>	<b>0</b>	<b>13</b>	<b>0</b>	<b>433</b>	<b>446</b>	<b>0.00</b>	<b>14.93</b>	<b>0.00</b>	<b>559.96</b>	<b>574.89</b>
		<b>F</b>	<b>0</b>	<b>2</b>	<b>0</b>	<b>178</b>	<b>180</b>	<b>0.00</b>	<b>2.08</b>	<b>0.00</b>	<b>232.95</b>	<b>235.03</b>
		<b>T</b>	<b>0</b>	<b>15</b>	<b>0</b>	<b>611</b>	<b>626</b>	<b>0.00</b>	<b>17.01</b>	<b>0.00</b>	<b>792.91</b>	<b>809.92</b>
6	(2.0 to 3.0)	M	0	0	0	6	6	0.00	0.00	0.00	14.81	14.81
		F	0	0	0	2	2	0.00	0.00	0.00	5.16	5.16
		T	0	0	0	8	8	0.00	0.00	0.00	19.97	19.97
7	(3.0 to 4.0)	M	0	0	0	0	0	0.00	0.00	0.00	0.00	0.00
		F	0	0	0	0	0	0.00	0.00	0.00	0.00	0.00
		T	0	0	0	0	0	0.00	0.00	0.00	0.00	0.00
8	Semi-Medium	<b>M</b>	<b>0</b>	<b>0</b>	<b>0</b>	<b>6</b>	<b>6</b>	<b>0.00</b>	<b>0.00</b>	<b>0.00</b>	<b>14.81</b>	<b>14.81</b>
		<b>F</b>	<b>0</b>	<b>0</b>	<b>0</b>	<b>2</b>	<b>2</b>	<b>0.00</b>	<b>0.00</b>	<b>0.00</b>	<b>5.16</b>	<b>5.16</b>
		<b>T</b>	<b>0</b>	<b>0</b>	<b>0</b>	<b>8</b>	<b>8</b>	<b>0.00</b>	<b>0.00</b>	<b>0.00</b>	<b>19.97</b>	<b>19.97</b>
9	(4.0 to 5.0)	M	0	0	0	0	0	0.00	0.00	0.00	0.00	0.00
		F	0	0	0	0	0	0.00	0.00	0.00	0.00	0.00
		T	0	0	0	0	0	0.00	0.00	0.00	0.00	0.00
10	(5.0 to 7.5)	M	0	0	0	0	0	0.00	0.00	0.00	0.00	0.00
		F	0	0	0	0	0	0.00	0.00	0.00	0.00	0.00
		T	0	0	0	0	0	0.00	0.00	0.00	0.00	0.00
11	(7.5 to 10.0)	M	0	0	0	0	0	0.00	0.00	0.00	0.00	0.00
		F	0	0	0	0	0	0.00	0.00	0.00	0.00	0.00
		T	0	0	0	0	0	0.00	0.00	0.00	0.00	0.00
12	Medium	<b>M</b>	<b>0</b>	<b>0</b>	<b>0</b>	<b>0</b>	<b>0</b>	<b>0.00</b>	<b>0.00</b>	<b>0.00</b>	<b>0.00</b>	<b>0.00</b>
		<b>F</b>	<b>0</b>	<b>0</b>	<b>0</b>	<b>0</b>	<b>0</b>	<b>0.00</b>	<b>0.00</b>	<b>0.00</b>	<b>0.00</b>	<b>0.00</b>
		<b>T</b>	<b>0</b>	<b>0</b>	<b>0</b>	<b>0</b>	<b>0</b>	<b>0.00</b>	<b>0.00</b>	<b>0.00</b>	<b>0.00</b>	<b>0.00</b>
13	(10.0 to 20.0)	M	0	0	0	0	0	0.00	0.00	0.00	0.00	0.00
		F	0	0	0	0	0	0.00	0.00	0.00	0.00	0.00
		T	0	0	0	0	0	0.00	0.00	0.00	0.00	0.00
14	(20.0 & Above)	M	0	0	0	0	0	0.00	0.00	0.00	0.00	0.00
		F	0	0	0	0	0	0.00	0.00	0.00	0.00	0.00
		T	0	0	0	0	0	0.00	0.00	0.00	0.00	0.00
15	Large	<b>M</b>	<b>0</b>	<b>0</b>	<b>0</b>	<b>0</b>	<b>0</b>	<b>0.00</b>	<b>0.00</b>	<b>0.00</b>	<b>0.00</b>	<b>0.00</b>
		<b>F</b>	<b>0</b>	<b>0</b>	<b>0</b>	<b>0</b>	<b>0</b>	<b>0.00</b>	<b>0.00</b>	<b>0.00</b>	<b>0.00</b>	<b>0.00</b>
		<b>T</b>	<b>0</b>	<b>0</b>	<b>0</b>	<b>0</b>	<b>0</b>	<b>0.00</b>	<b>0.00</b>	<b>0.00</b>	<b>0.00</b>	<b>0.00</b>
16	All Classes	<b>M</b>	<b>0</b>	<b>473</b>	<b>0</b>	<b>2661</b>	<b>3134</b>	<b>0.00</b>	<b>209.16</b>	<b>0.00</b>	<b>1820.59</b>	<b>2029.75</b>
		<b>F</b>	<b>0</b>	<b>117</b>	<b>0</b>	<b>1036</b>	<b>1153</b>	<b>0.00</b>	<b>53.24</b>	<b>0.00</b>	<b>717.17</b>	<b>770.41</b>
		<b>T</b>	<b>0</b>	<b>590</b>	<b>0</b>	<b>3697</b>	<b>4287</b>	<b>0.00</b>	<b>262.40</b>	<b>0.00</b>	<b>2537.76</b>	<b>2800.16</b>

Table 1.7: Number and Area of Operational Holdings by Size Class

District: Pauri Garhwal

Tehsil: Thalain

S. No.	Size Class (in Ha.)	Sex	No. of Operational Holdings					Area Operated (Ha.)				
			Institutional	SC	ST	Others	Total	Institutional	SC	ST	Others	Total
1	Below 0.5	M	0	743	0	1811	2554	0.00	231.75	0.00	584.47	816.22
		F	0	124	0	283	407	0.00	38.89	0.00	105.44	144.33
		T	4	867	0	2094	2965	0.21	270.64	0.00	689.91	960.76
2	(0.5 to 1.0)	M	0	321	0	4207	4528	0.00	231.90	0.00	3242.35	3474.25
		F	0	57	0	837	894	0.00	41.78	0.00	651.86	693.64
		T	0	378	0	5044	5422	0.00	273.68	0.00	3894.21	4167.89
3	Marginal	M	0	1064	0	6018	7082	0.00	463.65	0.00	3826.82	4290.47
		F	0	181	0	1120	1301	0.00	80.67	0.00	757.30	837.97
		T	4	1245	0	7138	8387	0.21	544.32	0.00	4584.12	5128.65
4	(1.0 to 2.0)	M	0	156	0	3320	3476	0.00	217.45	0.00	4793.49	5010.94
		F	0	30	0	462	492	0.00	38.18	0.00	680.66	718.84
		T	0	186	0	3782	3968	0.00	255.63	0.00	5474.14	5729.77
5	Small	M	0	156	0	3320	3476	0.00	217.45	0.00	4793.49	5010.94
		F	0	30	0	462	492	0.00	38.18	0.00	680.66	718.84
		T	0	186	0	3782	3968	0.00	255.63	0.00	5474.14	5729.77
6	(2.0 to 3.0)	M	0	12	0	634	646	0.00	27.33	0.00	1502.41	1529.74
		F	0	2	0	83	85	0.00	4.90	0.00	201.91	206.81
		T	0	14	0	717	731	0.00	32.23	0.00	1704.32	1736.55
7	(3.0 to 4.0)	M	0	3	0	106	109	0.00	10.16	0.00	337.77	347.93
		F	0	1	0	17	18	0.00	3.02	0.00	57.14	60.16
		T	0	4	0	123	127	0.00	13.18	0.00	394.91	408.09
8	Semi-Medium	M	0	15	0	740	755	0.00	37.49	0.00	1840.18	1877.67
		F	0	3	0	100	103	0.00	7.92	0.00	259.05	266.97
		T	0	18	0	840	858	0.00	45.41	0.00	2099.23	2144.64
9	(4.0 to 5.0)	M	0	0	0	15	15	0.00	0.00	0.00	66.94	66.94
		F	0	0	0	1	1	0.00	0.00	0.00	4.61	4.61
		T	0	0	0	16	16	0.00	0.00	0.00	71.55	71.55
10	(5.0 to 7.5)	M	0	0	0	4	4	0.00	0.00	0.00	24.36	24.36
		F	0	0	0	0	0	0.00	0.00	0.00	0.00	0.00
		T	0	0	0	4	4	0.00	0.00	0.00	24.36	24.36
11	(7.5 to 10.0)	M	0	0	0	2	2	0.00	0.00	0.00	16.84	16.84
		F	0	0	0	0	0	0.00	0.00	0.00	0.00	0.00
		T	0	0	0	2	2	0.00	0.00	0.00	16.84	16.84
12	Medium	M	0	0	0	21	21	0.00	0.00	0.00	108.14	108.14
		F	0	0	0	1	1	0.00	0.00	0.00	4.61	4.61
		T	0	0	0	22	22	0.00	0.00	0.00	112.75	112.75
13	(10.0 to 20.0)	M	0	0	0	0	0	0.00	0.00	0.00	0.00	0.00
		F	0	0	0	1	1	0.00	0.00	0.00	11.35	11.35
		T	0	0	0	1	1	0.00	0.00	0.00	11.35	11.35
14	(20.0 & Above)	M	0	0	0	0	0	0.00	0.00	0.00	0.00	0.00
		F	0	0	0	0	0	0.00	0.00	0.00	0.00	0.00
		T	0	0	0	0	0	0.00	0.00	0.00	0.00	0.00
15	Large	M	0	0	0	0	0	0.00	0.00	0.00	0.00	0.00
		F	0	0	0	1	1	0.00	0.00	0.00	11.35	11.35
		T	0	0	0	1	1	0.00	0.00	0.00	11.35	11.35
16	All Classes	M	0	1235	0	10099	11334	0.00	718.59	0.00	10568.63	11287.22
		F	0	214	0	1684	1898	0.00	126.77	0.00	1712.97	1839.74
		T	4	1449	0	11783	13236	0.21	845.36	0.00	12281.60	13127.17



Table 1.7: Number and Area of Operational Holdings by Size Class

District: Pauri Garhwal

Tehsil: Yamkeshwar

S. No.	Size Class (in Ha.)	Sex	No. of Operational Holdings					Area Operated (Ha.)				
			Institutional	SC	ST	Others	Total	Institutional	SC	ST	Others	Total
1	Below 0.5	M	0	238	0	603	841	0.00	55.73	0.00	145.70	201.43
		F	0	10	0	54	64	0.00	2.08	0.00	12.92	15.00
		T	6	248	0	657	911	1.22	57.81	0.00	158.62	217.65
2	(0.5 to 1.0)	M	0	124	0	785	909	0.00	88.76	0.00	600.02	688.78
		F	0	10	0	89	99	0.00	6.51	0.00	67.93	74.44
		T	1	134	0	874	1009	0.94	95.27	0.00	667.95	764.16
3	Marginal	M	0	362	0	1388	1750	0.00	144.49	0.00	745.72	890.21
		F	0	20	0	143	163	0.00	8.59	0.00	80.85	89.44
		T	7	382	0	1531	1920	2.16	153.08	0.00	826.57	981.81
4	(1.0 to 2.0)	M	0	136	0	1457	1593	0.00	207.55	0.00	2152.40	2359.95
		F	0	5	0	153	158	0.00	7.28	0.00	227.62	234.90
		T	1	141	0	1610	1752	1.20	214.83	0.00	2380.02	2596.05
5	Small	M	0	136	0	1457	1593	0.00	207.55	0.00	2152.40	2359.95
		F	0	5	0	153	158	0.00	7.28	0.00	227.62	234.90
		T	1	141	0	1610	1752	1.20	214.83	0.00	2380.02	2596.05
6	(2.0 to 3.0)	M	0	80	0	1009	1089	0.00	199.53	0.00	2451.26	2650.79
		F	0	7	0	82	89	0.00	17.95	0.00	197.48	215.43
		T	0	87	0	1091	1178	0.00	217.48	0.00	2648.74	2866.22
7	(3.0 to 4.0)	M	0	39	0	391	430	0.00	136.12	0.00	1347.85	1483.97
		F	0	0	0	35	35	0.00	0.00	0.00	120.41	120.41
		T	0	39	0	426	465	0.00	136.12	0.00	1468.26	1604.38
8	Semi-Medium	M	0	119	0	1400	1519	0.00	335.65	0.00	3799.11	4134.76
		F	0	7	0	117	124	0.00	17.95	0.00	317.89	335.84
		T	0	126	0	1517	1643	0.00	353.60	0.00	4117.00	4470.60
9	(4.0 to 5.0)	M	0	13	0	157	170	0.00	57.67	0.00	694.27	751.94
		F	0	2	0	7	9	0.00	8.47	0.00	31.63	40.10
		T	0	15	0	164	179	0.00	66.14	0.00	725.90	792.04
10	(5.0 to 7.5)	M	0	15	0	166	181	0.00	89.58	0.00	990.74	1080.32
		F	0	0	0	13	13	0.00	0.00	0.00	80.69	80.69
		T	0	15	0	179	194	0.00	89.58	0.00	1071.43	1161.01
11	(7.5 to 10.0)	M	0	1	0	57	58	0.00	8.41	0.00	436.17	444.58
		F	0	0	0	5	5	0.00	0.00	0.00	41.89	41.89
		T	0	1	0	62	63	0.00	8.41	0.00	478.06	486.47
12	Medium	M	0	29	0	380	409	0.00	155.66	0.00	2121.18	2276.84
		F	0	2	0	25	27	0.00	8.47	0.00	154.21	162.68
		T	0	31	0	405	436	0.00	164.13	0.00	2275.39	2439.52
13	(10.0 to 20.0)	M	0	0	0	37	37	0.00	0.00	0.00	482.00	482.00
		F	0	0	0	2	2	0.00	0.00	0.00	27.47	27.47
		T	0	0	0	39	39	0.00	0.00	0.00	509.47	509.47
14	(20.0 & Above)	M	0	0	0	2	2	0.00	0.00	0.00	44.14	44.14
		F	0	0	0	0	0	0.00	0.00	0.00	0.00	0.00
		T	0	0	0	2	2	0.00	0.00	0.00	44.14	44.14
15	Large	M	0	0	0	39	39	0.00	0.00	0.00	526.14	526.14
		F	0	0	0	2	2	0.00	0.00	0.00	27.47	27.47
		T	0	0	0	41	41	0.00	0.00	0.00	553.61	553.61
16	All Classes	M	0	646	0	4664	5310	0.00	843.35	0.00	9344.55	10187.90
		F	0	34	0	440	474	0.00	42.29	0.00	808.04	850.33
		T	8	680	0	5104	5792	3.36	885.64	0.00	10152.59	11041.59

Table 1.7: Number and Area of Operational Holdings by Size Class

District: Pauri Garhwal

Tehsil: Choubattakhal

S. No.	Size Class (in Ha.)	Sex	No. of Operational Holdings					Area Operated (Ha.)				
			Institutional	SC	ST	Others	Total	Institutional	SC	ST	Others	Total
1	Below 0.5	M	0	477	0	2014	2491	0.00	109.26	0.00	987.30	1096.56
		F	0	134	0	517	651	0.00	31.93	0.00	225.70	257.63
		T	0	611	0	2531	3142	0.00	141.19	0.00	1213.00	1354.19
2	(0.5 to 1.0)	M	0	156	0	2054	2210	0.00	113.91	0.00	1986.59	2100.50
		F	0	66	0	590	656	0.00	49.73	0.00	488.26	537.99
		T	0	222	0	2644	2866	0.00	163.64	0.00	2474.85	2638.49
3	Marginal	M	0	633	0	4068	4701	0.00	223.17	0.00	2973.89	3197.06
		F	0	200	0	1107	1307	0.00	81.66	0.00	713.96	795.62
		T	0	833	0	5175	6008	0.00	304.83	0.00	3687.85	3992.68
4	(1.0 to 2.0)	M	0	45	0	1297	1342	0.00	61.11	0.00	2471.57	2532.68
		F	0	25	0	374	399	0.00	34.21	0.00	695.05	729.26
		T	0	70	0	1671	1741	0.00	95.32	0.00	3166.61	3261.93
5	Small	M	0	45	0	1297	1342	0.00	61.11	0.00	2471.57	2532.68
		F	0	25	0	374	399	0.00	34.21	0.00	695.05	729.26
		T	0	70	0	1671	1741	0.00	95.32	0.00	3166.61	3261.93
6	(2.0 to 3.0)	M	0	6	0	258	264	0.00	14.90	0.00	715.02	729.92
		F	0	8	0	70	78	0.00	20.84	0.00	175.15	195.99
		T	0	14	0	328	342	0.00	35.74	0.00	890.17	925.91
7	(3.0 to 4.0)	M	0	0	0	32	32	0.00	0.00	0.00	108.04	108.04
		F	0	0	0	13	13	0.00	0.00	0.00	45.88	45.88
		T	0	0	0	45	45	0.00	0.00	0.00	153.92	153.92
8	Semi-Medium	M	0	6	0	290	296	0.00	14.90	0.00	823.06	837.96
		F	0	8	0	83	91	0.00	20.84	0.00	221.03	241.87
		T	0	14	0	373	387	0.00	35.74	0.00	1044.09	1079.83
9	(4.0 to 5.0)	M	0	0	0	6	6	0.00	0.00	0.00	26.32	26.32
		F	0	0	0	8	8	0.00	0.00	0.00	34.99	34.99
		T	0	0	0	14	14	0.00	0.00	0.00	61.31	61.31
10	(5.0 to 7.5)	M	0	0	0	1	1	0.00	0.00	0.00	6.50	6.50
		F	0	0	0	0	0	0.00	0.00	0.00	0.00	0.00
		T	0	0	0	1	1	0.00	0.00	0.00	6.50	6.50
11	(7.5 to 10.0)	M	0	0	0	0	0	0.00	0.00	0.00	0.00	0.00
		F	0	0	0	0	0	0.00	0.00	0.00	0.00	0.00
		T	0	0	0	0	0	0.00	0.00	0.00	0.00	0.00
12	Medium	M	0	0	0	7	7	0.00	0.00	0.00	32.82	32.82
		F	0	0	0	8	8	0.00	0.00	0.00	34.99	34.99
		T	0	0	0	15	15	0.00	0.00	0.00	67.81	67.81
13	(10.0 to 20.0)	M	0	0	0	0	0	0.00	0.00	0.00	0.00	0.00
		F	0	0	0	0	0	0.00	0.00	0.00	0.00	0.00
		T	1	0	0	0	1	18.50	0.00	0.00	0.00	18.50
14	(20.0 & Above)	M	0	0	0	0	0	0.00	0.00	0.00	0.00	0.00
		F	0	0	0	0	0	0.00	0.00	0.00	0.00	0.00
		T	0	0	0	0	0	0.00	0.00	0.00	0.00	0.00
15	Large	M	0	0	0	0	0	0.00	0.00	0.00	0.00	0.00
		F	0	0	0	0	0	0.00	0.00	0.00	0.00	0.00
		T	1	0	0	0	1	18.50	0.00	0.00	0.00	18.50
16	All Classes	M	0	684	0	5662	6346	0.00	299.18	0.00	6301.34	6600.52
		F	0	233	0	1572	1805	0.00	136.71	0.00	1665.03	1801.74
		T	1	917	0	7234	8152	18.50	435.89	0.00	7966.37	8420.76

Table 1.7: Number and Area of Operational Holdings by Size Class

District: Pauri Garhwal

Tehsil: Satpuli

S. No.	Size Class (in Ha.)	Sex	No. of Operational Holdings					Area Operated (Ha.)				
			Institutional	SC	ST	Others	Total	Institutional	SC	ST	Others	Total
1	Below 0.5	M	0	395	0	1030	1425	0.00	188.67	0.00	504.96	693.63
		F	0	147	0	341	488	0.00	67.97	0.00	160.82	228.79
		T	0	542	0	1371	1913	0.00	256.64	0.00	665.78	922.42
2	(0.5 to 1.0)	M	0	194	0	804	998	0.00	164.86	0.00	784.52	949.38
		F	0	48	0	416	464	0.00	36.51	0.00	391.66	428.17
		T	0	242	0	1220	1462	0.00	201.37	0.00	1176.18	1377.55
3	Marginal	M	0	589	0	1834	2423	0.00	353.53	0.00	1289.48	1643.01
		F	0	195	0	757	952	0.00	104.48	0.00	552.48	656.96
		T	0	784	0	2591	3375	0.00	458.01	0.00	1841.96	2299.97
4	(1.0 to 2.0)	M	0	29	0	1232	1261	0.00	50.37	0.00	2432.42	2482.79
		F	0	2	0	160	162	0.00	2.97	0.00	303.30	306.27
		T	0	31	0	1392	1423	0.00	53.34	0.00	2735.72	2789.06
5	Small	M	0	29	0	1232	1261	0.00	50.37	0.00	2432.42	2482.79
		F	0	2	0	160	162	0.00	2.97	0.00	303.30	306.27
		T	0	31	0	1392	1423	0.00	53.34	0.00	2735.72	2789.06
6	(2.0 to 3.0)	M	0	7	0	479	486	0.00	18.05	0.00	1406.57	1424.62
		F	0	0	0	16	16	0.00	0.00	0.00	41.81	41.81
		T	0	7	0	495	502	0.00	18.05	0.00	1448.38	1466.43
7	(3.0 to 4.0)	M	0	1	0	156	157	0.00	3.19	0.00	595.08	598.27
		F	0	0	0	1	1	0.00	0.00	0.00	3.10	3.10
		T	0	1	0	157	158	0.00	3.19	0.00	598.18	601.37
8	Semi-Medium	M	0	8	0	635	643	0.00	21.24	0.00	2001.65	2022.89
		F	0	0	0	17	17	0.00	0.00	0.00	44.91	44.91
		T	0	8	0	652	660	0.00	21.24	0.00	2046.56	2067.80
9	(4.0 to 5.0)	M	0	0	0	109	109	0.00	0.00	0.00	514.47	514.47
		F	0	0	0	0	0	0.00	0.00	0.00	0.00	0.00
		T	0	0	0	109	109	0.00	0.00	0.00	514.47	514.47
10	(5.0 to 7.5)	M	0	0	0	118	118	0.00	0.00	0.00	841.16	841.16
		F	0	0	0	0	0	0.00	0.00	0.00	0.00	0.00
		T	0	0	0	118	118	0.00	0.00	0.00	841.16	841.16
11	(7.5 to 10.0)	M	0	0	0	1	1	0.00	0.00	0.00	7.51	7.51
		F	0	0	0	0	0	0.00	0.00	0.00	0.00	0.00
		T	0	0	0	1	1	0.00	0.00	0.00	7.51	7.51
12	Medium	M	0	0	0	228	228	0.00	0.00	0.00	1363.14	1363.14
		F	0	0	0	0	0	0.00	0.00	0.00	0.00	0.00
		T	0	0	0	228	228	0.00	0.00	0.00	1363.14	1363.14
13	(10.0 to 20.0)	M	0	0	0	0	0	0.00	0.00	0.00	0.00	0.00
		F	0	0	0	0	0	0.00	0.00	0.00	0.00	0.00
		T	0	0	0	0	0	0.00	0.00	0.00	0.00	0.00
14	(20.0 & Above)	M	0	0	0	0	0	0.00	0.00	0.00	0.00	0.00
		F	0	0	0	0	0	0.00	0.00	0.00	0.00	0.00
		T	0	0	0	0	0	0.00	0.00	0.00	0.00	0.00
15	Large	M	0	0	0	0	0	0.00	0.00	0.00	0.00	0.00
		F	0	0	0	0	0	0.00	0.00	0.00	0.00	0.00
		T	0	0	0	0	0	0.00	0.00	0.00	0.00	0.00
16	All Classes	M	0	626	0	3929	4555	0.00	425.14	0.00	7086.69	7511.83
		F	0	197	0	934	1131	0.00	107.45	0.00	900.69	1008.14
		T	0	823	0	4863	5686	0.00	532.59	0.00	7987.38	8519.97

Table 1.7: Number and Area of Operational Holdings by Size Class

District: Rudraprayag

Tehsil: Jakholi

S. No.	Size Class (in Ha.)	Sex	No. of Operational Holdings					Area Operated (Ha.)				
			Institutional	SC	ST	Others	Total	Institutional	SC	ST	Others	Total
1	Below 0.5	M	0	410	0	4428	4838	0.00	82.85	0.00	1688.37	1771.22
		F	0	36	0	354	390	0.00	6.84	0.00	73.95	80.79
		T	34	446	0	4782	5262	2.11	89.69	0.00	1762.32	1854.12
2	(0.5 to 1.0)	M	0	124	0	1387	1511	0.00	85.07	0.00	1002.50	1087.57
		F	0	9	0	197	206	0.00	6.23	0.00	141.91	148.14
		T	4	133	0	1584	1721	3.16	91.30	0.00	1144.41	1238.87
3	Marginal	M	0	534	0	5815	6349	0.00	167.92	0.00	2690.87	2858.79
		F	0	45	0	551	596	0.00	13.07	0.00	215.86	228.93
		T	38	579	0	6366	6983	5.27	180.99	0.00	2906.73	3092.99
4	(1.0 to 2.0)	M	0	49	0	1281	1330	0.00	66.23	0.00	1784.05	1850.28
		F	0	4	0	130	134	0.00	5.57	0.00	182.11	187.68
		T	2	53	0	1411	1466	2.60	71.80	0.00	1966.16	2040.56
5	Small	M	0	49	0	1281	1330	0.00	66.23	0.00	1784.05	1850.28
		F	0	4	0	130	134	0.00	5.57	0.00	182.11	187.68
		T	2	53	0	1411	1466	2.60	71.80	0.00	1966.16	2040.56
6	(2.0 to 3.0)	M	0	3	0	289	292	0.00	6.58	0.00	685.13	691.71
		F	0	1	0	42	43	0.00	2.32	0.00	98.40	100.72
		T	0	4	0	331	335	0.00	8.90	0.00	783.53	792.43
7	(3.0 to 4.0)	M	0	0	0	72	72	0.00	0.00	0.00	245.96	245.96
		F	0	0	0	6	6	0.00	0.00	0.00	21.13	21.13
		T	0	0	0	78	78	0.00	0.00	0.00	267.09	267.09
8	Semi-Medium	M	0	3	0	361	364	0.00	6.58	0.00	931.09	937.67
		F	0	1	0	48	49	0.00	2.32	0.00	119.53	121.85
		T	0	4	0	409	413	0.00	8.90	0.00	1050.62	1059.52
9	(4.0 to 5.0)	M	0	0	0	22	22	0.00	0.00	0.00	93.41	93.41
		F	0	0	0	1	1	0.00	0.00	0.00	4.16	4.16
		T	0	0	0	23	23	0.00	0.00	0.00	97.57	97.57
10	(5.0 to 7.5)	M	0	0	0	7	7	0.00	0.00	0.00	41.63	41.63
		F	0	0	0	1	1	0.00	0.00	0.00	5.20	5.20
		T	0	0	0	8	8	0.00	0.00	0.00	46.83	46.83
11	(7.5 to 10.0)	M	0	0	0	1	1	0.00	0.00	0.00	8.10	8.10
		F	0	0	0	0	0	0.00	0.00	0.00	0.00	0.00
		T	0	0	0	1	1	0.00	0.00	0.00	8.10	8.10
12	Medium	M	0	0	0	30	30	0.00	0.00	0.00	143.14	143.14
		F	0	0	0	2	2	0.00	0.00	0.00	9.36	9.36
		T	0	0	0	32	32	0.00	0.00	0.00	152.50	152.50
13	(10.0 to 20.0)	M	0	0	0	0	0	0.00	0.00	0.00	0.00	0.00
		F	0	0	0	0	0	0.00	0.00	0.00	0.00	0.00
		T	0	0	0	0	0	0.00	0.00	0.00	0.00	0.00
14	(20.0 & Above)	M	0	0	0	0	0	0.00	0.00	0.00	0.00	0.00
		F	0	0	0	0	0	0.00	0.00	0.00	0.00	0.00
		T	0	0	0	0	0	0.00	0.00	0.00	0.00	0.00
15	Large	M	0	0	0	0	0	0.00	0.00	0.00	0.00	0.00
		F	0	0	0	0	0	0.00	0.00	0.00	0.00	0.00
		T	0	0	0	0	0	0.00	0.00	0.00	0.00	0.00
16	All Classes	M	0	586	0	7487	8073	0.00	240.73	0.00	5549.15	5789.88
		F	0	50	0	731	781	0.00	20.96	0.00	526.86	547.82
		T	40	636	0	8218	8894	7.87	261.69	0.00	6076.01	6345.57

Table 1.7: Number and Area of Operational Holdings by Size Class

District: Rudraprayag

Tehsil: Rudraprayag

S. No.	Size Class (in Ha.)	Sex	No. of Operational Holdings					Area Operated (Ha.)				
			Institutional	SC	ST	Others	Total	Institutional	SC	ST	Others	Total
1	Below 0.5	M	0	427	0	3264	3691	0.00	87.63	0.00	505.07	592.70
		F	0	27	0	201	228	0.00	6.71	0.00	52.92	59.63
		T	27	454	0	3465	3946	3.77	94.34	0.00	557.99	656.10
2	(0.5 to 1.0)	M	0	144	0	1759	1903	0.00	104.81	0.00	1022.42	1127.23
		F	0	5	0	201	206	0.00	4.45	0.00	147.60	152.05
		T	1	149	0	1960	2110	0.60	109.26	0.00	1170.02	1279.88
3	Marginal	M	0	571	0	5023	5594	0.00	192.44	0.00	1527.49	1719.93
		F	0	32	0	402	434	0.00	11.16	0.00	200.52	211.68
		T	28	603	0	5425	6056	4.37	203.60	0.00	1728.01	1935.98
4	(1.0 to 2.0)	M	0	93	0	2440	2533	0.00	123.66	0.00	2967.90	3091.56
		F	0	9	0	224	233	0.00	12.36	0.00	320.89	333.25
		T	2	102	0	2664	2768	2.90	136.02	0.00	3288.79	3427.71
5	Small	M	0	93	0	2440	2533	0.00	123.66	0.00	2967.90	3091.56
		F	0	9	0	224	233	0.00	12.36	0.00	320.89	333.25
		T	2	102	0	2664	2768	2.90	136.02	0.00	3288.79	3427.71
6	(2.0 to 3.0)	M	0	11	0	553	564	0.00	24.89	0.00	1324.14	1349.03
		F	0	0	0	60	60	0.00	0.00	0.00	140.66	140.66
		T	0	11	0	613	624	0.00	24.89	0.00	1464.80	1489.69
7	(3.0 to 4.0)	M	0	0	0	141	141	0.00	0.00	0.00	476.72	476.72
		F	0	0	0	15	15	0.00	0.00	0.00	51.57	51.57
		T	0	0	0	156	156	0.00	0.00	0.00	528.29	528.29
8	Semi-Medium	M	0	11	0	694	705	0.00	24.89	0.00	1800.86	1825.75
		F	0	0	0	75	75	0.00	0.00	0.00	192.23	192.23
		T	0	11	0	769	780	0.00	24.89	0.00	1993.09	2017.98
9	(4.0 to 5.0)	M	0	0	0	42	42	0.00	0.00	0.00	182.97	182.97
		F	0	0	0	1	1	0.00	0.00	0.00	4.28	4.28
		T	0	0	0	43	43	0.00	0.00	0.00	187.25	187.25
10	(5.0 to 7.5)	M	0	0	0	35	35	0.00	0.00	0.00	196.94	196.94
		F	0	0	0	1	1	0.00	0.00	0.00	7.49	7.49
		T	0	0	0	36	36	0.00	0.00	0.00	204.43	204.43
11	(7.5 to 10.0)	M	0	0	0	5	5	0.00	0.00	0.00	41.74	41.74
		F	0	0	0	0	0	0.00	0.00	0.00	0.00	0.00
		T	0	0	0	5	5	0.00	0.00	0.00	41.74	41.74
12	Medium	M	0	0	0	82	82	0.00	0.00	0.00	421.65	421.65
		F	0	0	0	2	2	0.00	0.00	0.00	11.77	11.77
		T	0	0	0	84	84	0.00	0.00	0.00	433.42	433.42
13	(10.0 to 20.0)	M	0	0	0	1	1	0.00	0.00	0.00	16.38	16.38
		F	0	0	0	0	0	0.00	0.00	0.00	0.00	0.00
		T	0	0	0	1	1	0.00	0.00	0.00	16.38	16.38
14	(20.0 & Above)	M	0	0	0	0	0	0.00	0.00	0.00	0.00	0.00
		F	0	0	0	0	0	0.00	0.00	0.00	0.00	0.00
		T	0	0	0	0	0	0.00	0.00	0.00	0.00	0.00
15	Large	M	0	0	0	1	1	0.00	0.00	0.00	16.38	16.38
		F	0	0	0	0	0	0.00	0.00	0.00	0.00	0.00
		T	0	0	0	1	1	0.00	0.00	0.00	16.38	16.38
16	All Classes	M	0	675	0	8240	8915	0.00	340.99	0.00	6734.28	7075.27
		F	0	41	0	703	744	0.00	23.52	0.00	725.41	748.93
		T	30	716	0	8943	9689	7.27	364.51	0.00	7459.69	7831.47

Table 1.7: Number and Area of Operational Holdings by Size Class

District: Rudraprayag

Tehsil: Ukhimath

S. No.	Size Class (in Ha.)	Sex	No. of Operational Holdings					Area Operated (Ha.)				
			Institutional	SC	ST	Others	Total	Institutional	SC	ST	Others	Total
1	Below 0.5	M	0	451	1	2548	3000	0.00	101.55	0.01	514.40	615.96
		F	0	64	0	290	354	0.00	14.74	0.00	59.76	74.50
		T	22	515	1	2838	3376	2.76	116.29	0.01	574.16	693.22
2	(0.5 to 1.0)	M	0	203	0	2328	2531	0.00	140.87	0.00	1270.59	1411.46
		F	0	17	0	193	210	0.00	13.20	0.00	141.40	154.60
		T	3	220	0	2521	2744	1.81	154.07	0.00	1411.99	1567.87
3	Marginal	M	0	654	1	4876	5531	0.00	242.42	0.01	1784.99	2027.42
		F	0	81	0	483	564	0.00	27.94	0.00	201.16	229.10
		T	25	735	1	5359	6120	4.57	270.36	0.01	1986.15	2261.09
4	(1.0 to 2.0)	M	0	96	0	1494	1590	0.00	127.89	0.00	1827.33	1955.22
		F	0	2	0	153	155	0.00	2.43	0.00	205.47	207.90
		T	1	98	0	1647	1746	1.80	130.32	0.00	2032.80	2164.92
5	Small	M	0	96	0	1494	1590	0.00	127.89	0.00	1827.33	1955.22
		F	0	2	0	153	155	0.00	2.43	0.00	205.47	207.90
		T	1	98	0	1647	1746	1.80	130.32	0.00	2032.80	2164.92
6	(2.0 to 3.0)	M	0	22	0	399	421	0.00	50.48	0.00	1008.85	1059.33
		F	0	0	0	31	31	0.00	0.00	0.00	73.58	73.58
		T	1	22	0	430	453	2.69	50.48	0.00	1082.43	1135.60
7	(3.0 to 4.0)	M	0	3	0	110	113	0.00	10.41	0.00	384.39	394.80
		F	0	0	0	10	10	0.00	0.00	0.00	33.12	33.12
		T	0	3	0	120	123	0.00	10.41	0.00	417.51	427.92
8	Semi-Medium	M	0	25	0	509	534	0.00	60.89	0.00	1393.24	1454.13
		F	0	0	0	41	41	0.00	0.00	0.00	106.70	106.70
		T	1	25	0	550	576	2.69	60.89	0.00	1499.94	1563.52
9	(4.0 to 5.0)	M	0	1	0	36	37	0.00	4.14	0.00	164.71	168.85
		F	0	0	0	6	6	0.00	0.00	0.00	26.21	26.21
		T	0	1	0	42	43	0.00	4.14	0.00	190.92	195.06
10	(5.0 to 7.5)	M	0	1	0	19	20	0.00	5.42	0.00	104.55	109.97
		F	0	0	0	1	1	0.00	0.00	0.00	5.38	5.38
		T	0	1	0	20	21	0.00	5.42	0.00	109.93	115.35
11	(7.5 to 10.0)	M	0	0	0	4	4	0.00	0.00	0.00	33.82	33.82
		F	0	0	0	0	0	0.00	0.00	0.00	0.00	0.00
		T	0	0	0	4	4	0.00	0.00	0.00	33.82	33.82
12	Medium	M	0	2	0	59	61	0.00	9.56	0.00	303.08	312.64
		F	0	0	0	7	7	0.00	0.00	0.00	31.59	31.59
		T	0	2	0	66	68	0.00	9.56	0.00	334.67	344.23
13	(10.0 to 20.0)	M	0	0	0	0	0	0.00	0.00	0.00	0.00	0.00
		F	0	0	0	0	0	0.00	0.00	0.00	0.00	0.00
		T	0	0	0	0	0	0.00	0.00	0.00	0.00	0.00
14	(20.0 & Above)	M	0	0	0	0	0	0.00	0.00	0.00	0.00	0.00
		F	0	0	0	0	0	0.00	0.00	0.00	0.00	0.00
		T	0	0	0	0	0	0.00	0.00	0.00	0.00	0.00
15	Large	M	0	0	0	0	0	0.00	0.00	0.00	0.00	0.00
		F	0	0	0	0	0	0.00	0.00	0.00	0.00	0.00
		T	0	0	0	0	0	0.00	0.00	0.00	0.00	0.00
16	All Classes	M	0	777	1	6938	7716	0.00	440.76	0.01	5308.64	5749.41
		F	0	83	0	684	767	0.00	30.37	0.00	544.92	575.29
		T	27	860	1	7622	8510	9.06	471.13	0.01	5853.56	6333.76

Table 1.7: Number and Area of Operational Holdings by Size Class

District: Tehri Garhwal

Tehsil: Devprayag

S. No.	Size Class (in Ha.)	Sex	No. of Operational Holdings					Area Operated (Ha.)				
			Institutional	SC	ST	Others	Total	Institutional	SC	ST	Others	Total
1	Below 0.5	M	0	1323	0	6564	7887	0.00	265.43	0.00	1723.97	1989.40
		F	0	79	0	595	674	0.00	14.82	0.00	167.81	182.63
		T	0	1402	0	7159	8561	0.00	280.25	0.00	1891.78	2172.03
2	(0.5 to 1.0)	M	0	234	0	4790	5024	0.00	165.96	0.00	3409.53	3575.49
		F	0	22	0	446	468	0.00	14.52	0.00	340.49	355.01
		T	0	256	0	5236	5492	0.00	180.48	0.00	3750.02	3930.50
3	Marginal	M	0	1557	0	11354	12911	0.00	431.39	0.00	5133.50	5564.89
		F	0	101	0	1041	1142	0.00	29.34	0.00	508.30	537.64
		T	0	1658	0	12395	14053	0.00	460.73	0.00	5641.80	6102.53
4	(1.0 to 2.0)	M	0	59	0	3031	3090	0.00	78.88	0.00	4118.14	4197.02
		F	0	0	0	267	267	0.00	0.00	0.00	374.62	374.62
		T	0	59	0	3298	3357	0.00	78.88	0.00	4492.76	4571.64
5	Small	M	0	59	0	3031	3090	0.00	78.88	0.00	4118.14	4197.02
		F	0	0	0	267	267	0.00	0.00	0.00	374.62	374.62
		T	0	59	0	3298	3357	0.00	78.88	0.00	4492.76	4571.64
6	(2.0 to 3.0)	M	0	7	0	668	675	0.00	15.94	0.00	1584.49	1600.43
		F	0	1	0	59	60	0.00	2.97	0.00	141.08	144.05
		T	0	8	0	727	735	0.00	18.91	0.00	1725.57	1744.48
7	(3.0 to 4.0)	M	0	0	0	167	167	0.00	0.00	0.00	577.87	577.87
		F	0	0	0	18	18	0.00	0.00	0.00	62.02	62.02
		T	0	0	0	185	185	0.00	0.00	0.00	639.89	639.89
8	Semi-Medium	M	0	7	0	835	842	0.00	15.94	0.00	2162.36	2178.30
		F	0	1	0	77	78	0.00	2.97	0.00	203.10	206.07
		T	0	8	0	912	920	0.00	18.91	0.00	2365.46	2384.37
9	(4.0 to 5.0)	M	0	0	0	56	56	0.00	0.00	0.00	230.40	230.40
		F	0	0	0	5	5	0.00	0.00	0.00	22.48	22.48
		T	0	0	0	61	61	0.00	0.00	0.00	252.88	252.88
10	(5.0 to 7.5)	M	0	0	0	57	57	0.00	0.00	0.00	346.97	346.97
		F	0	0	0	9	9	0.00	0.00	0.00	52.16	52.16
		T	0	0	0	66	66	0.00	0.00	0.00	399.13	399.13
11	(7.5 to 10.0)	M	0	0	0	18	18	0.00	0.00	0.00	154.87	154.87
		F	0	0	0	0	0	0.00	0.00	0.00	0.00	0.00
		T	0	0	0	18	18	0.00	0.00	0.00	154.87	154.87
12	Medium	M	0	0	0	131	131	0.00	0.00	0.00	732.24	732.24
		F	0	0	0	14	14	0.00	0.00	0.00	74.64	74.64
		T	0	0	0	145	145	0.00	0.00	0.00	806.88	806.88
13	(10.0 to 20.0)	M	0	0	0	4	4	0.00	0.00	0.00	59.48	59.48
		F	0	0	0	0	0	0.00	0.00	0.00	0.00	0.00
		T	0	0	0	4	4	0.00	0.00	0.00	59.48	59.48
14	(20.0 & Above)	M	0	0	0	0	0	0.00	0.00	0.00	0.00	0.00
		F	0	0	0	0	0	0.00	0.00	0.00	0.00	0.00
		T	0	0	0	0	0	0.00	0.00	0.00	0.00	0.00
15	Large	M	0	0	0	4	4	0.00	0.00	0.00	59.48	59.48
		F	0	0	0	0	0	0.00	0.00	0.00	0.00	0.00
		T	0	0	0	4	4	0.00	0.00	0.00	59.48	59.48
16	All Classes	M	0	1623	0	15355	16978	0.00	526.21	0.00	12205.72	12731.93
		F	0	102	0	1399	1501	0.00	32.31	0.00	1160.66	1192.97
		T	0	1725	0	16754	18479	0.00	558.52	0.00	13366.38	13924.90

Table 1.7: Number and Area of Operational Holdings by Size Class

District: Tehri Garhwal

Tehsil: Ghanshali

S. No.	Size Class (in Ha.)	Sex	No. of Operational Holdings					Area Operated (Ha.)				
			Institutional	SC	ST	Others	Total	Institutional	SC	ST	Others	Total
1	Below 0.5	M	0	1660	0	8574	10234	0.00	382.78	0.00	2181.33	2564.11
		F	0	100	0	666	766	0.00	23.13	0.00	167.56	190.69
		T	1	1760	0	9240	11001	0.36	405.91	0.00	2348.89	2755.16
2	(0.5 to 1.0)	M	0	333	0	5127	5460	0.00	221.25	0.00	3600.30	3821.55
		F	0	31	0	353	384	0.00	20.74	0.00	245.48	266.22
		T	0	364	0	5480	5844	0.00	241.99	0.00	3845.78	4087.77
3	Marginal	M	0	1993	0	13701	15694	0.00	604.03	0.00	5781.63	6385.66
		F	0	131	0	1019	1150	0.00	43.87	0.00	413.04	456.91
		T	1	2124	0	14720	16845	0.36	647.90	0.00	6194.67	6842.93
4	(1.0 to 2.0)	M	0	36	0	1896	1932	0.00	46.28	0.00	2481.75	2528.03
		F	0	2	0	107	109	0.00	3.22	0.00	139.22	142.44
		T	0	38	0	2003	2041	0.00	49.50	0.00	2620.97	2670.47
5	Small	M	0	36	0	1896	1932	0.00	46.28	0.00	2481.75	2528.03
		F	0	2	0	107	109	0.00	3.22	0.00	139.22	142.44
		T	0	38	0	2003	2041	0.00	49.50	0.00	2620.97	2670.47
6	(2.0 to 3.0)	M	0	0	0	188	188	0.00	0.00	0.00	429.64	429.64
		F	0	0	0	9	9	0.00	0.00	0.00	21.28	21.28
		T	0	0	0	197	197	0.00	0.00	0.00	450.92	450.92
7	(3.0 to 4.0)	M	0	0	0	18	18	0.00	0.00	0.00	63.47	63.47
		F	0	0	0	0	0	0.00	0.00	0.00	0.00	0.00
		T	0	0	0	18	18	0.00	0.00	0.00	63.47	63.47
8	Semi-Medium	M	0	0	0	206	206	0.00	0.00	0.00	493.11	493.11
		F	0	0	0	9	9	0.00	0.00	0.00	21.28	21.28
		T	0	0	0	215	215	0.00	0.00	0.00	514.39	514.39
9	(4.0 to 5.0)	M	0	0	0	3	3	0.00	0.00	0.00	12.58	12.58
		F	0	0	0	0	0	0.00	0.00	0.00	0.00	0.00
		T	0	0	0	3	3	0.00	0.00	0.00	12.58	12.58
10	(5.0 to 7.5)	M	0	0	0	0	0	0.00	0.00	0.00	0.00	0.00
		F	0	0	0	0	0	0.00	0.00	0.00	0.00	0.00
		T	0	0	0	0	0	0.00	0.00	0.00	0.00	0.00
11	(7.5 to 10.0)	M	0	0	0	0	0	0.00	0.00	0.00	0.00	0.00
		F	0	0	0	0	0	0.00	0.00	0.00	0.00	0.00
		T	0	0	0	0	0	0.00	0.00	0.00	0.00	0.00
12	Medium	M	0	0	0	3	3	0.00	0.00	0.00	12.58	12.58
		F	0	0	0	0	0	0.00	0.00	0.00	0.00	0.00
		T	0	0	0	3	3	0.00	0.00	0.00	12.58	12.58
13	(10.0 to 20.0)	M	0	0	0	0	0	0.00	0.00	0.00	0.00	0.00
		F	0	0	0	0	0	0.00	0.00	0.00	0.00	0.00
		T	0	0	0	0	0	0.00	0.00	0.00	0.00	0.00
14	(20.0 & Above)	M	0	0	0	0	0	0.00	0.00	0.00	0.00	0.00
		F	0	0	0	0	0	0.00	0.00	0.00	0.00	0.00
		T	0	0	0	0	0	0.00	0.00	0.00	0.00	0.00
15	Large	M	0	0	0	0	0	0.00	0.00	0.00	0.00	0.00
		F	0	0	0	0	0	0.00	0.00	0.00	0.00	0.00
		T	0	0	0	0	0	0.00	0.00	0.00	0.00	0.00
16	All Classes	M	0	2029	0	15806	17835	0.00	650.31	0.00	8769.07	9419.38
		F	0	133	0	1135	1268	0.00	47.09	0.00	573.54	620.63
		T	1	2162	0	16941	19104	0.36	697.40	0.00	9342.61	10040.37



Table 1.7: Number and Area of Operational Holdings by Size Class

District: Tehri Garhwal

Tehsil: Jakhnidhar

S. No.	Size Class (in Ha.)	Sex	No. of Operational Holdings					Area Operated (Ha.)				
			Institutional	SC	ST	Others	Total	Institutional	SC	ST	Others	Total
1	Below 0.5	M	0	310	0	1143	1453	0.00	65.82	0.00	336.48	402.30
		F	0	13	0	153	166	0.00	2.55	0.00	50.64	53.19
		T	0	323	0	1296	1619	0.00	68.37	0.00	387.12	455.49
2	(0.5 to 1.0)	M	0	71	0	1492	1563	0.00	51.01	0.00	1090.88	1141.89
		F	0	1	0	154	155	0.00	0.72	0.00	109.41	110.13
		T	0	72	0	1646	1718	0.00	51.73	0.00	1200.29	1252.02
3	Marginal	M	0	381	0	2635	3016	0.00	116.83	0.00	1427.36	1544.19
		F	0	14	0	307	321	0.00	3.27	0.00	160.05	163.32
		T	0	395	0	2942	3337	0.00	120.10	0.00	1587.41	1707.51
4	(1.0 to 2.0)	M	0	42	0	1300	1342	0.00	61.92	0.00	1772.42	1834.34
		F	0	4	0	101	105	0.00	5.51	0.00	141.29	146.80
		T	0	46	0	1401	1447	0.00	67.43	0.00	1913.71	1981.14
5	Small	M	0	42	0	1300	1342	0.00	61.92	0.00	1772.42	1834.34
		F	0	4	0	101	105	0.00	5.51	0.00	141.29	146.80
		T	0	46	0	1401	1447	0.00	67.43	0.00	1913.71	1981.14
6	(2.0 to 3.0)	M	0	6	0	370	376	0.00	15.42	0.00	895.82	911.24
		F	0	0	0	27	27	0.00	0.00	0.00	64.06	64.06
		T	0	6	0	397	403	0.00	15.42	0.00	959.88	975.30
7	(3.0 to 4.0)	M	0	3	0	119	122	0.00	9.58	0.00	382.09	391.67
		F	0	1	0	9	10	0.00	3.68	0.00	30.79	34.47
		T	0	4	0	128	132	0.00	13.26	0.00	412.88	426.14
8	Semi-Medium	M	0	9	0	489	498	0.00	25.00	0.00	1277.91	1302.91
		F	0	1	0	36	37	0.00	3.68	0.00	94.85	98.53
		T	0	10	0	525	535	0.00	28.68	0.00	1372.76	1401.44
9	(4.0 to 5.0)	M	0	2	0	43	45	0.00	8.39	0.00	191.79	200.18
		F	0	0	0	5	5	0.00	0.00	0.00	21.82	21.82
		T	0	2	0	48	50	0.00	8.39	0.00	213.61	222.00
10	(5.0 to 7.5)	M	0	0	0	23	23	0.00	0.00	0.00	135.74	135.74
		F	0	0	0	1	1	0.00	0.00	0.00	7.06	7.06
		T	0	0	0	24	24	0.00	0.00	0.00	142.80	142.80
11	(7.5 to 10.0)	M	0	0	0	1	1	0.00	0.00	0.00	8.63	8.63
		F	0	0	0	0	0	0.00	0.00	0.00	0.00	0.00
		T	0	0	0	1	1	0.00	0.00	0.00	8.63	8.63
12	Medium	M	0	2	0	67	69	0.00	8.39	0.00	336.16	344.55
		F	0	0	0	6	6	0.00	0.00	0.00	28.88	28.88
		T	0	2	0	73	75	0.00	8.39	0.00	365.04	373.43
13	(10.0 to 20.0)	M	0	0	0	0	0	0.00	0.00	0.00	0.00	0.00
		F	0	0	0	0	0	0.00	0.00	0.00	0.00	0.00
		T	0	0	0	0	0	0.00	0.00	0.00	0.00	0.00
14	(20.0 & Above)	M	0	0	0	0	0	0.00	0.00	0.00	0.00	0.00
		F	0	0	0	0	0	0.00	0.00	0.00	0.00	0.00
		T	0	0	0	0	0	0.00	0.00	0.00	0.00	0.00
15	Large	M	0	0	0	0	0	0.00	0.00	0.00	0.00	0.00
		F	0	0	0	0	0	0.00	0.00	0.00	0.00	0.00
		T	0	0	0	0	0	0.00	0.00	0.00	0.00	0.00
16	All Classes	M	0	434	0	4491	4925	0.00	212.14	0.00	4813.85	5025.99
		F	0	19	0	450	469	0.00	12.46	0.00	425.07	437.53
		T	0	453	0	4941	5394	0.00	224.60	0.00	5238.92	5463.52

Table 1.7: Number and Area of Operational Holdings by Size Class

District: Tehri Garhwal

Tehsil: Narendranagar

S. No.	Size Class (in Ha.)	Sex	No. of Operational Holdings					Area Operated (Ha.)				
			Institutional	SC	ST	Others	Total	Institutional	SC	ST	Others	Total
1	Below 0.5	M	0	331	0	1591	1922	0.00	76.98	0.00	429.89	506.87
		F	0	20	0	107	127	0.00	3.66	0.00	27.94	31.60
		T	6	351	0	1698	2055	0.65	80.64	0.00	457.83	539.12
2	(0.5 to 1.0)	M	0	76	0	1445	1521	0.00	51.47	0.00	1042.36	1093.83
		F	0	6	0	130	136	0.00	4.34	0.00	94.08	98.42
		T	3	82	0	1575	1660	1.97	55.81	0.00	1136.44	1194.22
3	Marginal	M	0	407	0	3036	3443	0.00	128.45	0.00	1472.25	1600.70
		F	0	26	0	237	263	0.00	8.00	0.00	122.02	130.02
		T	9	433	0	3273	3715	2.62	136.45	0.00	1594.27	1733.34
4	(1.0 to 2.0)	M	0	24	0	1183	1207	0.00	31.83	0.00	1622.30	1654.13
		F	0	1	0	103	104	0.00	1.78	0.00	139.12	140.90
		T	5	25	0	1286	1316	7.08	33.61	0.00	1761.42	1802.11
5	Small	M	0	24	0	1183	1207	0.00	31.83	0.00	1622.30	1654.13
		F	0	1	0	103	104	0.00	1.78	0.00	139.12	140.90
		T	5	25	0	1286	1316	7.08	33.61	0.00	1761.42	1802.11
6	(2.0 to 3.0)	M	0	3	0	367	370	0.00	6.85	0.00	877.77	884.62
		F	0	1	0	15	16	0.00	2.50	0.00	34.93	37.43
		T	0	4	0	382	386	0.00	9.35	0.00	912.70	922.05
7	(3.0 to 4.0)	M	0	0	0	118	118	0.00	0.00	0.00	408.73	408.73
		F	0	0	0	8	8	0.00	0.00	0.00	25.79	25.79
		T	0	0	0	126	126	0.00	0.00	0.00	434.52	434.52
8	Semi-Medium	M	0	3	0	485	488	0.00	6.85	0.00	1286.50	1293.35
		F	0	1	0	23	24	0.00	2.50	0.00	60.72	63.22
		T	0	4	0	508	512	0.00	9.35	0.00	1347.22	1356.57
9	(4.0 to 5.0)	M	0	0	0	47	47	0.00	0.00	0.00	208.84	208.84
		F	0	0	0	7	7	0.00	0.00	0.00	31.89	31.89
		T	0	0	0	54	54	0.00	0.00	0.00	240.73	240.73
10	(5.0 to 7.5)	M	0	0	0	35	35	0.00	0.00	0.00	208.65	208.65
		F	0	0	0	2	2	0.00	0.00	0.00	12.57	12.57
		T	0	0	0	37	37	0.00	0.00	0.00	221.22	221.22
11	(7.5 to 10.0)	M	0	0	0	9	9	0.00	0.00	0.00	74.48	74.48
		F	0	0	0	0	0	0.00	0.00	0.00	0.00	0.00
		T	0	0	0	9	9	0.00	0.00	0.00	74.48	74.48
12	Medium	M	0	0	0	91	91	0.00	0.00	0.00	491.97	491.97
		F	0	0	0	9	9	0.00	0.00	0.00	44.46	44.46
		T	0	0	0	100	100	0.00	0.00	0.00	536.43	536.43
13	(10.0 to 20.0)	M	0	0	0	4	4	0.00	0.00	0.00	45.07	45.07
		F	0	0	0	0	0	0.00	0.00	0.00	0.00	0.00
		T	1	0	0	4	5	18.14	0.00	0.00	45.07	63.21
14	(20.0 & Above)	M	0	0	0	0	0	0.00	0.00	0.00	0.00	0.00
		F	0	0	0	0	0	0.00	0.00	0.00	0.00	0.00
		T	0	0	0	0	0	0.00	0.00	0.00	0.00	0.00
15	Large	M	0	0	0	4	4	0.00	0.00	0.00	45.07	45.07
		F	0	0	0	0	0	0.00	0.00	0.00	0.00	0.00
		T	1	0	0	4	5	18.14	0.00	0.00	45.07	63.21
16	All Classes	M	0	434	0	4799	5233	0.00	167.13	0.00	4918.09	5085.22
		F	0	28	0	372	400	0.00	12.28	0.00	366.32	378.60
		T	15	462	0	5171	5648	27.84	179.41	0.00	5284.41	5491.66

Table 1.7: Number and Area of Operational Holdings by Size Class

District: Tehri Garhwal

Tehsil: Pratapnagar

S. No.	Size Class (in Ha.)	Sex	No. of Operational Holdings					Area Operated (Ha.)				
			Institutional	SC	ST	Others	Total	Institutional	SC	ST	Others	Total
1	Below 0.5	M	0	813	0	3165	3978	0.00	200.72	0.00	1177.11	1377.83
		F	0	83	0	280	363	0.00	22.42	0.00	84.21	106.63
		T	0	896	0	3445	4341	0.00	223.14	0.00	1261.32	1484.46
2	(0.5 to 1.0)	M	0	277	0	3080	3357	0.00	194.45	0.00	2193.78	2388.23
		F	0	36	0	217	253	0.00	26.54	0.00	159.01	185.55
		T	0	313	0	3297	3610	0.00	220.99	0.00	2352.79	2573.78
3	Marginal	M	0	1090	0	6245	7335	0.00	395.17	0.00	3370.89	3766.06
		F	0	119	0	497	616	0.00	48.96	0.00	243.22	292.18
		T	0	1209	0	6742	7951	0.00	444.13	0.00	3614.11	4058.24
4	(1.0 to 2.0)	M	0	34	0	1540	1574	0.00	42.14	0.00	2049.25	2091.39
		F	0	2	0	83	85	0.00	2.76	0.00	107.25	110.01
		T	0	36	0	1623	1659	0.00	44.90	0.00	2156.50	2201.40
5	Small	M	0	34	0	1540	1574	0.00	42.14	0.00	2049.25	2091.39
		F	0	2	0	83	85	0.00	2.76	0.00	107.25	110.01
		T	0	36	0	1623	1659	0.00	44.90	0.00	2156.50	2201.40
6	(2.0 to 3.0)	M	0	6	0	190	196	0.00	13.46	0.00	454.57	468.03
		F	0	0	0	9	9	0.00	0.00	0.00	20.87	20.87
		T	0	6	0	199	205	0.00	13.46	0.00	475.44	488.90
7	(3.0 to 4.0)	M	0	0	0	23	23	0.00	0.00	0.00	82.09	82.09
		F	0	0	0	1	1	0.00	0.00	0.00	3.19	3.19
		T	1	0	0	24	25	3.57	0.00	0.00	85.28	88.85
8	Semi-Medium	M	0	6	0	213	219	0.00	13.46	0.00	536.66	550.12
		F	0	0	0	10	10	0.00	0.00	0.00	24.06	24.06
		T	1	6	0	223	230	3.57	13.46	0.00	560.72	577.75
9	(4.0 to 5.0)	M	0	0	0	4	4	0.00	0.00	0.00	19.03	19.03
		F	0	0	0	0	0	0.00	0.00	0.00	0.00	0.00
		T	0	0	0	4	4	0.00	0.00	0.00	19.03	19.03
10	(5.0 to 7.5)	M	0	0	0	3	3	0.00	0.00	0.00	16.95	16.95
		F	0	0	0	0	0	0.00	0.00	0.00	0.00	0.00
		T	0	0	0	3	3	0.00	0.00	0.00	16.95	16.95
11	(7.5 to 10.0)	M	0	0	0	0	0	0.00	0.00	0.00	0.00	0.00
		F	0	0	0	0	0	0.00	0.00	0.00	0.00	0.00
		T	0	0	0	0	0	0.00	0.00	0.00	0.00	0.00
12	Medium	M	0	0	0	7	7	0.00	0.00	0.00	35.98	35.98
		F	0	0	0	0	0	0.00	0.00	0.00	0.00	0.00
		T	0	0	0	7	7	0.00	0.00	0.00	35.98	35.98
13	(10.0 to 20.0)	M	0	0	0	0	0	0.00	0.00	0.00	0.00	0.00
		F	0	0	0	0	0	0.00	0.00	0.00	0.00	0.00
		T	0	0	0	0	0	0.00	0.00	0.00	0.00	0.00
14	(20.0 & Above)	M	0	0	0	0	0	0.00	0.00	0.00	0.00	0.00
		F	0	0	0	0	0	0.00	0.00	0.00	0.00	0.00
		T	0	0	0	0	0	0.00	0.00	0.00	0.00	0.00
15	Large	M	0	0	0	0	0	0.00	0.00	0.00	0.00	0.00
		F	0	0	0	0	0	0.00	0.00	0.00	0.00	0.00
		T	0	0	0	0	0	0.00	0.00	0.00	0.00	0.00
16	All Classes	M	0	1130	0	8005	9135	0.00	450.77	0.00	5992.78	6443.55
		F	0	121	0	590	711	0.00	51.72	0.00	374.53	426.25
		T	1	1251	0	8595	9847	3.57	502.49	0.00	6367.31	6873.37

Table 1.7: Number and Area of Operational Holdings by Size Class

District: Tehri Garhwal

Tehsil: Tehri

S. No.	Size Class (in Ha.)	Sex	No. of Operational Holdings					Area Operated (Ha.)				
			Institutional	SC	ST	Others	Total	Institutional	SC	ST	Others	Total
1	Below 0.5	M	0	760	0	3770	4530	0.00	174.63	0.00	1083.18	1257.81
		F	0	68	0	446	514	0.00	15.79	0.00	133.78	149.57
		T	0	828	0	4216	5044	0.00	190.42	0.00	1216.96	1407.38
2	(0.5 to 1.0)	M	0	246	0	3882	4128	0.00	172.90	0.00	2841.89	3014.79
		F	0	30	0	448	478	0.00	20.82	0.00	326.32	347.14
		T	0	276	0	4330	4606	0.00	193.72	0.00	3168.21	3361.93
3	Marginal	M	0	1006	0	7652	8658	0.00	347.53	0.00	3925.07	4272.60
		F	0	98	0	894	992	0.00	36.61	0.00	460.10	496.71
		T	0	1104	0	8546	9650	0.00	384.14	0.00	4385.17	4769.31
4	(1.0 to 2.0)	M	0	88	0	2890	2978	0.00	119.65	0.00	4013.86	4133.51
		F	0	11	0	263	274	0.00	15.47	0.00	364.67	380.14
		T	0	99	0	3153	3252	0.00	135.12	0.00	4378.53	4513.65
5	Small	M	0	88	0	2890	2978	0.00	119.65	0.00	4013.86	4133.51
		F	0	11	0	263	274	0.00	15.47	0.00	364.67	380.14
		T	0	99	0	3153	3252	0.00	135.12	0.00	4378.53	4513.65
6	(2.0 to 3.0)	M	0	16	0	776	792	0.00	39.12	0.00	1857.66	1896.78
		F	0	2	0	43	45	0.00	4.98	0.00	101.92	106.90
		T	0	18	0	819	837	0.00	44.10	0.00	1959.58	2003.68
7	(3.0 to 4.0)	M	0	4	0	211	215	0.00	13.48	0.00	713.85	727.33
		F	0	0	0	9	9	0.00	0.00	0.00	32.93	32.93
		T	1	4	0	220	225	3.71	13.48	0.00	746.78	763.97
8	Semi-Medium	M	0	20	0	987	1007	0.00	52.60	0.00	2571.51	2624.11
		F	0	2	0	52	54	0.00	4.98	0.00	134.85	139.83
		T	1	22	0	1039	1062	3.71	57.58	0.00	2706.36	2767.65
9	(4.0 to 5.0)	M	0	0	0	64	64	0.00	0.00	0.00	280.93	280.93
		F	0	0	0	1	1	0.00	0.00	0.00	4.86	4.86
		T	0	0	0	65	65	0.00	0.00	0.00	285.79	285.79
10	(5.0 to 7.5)	M	0	0	0	29	29	0.00	0.00	0.00	173.38	173.38
		F	0	0	0	0	0	0.00	0.00	0.00	0.00	0.00
		T	0	0	0	29	29	0.00	0.00	0.00	173.38	173.38
11	(7.5 to 10.0)	M	0	0	0	0	0	0.00	0.00	0.00	0.00	0.00
		F	0	0	0	0	0	0.00	0.00	0.00	0.00	0.00
		T	0	0	0	0	0	0.00	0.00	0.00	0.00	0.00
12	Medium	M	0	0	0	93	93	0.00	0.00	0.00	454.31	454.31
		F	0	0	0	1	1	0.00	0.00	0.00	4.86	4.86
		T	0	0	0	94	94	0.00	0.00	0.00	459.17	459.17
13	(10.0 to 20.0)	M	0	0	0	0	0	0.00	0.00	0.00	0.00	0.00
		F	0	0	0	0	0	0.00	0.00	0.00	0.00	0.00
		T	1	0	0	0	1	12.67	0.00	0.00	0.00	12.67
14	(20.0 & Above)	M	0	0	0	0	0	0.00	0.00	0.00	0.00	0.00
		F	0	0	0	0	0	0.00	0.00	0.00	0.00	0.00
		T	0	0	0	0	0	0.00	0.00	0.00	0.00	0.00
15	Large	M	0	0	0	0	0	0.00	0.00	0.00	0.00	0.00
		F	0	0	0	0	0	0.00	0.00	0.00	0.00	0.00
		T	1	0	0	0	1	12.67	0.00	0.00	0.00	12.67
16	All Classes	M	0	1114	0	11622	12736	0.00	519.78	0.00	10964.75	11484.53
		F	0	111	0	1210	1321	0.00	57.06	0.00	964.48	1021.54
		T	2	1225	0	12832	14059	16.38	576.84	0.00	11929.23	12522.45

Table 1.7: Number and Area of Operational Holdings by Size Class

District: Tehri Garhwal

Tehsil: Dhanolti

S. No.	Size Class (in Ha.)	Sex	No. of Operational Holdings					Area Operated (Ha.)				
			Institutional	SC	ST	Others	Total	Institutional	SC	ST	Others	Total
1	Below 0.5	M	0	826	0	1231	2057	0.00	182.41	0.00	565.05	747.46
		F	0	61	0	139	200	0.00	12.28	0.00	42.90	55.18
		T	40	887	0	1370	2297	3.36	194.69	0.00	607.95	806.00
2	(0.5 to 1.0)	M	0	320	0	2072	2392	0.00	226.93	0.00	1490.18	1717.11
		F	0	25	0	114	139	0.00	18.85	0.00	82.48	101.33
		T	4	345	0	2186	2535	3.12	245.78	0.00	1572.66	1821.56
3	Marginal	M	0	1146	0	3303	4449	0.00	409.34	0.00	2055.23	2464.57
		F	0	86	0	253	339	0.00	31.13	0.00	125.38	156.51
		T	44	1232	0	3556	4832	6.48	440.47	0.00	2180.61	2627.56
4	(1.0 to 2.0)	M	0	183	0	1904	2087	0.00	248.48	0.00	2676.27	2924.75
		F	0	15	0	83	98	0.00	19.66	0.00	112.04	131.70
		T	2	198	0	1987	2187	3.24	268.14	0.00	2788.31	3059.69
5	Small	M	0	183	0	1904	2087	0.00	248.48	0.00	2676.27	2924.75
		F	0	15	0	83	98	0.00	19.66	0.00	112.04	131.70
		T	2	198	0	1987	2187	3.24	268.14	0.00	2788.31	3059.69
6	(2.0 to 3.0)	M	0	50	0	534	584	0.00	108.65	0.00	1291.71	1400.36
		F	0	4	0	29	33	0.00	10.38	0.00	73.40	83.78
		T	5	54	0	563	622	11.59	119.03	0.00	1365.11	1495.73
7	(3.0 to 4.0)	M	0	3	0	167	170	0.00	9.42	0.00	570.46	579.88
		F	0	0	0	7	7	0.00	0.00	0.00	24.42	24.42
		T	1	3	0	174	178	3.86	9.42	0.00	594.88	608.16
8	Semi-Medium	M	0	53	0	701	754	0.00	118.07	0.00	1862.17	1980.24
		F	0	4	0	36	40	0.00	10.38	0.00	97.82	108.20
		T	6	57	0	737	800	15.45	128.45	0.00	1959.99	2103.89
9	(4.0 to 5.0)	M	0	2	0	63	65	0.00	9.12	0.00	279.84	288.96
		F	0	0	0	4	4	0.00	0.00	0.00	18.24	18.24
		T	0	2	0	67	69	0.00	9.12	0.00	298.08	307.20
10	(5.0 to 7.5)	M	0	1	0	50	51	0.00	5.17	0.00	293.49	298.66
		F	0	0	0	4	4	0.00	0.00	0.00	22.08	22.08
		T	0	1	0	54	55	0.00	5.17	0.00	315.57	320.74
11	(7.5 to 10.0)	M	0	0	0	3	3	0.00	0.00	0.00	25.05	25.05
		F	0	0	0	0	0	0.00	0.00	0.00	0.00	0.00
		T	0	0	0	3	3	0.00	0.00	0.00	25.05	25.05
12	Medium	M	0	3	0	116	119	0.00	14.29	0.00	598.38	612.67
		F	0	0	0	8	8	0.00	0.00	0.00	40.32	40.32
		T	0	3	0	124	127	0.00	14.29	0.00	638.70	652.99
13	(10.0 to 20.0)	M	0	0	0	5	5	0.00	0.00	0.00	66.32	66.32
		F	0	0	0	0	0	0.00	0.00	0.00	0.00	0.00
		T	2	0	0	5	7	23.17	0.00	0.00	66.32	89.49
14	(20.0 & Above)	M	0	0	0	1	1	0.00	0.00	0.00	23.91	23.91
		F	0	0	0	0	0	0.00	0.00	0.00	0.00	0.00
		T	0	0	0	1	1	0.00	0.00	0.00	23.91	23.91
15	Large	M	0	0	0	6	6	0.00	0.00	0.00	90.23	90.23
		F	0	0	0	0	0	0.00	0.00	0.00	0.00	0.00
		T	2	0	0	6	8	23.17	0.00	0.00	90.23	113.40
16	All Classes	M	0	1385	0	6030	7415	0.00	790.18	0.00	7282.28	8072.46
		F	0	105	0	380	485	0.00	61.17	0.00	375.56	436.73
		T	54	1490	0	6410	7954	48.34	851.35	0.00	7657.84	8557.53

Table 1.7: Number and Area of Operational Holdings by Size Class

District: Tehri Garhwal

Tehsil: Gaja\*

S. No.	Size Class (in Ha.)	Sex	No. of Operational Holdings					Area Operated (Ha.)				
			Institutional	SC	ST	Others	Total	Institutional	SC	ST	Others	Total
1	Below 0.5	M	0	328	0	1958	2286	0.00	75.06	0.00	550.87	625.93
		F	0	49	0	226	275	0.00	11.15	0.00	66.54	77.69
		T	1	377	0	2184	2562	0.18	86.21	0.00	617.41	703.80
2	(0.5 to 1.0)	M	0	60	0	1684	1744	0.00	41.95	0.00	1234.25	1276.20
		F	0	6	0	225	231	0.00	4.12	0.00	162.29	166.41
		T	2	66	0	1909	1977	1.58	46.07	0.00	1396.54	1444.19
3	Marginal	M	0	388	0	3642	4030	0.00	117.01	0.00	1785.12	1902.13
		F	0	55	0	451	506	0.00	15.27	0.00	228.83	244.10
		T	3	443	0	4093	4539	1.76	132.28	0.00	2013.95	2147.99
4	(1.0 to 2.0)	M	0	12	0	1056	1068	0.00	14.90	0.00	1429.71	1444.61
		F	0	1	0	121	122	0.00	1.16	0.00	156.10	157.26
		T	0	13	0	1177	1190	0.00	16.06	0.00	1585.81	1601.87
5	Small	M	0	12	0	1056	1068	0.00	14.90	0.00	1429.71	1444.61
		F	0	1	0	121	122	0.00	1.16	0.00	156.10	157.26
		T	0	13	0	1177	1190	0.00	16.06	0.00	1585.81	1601.87
6	(2.0 to 3.0)	M	0	0	0	153	153	0.00	0.00	0.00	362.25	362.25
		F	0	0	0	13	13	0.00	0.00	0.00	30.43	30.43
		T	0	0	0	166	166	0.00	0.00	0.00	392.68	392.68
7	(3.0 to 4.0)	M	0	0	0	38	38	0.00	0.00	0.00	128.45	128.45
		F	0	0	0	2	2	0.00	0.00	0.00	7.31	7.31
		T	0	0	0	40	40	0.00	0.00	0.00	135.76	135.76
8	Semi-Medium	M	0	0	0	191	191	0.00	0.00	0.00	490.70	490.70
		F	0	0	0	15	15	0.00	0.00	0.00	37.74	37.74
		T	0	0	0	206	206	0.00	0.00	0.00	528.44	528.44
9	(4.0 to 5.0)	M	0	0	0	6	6	0.00	0.00	0.00	26.22	26.22
		F	0	0	0	0	0	0.00	0.00	0.00	0.00	0.00
		T	0	0	0	6	6	0.00	0.00	0.00	26.22	26.22
10	(5.0 to 7.5)	M	0	0	0	6	6	0.00	0.00	0.00	35.41	35.41
		F	0	0	0	0	0	0.00	0.00	0.00	0.00	0.00
		T	0	0	0	6	6	0.00	0.00	0.00	35.41	35.41
11	(7.5 to 10.0)	M	0	0	0	0	0	0.00	0.00	0.00	0.00	0.00
		F	0	0	0	0	0	0.00	0.00	0.00	0.00	0.00
		T	1	0	0	0	1	7.64	0.00	0.00	0.00	7.64
12	Medium	M	0	0	0	12	12	0.00	0.00	0.00	61.63	61.63
		F	0	0	0	0	0	0.00	0.00	0.00	0.00	0.00
		T	1	0	0	12	13	7.64	0.00	0.00	61.63	69.27
13	(10.0 to 20.0)	M	0	0	0	0	0	0.00	0.00	0.00	0.00	0.00
		F	0	0	0	0	0	0.00	0.00	0.00	0.00	0.00
		T	0	0	0	0	0	0.00	0.00	0.00	0.00	0.00
14	(20.0 & Above)	M	0	0	0	0	0	0.00	0.00	0.00	0.00	0.00
		F	0	0	0	0	0	0.00	0.00	0.00	0.00	0.00
		T	0	0	0	0	0	0.00	0.00	0.00	0.00	0.00
15	Large	M	0	0	0	0	0	0.00	0.00	0.00	0.00	0.00
		F	0	0	0	0	0	0.00	0.00	0.00	0.00	0.00
		T	0	0	0	0	0	0.00	0.00	0.00	0.00	0.00
16	All Classes	M	0	400	0	4901	5301	0.00	131.91	0.00	3767.16	3899.07
		F	0	56	0	587	643	0.00	16.43	0.00	422.67	439.10
		T	4	456	0	5488	5948	9.40	148.34	0.00	4189.83	4347.57

Table 1.7: Number and Area of Operational Holdings by Size Class

District: Uttarkashi

Tehsil: Budkot

S. No.	Size Class (in Ha.)	Sex	No. of Operational Holdings					Area Operated (Ha.)				
			Institutional	SC	ST	Others	Total	Institutional	SC	ST	Others	Total
1	Below 0.5	M	0	1200	0	2316	3516	0.00	242.24	0.00	389.74	631.98
		F	0	133	0	181	314	0.00	24.38	0.00	27.93	52.31
		T	1	1333	0	2497	3831	0.09	266.62	0.00	417.67	684.38
2	(0.5 to 1.0)	M	0	410	0	768	1178	0.00	297.98	0.00	568.15	866.13
		F	0	44	0	64	108	0.00	32.15	0.00	48.28	80.43
		T	0	454	0	832	1286	0.00	330.13	0.00	616.43	946.56
3	Marginal	M	0	1610	0	3084	4694	0.00	540.22	0.00	957.89	1498.11
		F	0	177	0	245	422	0.00	56.53	0.00	76.21	132.74
		T	1	1787	0	3329	5117	0.09	596.75	0.00	1034.10	1630.94
4	(1.0 to 2.0)	M	0	360	0	1202	1562	0.00	505.72	0.00	1756.30	2262.02
		F	0	36	0	90	126	0.00	51.81	0.00	130.05	181.86
		T	0	396	0	1292	1688	0.00	557.53	0.00	1886.35	2443.88
5	Small	M	0	360	0	1202	1562	0.00	505.72	0.00	1756.30	2262.02
		F	0	36	0	90	126	0.00	51.81	0.00	130.05	181.86
		T	0	396	0	1292	1688	0.00	557.53	0.00	1886.35	2443.88
6	(2.0 to 3.0)	M	0	142	0	698	840	0.00	344.30	0.00	1719.84	2064.14
		F	0	8	0	40	48	0.00	17.76	0.00	98.64	116.40
		T	0	150	0	738	888	0.00	362.06	0.00	1818.48	2180.54
7	(3.0 to 4.0)	M	0	42	0	343	385	0.00	142.46	0.00	1180.85	1323.31
		F	0	2	0	26	28	0.00	6.26	0.00	90.33	96.59
		T	0	44	0	369	413	0.00	148.72	0.00	1271.18	1419.90
8	Semi-Medium	M	0	184	0	1041	1225	0.00	486.76	0.00	2900.69	3387.44
		F	0	10	0	66	76	0.00	24.02	0.00	188.97	212.99
		T	0	194	0	1107	1301	0.00	510.78	0.00	3089.66	3600.44
9	(4.0 to 5.0)	M	0	26	0	146	172	0.00	114.40	0.00	651.30	765.70
		F	0	1	0	6	7	0.00	4.17	0.00	27.10	31.27
		T	0	27	0	152	179	0.00	118.57	0.00	678.40	796.97
10	(5.0 to 7.5)	M	0	4	0	89	93	0.00	22.20	0.00	518.21	540.41
		F	0	0	0	5	5	0.00	0.00	0.00	32.97	32.97
		T	0	4	0	94	98	0.00	22.20	0.00	551.18	573.38
11	(7.5 to 10.0)	M	0	2	0	12	14	0.00	17.25	0.00	98.92	116.17
		F	0	0	0	0	0	0.00	0.00	0.00	0.00	0.00
		T	0	2	0	12	14	0.00	17.25	0.00	98.92	116.17
12	Medium	M	0	32	0	247	279	0.00	153.85	0.00	1268.43	1422.27
		F	0	1	0	11	12	0.00	4.17	0.00	60.07	64.24
		T	0	33	0	258	291	0.00	158.02	0.00	1328.50	1486.52
13	(10.0 to 20.0)	M	0	0	0	6	6	0.00	0.00	0.00	71.98	71.98
		F	0	0	0	0	0	0.00	0.00	0.00	0.00	0.00
		T	0	0	0	6	6	0.00	0.00	0.00	71.98	71.98
14	(20.0 & Above)	M	0	0	0	0	0	0.00	0.00	0.00	0.00	0.00
		F	0	0	0	0	0	0.00	0.00	0.00	0.00	0.00
		T	0	0	0	0	0	0.00	0.00	0.00	0.00	0.00
15	Large	M	0	0	0	6	6	0.00	0.00	0.00	71.98	71.98
		F	0	0	0	0	0	0.00	0.00	0.00	0.00	0.00
		T	0	0	0	6	6	0.00	0.00	0.00	71.98	71.98
16	All Classes	M	0	2186	0	5580	7766	0.00	1686.55	0.00	6955.29	8641.84
		F	0	224	0	412	636	0.00	136.53	0.00	455.30	591.83
		T	1	2410	0	5992	8403	0.09	1823.08	0.00	7410.59	9233.76

Table 1.7: Number and Area of Operational Holdings by Size Class

District: Uttarkashi

Tehsil: Bhatwari

S. No.	Size Class (in Ha.)	Sex	No. of Operational Holdings					Area Operated (Ha.)				
			Institutional	SC	ST	Others	Total	Institutional	SC	ST	Others	Total
1	Below 0.5	M	0	479	84	3350	3913	0.00	94.73	10.87	677.44	783.04
		F	0	47	14	284	345	0.00	8.04	1.02	53.73	62.79
		T	0	526	98	3634	4258	0.00	102.77	11.89	731.17	845.83
2	(0.5 to 1.0)	M	0	115	6	1007	1128	0.00	85.13	4.32	719.70	809.15
		F	0	18	1	106	125	0.00	12.34	0.95	75.05	88.34
		T	0	133	7	1113	1253	0.00	97.47	5.27	794.75	897.49
3	Marginal	M	0	594	90	4357	5041	0.00	179.86	15.19	1397.14	1592.19
		F	0	65	15	390	470	0.00	20.38	1.97	128.78	151.13
		T	0	659	105	4747	5511	0.00	200.24	17.16	1525.92	1743.32
4	(1.0 to 2.0)	M	0	103	5	789	897	0.00	144.97	7.53	1106.22	1258.72
		F	0	12	0	103	115	0.00	14.78	0.00	150.62	165.40
		T	0	115	5	892	1012	0.00	159.75	7.53	1256.84	1424.12
5	Small	M	0	103	5	789	897	0.00	144.97	7.53	1106.22	1258.72
		F	0	12	0	103	115	0.00	14.78	0.00	150.62	165.40
		T	0	115	5	892	1012	0.00	159.75	7.53	1256.84	1424.12
6	(2.0 to 3.0)	M	0	24	3	276	303	0.00	60.54	8.14	674.22	742.90
		F	0	3	0	26	29	0.00	7.07	0.00	61.58	68.65
		T	0	27	3	302	332	0.00	67.61	8.14	735.80	811.55
7	(3.0 to 4.0)	M	0	9	0	105	114	0.00	31.65	0.00	365.64	397.29
		F	0	1	0	15	16	0.00	3.90	0.00	51.95	55.85
		T	0	10	0	120	130	0.00	35.55	0.00	417.59	453.14
8	Semi-Medium	M	0	33	3	381	417	0.00	92.19	8.14	1039.86	1140.19
		F	0	4	0	41	45	0.00	10.97	0.00	113.53	124.50
		T	0	37	3	422	462	0.00	103.16	8.14	1153.39	1264.69
9	(4.0 to 5.0)	M	0	3	1	48	52	0.00	12.68	4.74	220.24	237.66
		F	0	1	0	13	14	0.00	4.27	0.00	58.69	62.96
		T	0	4	1	61	66	0.00	16.95	4.74	278.93	300.62
10	(5.0 to 7.5)	M	0	1	0	32	33	0.00	5.03	0.00	199.55	204.58
		F	0	0	0	6	6	0.00	0.00	0.00	32.71	32.71
		T	1	1	0	38	40	5.01	5.03	0.00	232.26	242.30
11	(7.5 to 10.0)	M	0	0	0	3	3	0.00	0.00	0.00	24.78	24.78
		F	0	0	0	0	0	0.00	0.00	0.00	0.00	0.00
		T	0	0	0	3	3	0.00	0.00	0.00	24.78	24.78
12	Medium	M	0	4	1	83	88	0.00	17.71	4.74	444.57	467.02
		F	0	1	0	19	20	0.00	4.27	0.00	91.40	95.67
		T	1	5	1	102	109	5.01	21.98	4.74	535.97	567.70
13	(10.0 to 20.0)	M	0	0	0	1	1	0.00	0.00	0.00	10.56	10.56
		F	0	0	0	0	0	0.00	0.00	0.00	0.00	0.00
		T	1	0	0	1	2	14.85	0.00	0.00	10.56	25.41
14	(20.0 & Above)	M	0	0	0	0	0	0.00	0.00	0.00	0.00	0.00
		F	0	0	0	0	0	0.00	0.00	0.00	0.00	0.00
		T	0	0	0	0	0	0.00	0.00	0.00	0.00	0.00
15	Large	M	0	0	0	1	1	0.00	0.00	0.00	10.56	10.56
		F	0	0	0	0	0	0.00	0.00	0.00	0.00	0.00
		T	1	0	0	1	2	14.85	0.00	0.00	10.56	25.41
16	All Classes	M	0	734	99	5611	6444	0.00	434.73	35.60	3998.35	4468.68
		F	0	82	15	553	650	0.00	50.40	1.97	484.33	536.70
		T	2	816	114	6164	7096	19.86	485.13	37.57	4482.68	5025.24



Table 1.7: Number and Area of Operational Holdings by Size Class

District: Uttarkashi

Tehsil: Dunda

S. No.	Size Class (in Ha.)	Sex	No. of Operational Holdings					Area Operated (Ha.)				
			Institutional	SC	ST	Others	Total	Institutional	SC	ST	Others	Total
1	Below 0.5	M	0	1119	45	3692	4856	0.00	227.01	4.34	728.57	959.92
		F	0	72	5	230	307	0.00	16.66	1.08	44.50	62.24
		T	0	1191	50	3922	5163	0.00	243.67	5.42	773.07	1022.16
2	(0.5 to 1.0)	M	0	261	2	1175	1438	0.00	183.91	1.70	843.36	1028.97
		F	0	15	0	53	68	0.00	10.06	0.00	36.84	46.90
		T	0	276	2	1228	1506	0.00	193.97	1.70	880.20	1075.87
3	Marginal	<b>M</b>	<b>0</b>	<b>1380</b>	<b>47</b>	<b>4867</b>	<b>6294</b>	<b>0.00</b>	<b>410.92</b>	<b>6.04</b>	<b>1571.93</b>	<b>1988.89</b>
		F	0	87	5	283	375	0.00	26.72	1.08	81.34	109.14
		<b>T</b>	<b>0</b>	<b>1467</b>	<b>52</b>	<b>5150</b>	<b>6669</b>	<b>0.00</b>	<b>437.64</b>	<b>7.12</b>	<b>1653.27</b>	<b>2098.03</b>
4	(1.0 to 2.0)	M	0	177	0	938	1115	0.00	243.76	0.00	1322.76	1566.52
		F	0	15	0	53	68	0.00	20.57	0.00	76.04	96.61
		T	0	192	0	991	1183	0.00	264.33	0.00	1398.80	1663.13
5	Small	<b>M</b>	<b>0</b>	<b>177</b>	<b>0</b>	<b>938</b>	<b>1115</b>	<b>0.00</b>	<b>243.76</b>	<b>0.00</b>	<b>1322.76</b>	<b>1566.52</b>
		F	0	15	0	53	68	0.00	20.57	0.00	76.04	96.61
		<b>T</b>	<b>0</b>	<b>192</b>	<b>0</b>	<b>991</b>	<b>1183</b>	<b>0.00</b>	<b>264.33</b>	<b>0.00</b>	<b>1398.80</b>	<b>1663.13</b>
6	(2.0 to 3.0)	M	0	48	0	321	369	0.00	117.01	0.00	782.28	899.29
		F	0	5	0	16	21	0.00	12.05	0.00	38.02	50.07
		T	0	53	0	337	390	0.00	129.06	0.00	820.30	949.36
7	(3.0 to 4.0)	M	0	11	0	101	112	0.00	38.29	0.00	343.29	381.58
		F	0	0	0	7	7	0.00	0.00	0.00	23.37	23.37
		T	0	11	0	108	119	0.00	38.29	0.00	366.66	404.95
8	Semi-Medium	<b>M</b>	<b>0</b>	<b>59</b>	<b>0</b>	<b>422</b>	<b>481</b>	<b>0.00</b>	<b>155.30</b>	<b>0.00</b>	<b>1125.57</b>	<b>1280.87</b>
		F	0	5	0	23	28	0.00	12.05	0.00	61.39	73.44
		<b>T</b>	<b>0</b>	<b>64</b>	<b>0</b>	<b>445</b>	<b>509</b>	<b>0.00</b>	<b>167.35</b>	<b>0.00</b>	<b>1186.96</b>	<b>1354.31</b>
9	(4.0 to 5.0)	M	0	3	0	40	43	0.00	12.75	0.00	175.04	187.79
		F	0	0	0	5	5	0.00	0.00	0.00	21.95	21.95
		T	0	3	0	45	48	0.00	12.75	0.00	196.99	209.74
10	(5.0 to 7.5)	M	0	1	0	29	30	0.00	5.01	0.00	171.59	176.60
		F	0	0	0	0	0	0.00	0.00	0.00	0.00	0.00
		T	0	1	0	29	30	0.00	5.01	0.00	171.59	176.60
11	(7.5 to 10.0)	M	0	0	0	5	5	0.00	0.00	0.00	47.17	47.17
		F	0	0	0	0	0	0.00	0.00	0.00	0.00	0.00
		T	0	0	0	5	5	0.00	0.00	0.00	47.17	47.17
12	Medium	<b>M</b>	<b>0</b>	<b>4</b>	<b>0</b>	<b>74</b>	<b>78</b>	<b>0.00</b>	<b>17.76</b>	<b>0.00</b>	<b>393.80</b>	<b>411.56</b>
		F	0	0	0	5	5	0.00	0.00	0.00	21.95	21.95
		<b>T</b>	<b>0</b>	<b>4</b>	<b>0</b>	<b>79</b>	<b>83</b>	<b>0.00</b>	<b>17.76</b>	<b>0.00</b>	<b>415.75</b>	<b>433.51</b>
13	(10.0 to 20.0)	M	0	0	0	1	1	0.00	0.00	0.00	11.84	11.84
		F	0	0	0	0	0	0.00	0.00	0.00	0.00	0.00
		T	0	0	0	1	1	0.00	0.00	0.00	11.84	11.84
14	(20.0 & Above)	M	0	0	0	0	0	0.00	0.00	0.00	0.00	0.00
		F	0	0	0	0	0	0.00	0.00	0.00	0.00	0.00
		T	0	0	0	0	0	0.00	0.00	0.00	0.00	0.00
15	Large	<b>M</b>	<b>0</b>	<b>0</b>	<b>0</b>	<b>1</b>	<b>1</b>	<b>0.00</b>	<b>0.00</b>	<b>0.00</b>	<b>11.84</b>	<b>11.84</b>
		F	0	0	0	0	0	0.00	0.00	0.00	0.00	0.00
		<b>T</b>	<b>0</b>	<b>0</b>	<b>0</b>	<b>1</b>	<b>1</b>	<b>0.00</b>	<b>0.00</b>	<b>0.00</b>	<b>11.84</b>	<b>11.84</b>
16	All Classes	<b>M</b>	<b>0</b>	<b>1620</b>	<b>47</b>	<b>6302</b>	<b>7969</b>	<b>0.00</b>	<b>827.74</b>	<b>6.04</b>	<b>4425.90</b>	<b>5259.68</b>
		F	0	107	5	364	476	0.00	59.34	1.08	240.72	301.14
		<b>T</b>	<b>0</b>	<b>1727</b>	<b>52</b>	<b>6666</b>	<b>8445</b>	<b>0.00</b>	<b>887.08</b>	<b>7.12</b>	<b>4666.62</b>	<b>5560.82</b>

Table 1.7: Number and Area of Operational Holdings by Size Class

District: Uttarkashi

Tehsil: Purola

S. No.	Size Class (in Ha.)	Sex	No. of Operational Holdings					Area Operated (Ha.)				
			Institutional	SC	ST	Others	Total	Institutional	SC	ST	Others	Total
1	Below 0.5	M	0	921	10	1494	2425	0.00	203.19	1.87	311.44	516.50
		F	0	150	3	147	300	0.00	30.05	0.23	29.59	59.87
		T	0	1071	13	1641	2725	0.00	233.24	2.10	341.03	576.37
2	(0.5 to 1.0)	M	0	343	4	574	921	0.00	241.84	2.87	325.32	570.03
		F	0	33	0	63	96	0.00	24.53	0.00	47.10	71.63
		T	0	376	4	637	1017	0.00	266.37	2.87	372.42	641.66
3	Marginal	M	0	1264	14	2068	3346	0.00	445.03	4.74	636.76	1086.53
		F	0	183	3	210	396	0.00	54.58	0.23	76.69	131.50
		T	0	1447	17	2278	3742	0.00	499.61	4.97	713.45	1218.03
4	(1.0 to 2.0)	M	0	212	3	542	757	0.00	282.97	4.49	766.40	1053.86
		F	0	20	0	42	62	0.00	28.44	0.00	59.18	87.62
		T	0	232	3	584	819	0.00	311.41	4.49	825.58	1141.48
5	Small	M	0	212	3	542	757	0.00	282.97	4.49	766.40	1053.86
		F	0	20	0	42	62	0.00	28.44	0.00	59.18	87.62
		T	0	232	3	584	819	0.00	311.41	4.49	825.58	1141.48
6	(2.0 to 3.0)	M	0	43	1	167	211	0.00	101.80	2.02	402.81	506.63
		F	0	2	0	14	16	0.00	5.84	0.00	33.11	38.95
		T	0	45	1	181	227	0.00	107.64	2.02	435.92	545.58
7	(3.0 to 4.0)	M	0	13	0	79	92	0.00	44.57	0.00	268.14	312.71
		F	0	0	0	7	7	0.00	0.00	0.00	25.61	25.61
		T	0	13	0	86	99	0.00	44.57	0.00	293.75	338.32
8	Semi-Medium	M	0	56	1	246	303	0.00	146.37	2.02	670.95	819.34
		F	0	2	0	21	23	0.00	5.84	0.00	58.72	64.56
		T	0	58	1	267	326	0.00	152.21	2.02	729.67	883.90
9	(4.0 to 5.0)	M	0	3	0	22	25	0.00	14.03	0.00	96.46	110.49
		F	0	0	0	0	0	0.00	0.00	0.00	0.00	0.00
		T	0	3	0	22	25	0.00	14.03	0.00	96.46	110.49
10	(5.0 to 7.5)	M	0	0	0	5	5	0.00	0.00	0.00	28.88	28.88
		F	0	0	0	2	2	0.00	0.00	0.00	10.07	10.07
		T	0	0	0	7	7	0.00	0.00	0.00	38.95	38.95
11	(7.5 to 10.0)	M	0	0	0	0	0	0.00	0.00	0.00	0.00	0.00
		F	0	0	0	1	1	0.00	0.00	0.00	8.59	8.59
		T	0	0	0	1	1	0.00	0.00	0.00	8.59	8.59
12	Medium	M	0	3	0	27	30	0.00	14.03	0.00	125.34	139.37
		F	0	0	0	3	3	0.00	0.00	0.00	18.66	18.66
		T	0	3	0	30	33	0.00	14.03	0.00	144.00	158.03
13	(10.0 to 20.0)	M	0	0	0	0	0	0.00	0.00	0.00	0.00	0.00
		F	0	0	0	0	0	0.00	0.00	0.00	0.00	0.00
		T	0	0	0	0	0	0.00	0.00	0.00	0.00	0.00
14	(20.0 & Above)	M	0	0	0	0	0	0.00	0.00	0.00	0.00	0.00
		F	0	0	0	0	0	0.00	0.00	0.00	0.00	0.00
		T	0	0	0	0	0	0.00	0.00	0.00	0.00	0.00
15	Large	M	0	0	0	0	0	0.00	0.00	0.00	0.00	0.00
		F	0	0	0	0	0	0.00	0.00	0.00	0.00	0.00
		T	0	0	0	0	0	0.00	0.00	0.00	0.00	0.00
16	All Classes	M	0	1535	18	2883	4436	0.00	888.40	11.25	2199.45	3099.10
		F	0	205	3	276	484	0.00	88.86	0.23	213.25	302.34
		T	0	1740	21	3159	4920	0.00	977.26	11.48	2412.70	3401.44

Table 1.7: Number and Area of Operational Holdings by Size Class

District: Uttarkashi

Tehsil: Mori

S. No.	Size Class (in Ha.)	Sex	No. of Operational Holdings					Area Operated (Ha.)				
			Institutional	SC	ST	Others	Total	Institutional	SC	ST	Others	Total
1	Below 0.5	M	0	649	0	1098	1747	0.00	130.56	0.00	212.94	343.50
		F	0	52	0	70	122	0.00	10.73	0.00	13.87	24.60
		T	0	701	0	1168	1869	0.00	141.29	0.00	226.81	368.10
2	(0.5 to 1.0)	M	0	224	0	534	758	0.00	161.43	0.00	382.16	543.59
		F	0	26	0	34	60	0.00	18.86	0.00	24.82	43.68
		T	0	250	0	568	818	0.00	180.29	0.00	406.98	587.27
3	Marginal	M	0	873	0	1632	2505	0.00	291.99	0.00	595.10	887.09
		F	0	78	0	104	182	0.00	29.59	0.00	38.69	68.28
		T	0	951	0	1736	2687	0.00	321.58	0.00	633.79	955.37
4	(1.0 to 2.0)	M	0	180	0	624	804	0.00	253.41	0.00	897.95	1151.36
		F	0	9	0	30	39	0.00	13.32	0.00	42.35	55.67
		T	0	189	0	654	843	0.00	266.73	0.00	940.30	1207.03
5	Small	M	0	180	0	624	804	0.00	253.41	0.00	897.95	1151.36
		F	0	9	0	30	39	0.00	13.32	0.00	42.35	55.67
		T	0	189	0	654	843	0.00	266.73	0.00	940.30	1207.03
6	(2.0 to 3.0)	M	0	70	0	352	422	0.00	164.67	0.00	865.23	1029.90
		F	0	3	0	29	32	0.00	6.92	0.00	70.02	76.94
		T	0	73	0	381	454	0.00	171.59	0.00	935.25	1106.84
7	(3.0 to 4.0)	M	0	29	0	187	216	0.00	99.46	0.00	649.85	749.31
		F	0	2	0	10	12	0.00	6.58	0.00	35.39	41.97
		T	0	31	0	197	228	0.00	106.04	0.00	685.24	791.28
8	Semi-Medium	M	0	99	0	539	638	0.00	264.13	0.00	1515.08	1779.21
		F	0	5	0	39	44	0.00	13.50	0.00	105.41	118.91
		T	0	104	0	578	682	0.00	277.63	0.00	1620.49	1898.12
9	(4.0 to 5.0)	M	0	12	0	92	104	0.00	54.60	0.00	398.79	453.39
		F	0	1	0	6	7	0.00	4.38	0.00	26.03	30.41
		T	0	13	0	98	111	0.00	58.98	0.00	424.82	483.80
10	(5.0 to 7.5)	M	0	12	0	90	102	0.00	77.39	0.00	545.30	622.69
		F	0	1	0	4	5	0.00	5.39	0.00	22.95	28.34
		T	0	13	0	94	107	0.00	82.78	0.00	568.25	651.03
11	(7.5 to 10.0)	M	0	0	0	16	16	0.00	0.00	0.00	133.74	133.74
		F	0	0	0	1	1	0.00	0.00	0.00	9.40	9.40
		T	0	0	0	17	17	0.00	0.00	0.00	143.14	143.14
12	Medium	M	0	24	0	198	222	0.00	131.99	0.00	1077.83	1209.82
		F	0	2	0	11	13	0.00	9.77	0.00	58.38	68.15
		T	0	26	0	209	235	0.00	141.76	0.00	1136.21	1277.97
13	(10.0 to 20.0)	M	0	0	0	4	4	0.00	0.00	0.00	52.77	52.77
		F	0	0	0	0	0	0.00	0.00	0.00	0.00	0.00
		T	0	0	0	4	4	0.00	0.00	0.00	52.77	52.77
14	(20.0 & Above)	M	0	1	0	0	1	0.00	33.66	0.00	0.00	33.66
		F	0	0	0	0	0	0.00	0.00	0.00	0.00	0.00
		T	0	1	0	0	1	0.00	33.66	0.00	0.00	33.66
15	Large	M	0	1	0	4	5	0.00	33.66	0.00	52.77	86.43
		F	0	0	0	0	0	0.00	0.00	0.00	0.00	0.00
		T	0	1	0	4	5	0.00	33.66	0.00	52.77	86.43
16	All Classes	M	0	1177	0	2997	4174	0.00	975.18	0.00	4138.73	5113.91
		F	0	94	0	184	278	0.00	66.18	0.00	244.83	311.01
		T	0	1271	0	3181	4452	0.00	1041.36	0.00	4383.56	5424.92

Table 1.7: Number and Area of Operational Holdings by Size Class

District: Uttarkashi

Tehsil: Chinyalisaur

S. No.	Size Class (in Ha.)	Sex	No. of Operational Holdings					Area Operated (Ha.)				
			Institutional	SC	ST	Others	Total	Institutional	SC	ST	Others	Total
1	Below 0.5	M	0	768	0	1738	2506	0.00	186.73	0.00	415.56	602.29
		F	0	88	0	131	219	0.00	23.29	0.00	31.54	54.83
		T	0	856	0	1869	2725	0.00	210.02	0.00	447.10	657.12
2	(0.5 to 1.0)	M	0	329	0	1108	1437	0.00	232.08	0.00	813.13	1045.21
		F	0	34	0	75	109	0.00	22.83	0.00	54.60	77.43
		T	0	363	0	1183	1546	0.00	254.91	0.00	867.73	1122.64
3	Marginal	M	0	1097	0	2846	3943	0.00	418.81	0.00	1228.69	1647.50
		F	0	122	0	206	328	0.00	46.12	0.00	86.14	132.26
		T	0	1219	0	3052	4271	0.00	464.93	0.00	1314.83	1779.76
4	(1.0 to 2.0)	M	0	211	0	1025	1236	0.00	288.04	0.00	1431.58	1719.62
		F	0	18	0	84	102	0.00	24.98	0.00	113.36	138.34
		T	0	229	0	1109	1338	0.00	313.02	0.00	1544.94	1857.96
5	Small	M	0	211	0	1025	1236	0.00	288.04	0.00	1431.58	1719.62
		F	0	18	0	84	102	0.00	24.98	0.00	113.36	138.34
		T	0	229	0	1109	1338	0.00	313.02	0.00	1544.94	1857.96
6	(2.0 to 3.0)	M	0	41	0	339	380	0.00	96.45	0.00	817.68	914.13
		F	0	6	0	26	32	0.00	15.31	0.00	62.74	78.05
		T	0	47	0	365	412	0.00	111.76	0.00	880.42	992.18
7	(3.0 to 4.0)	M	0	7	0	109	116	0.00	23.65	0.00	371.69	395.34
		F	0	2	0	6	8	0.00	6.84	0.00	19.99	26.83
		T	0	9	0	115	124	0.00	30.49	0.00	391.68	422.17
8	Semi-Medium	M	0	48	0	448	496	0.00	120.10	0.00	1189.37	1309.47
		F	0	8	0	32	40	0.00	22.15	0.00	82.73	104.88
		T	0	56	0	480	536	0.00	142.25	0.00	1272.10	1414.35
9	(4.0 to 5.0)	M	0	4	0	37	41	0.00	16.32	0.00	164.82	181.14
		F	0	0	0	1	1	0.00	0.00	0.00	4.25	4.25
		T	0	4	0	38	42	0.00	16.32	0.00	169.07	185.39
10	(5.0 to 7.5)	M	0	0	0	19	19	0.00	0.00	0.00	107.85	107.85
		F	0	0	0	4	4	0.00	0.00	0.00	22.52	22.52
		T	0	0	0	23	23	0.00	0.00	0.00	130.37	130.37
11	(7.5 to 10.0)	M	0	0	0	8	8	0.00	0.00	0.00	66.17	66.17
		F	0	0	0	0	0	0.00	0.00	0.00	0.00	0.00
		T	0	0	0	8	8	0.00	0.00	0.00	66.17	66.17
12	Medium	M	0	4	0	64	68	0.00	16.32	0.00	338.84	355.16
		F	0	0	0	5	5	0.00	0.00	0.00	26.77	26.77
		T	0	4	0	69	73	0.00	16.32	0.00	365.61	381.93
13	(10.0 to 20.0)	M	0	0	0	1	1	0.00	0.00	0.00	11.06	11.06
		F	0	0	0	0	0	0.00	0.00	0.00	0.00	0.00
		T	1	0	0	1	2	13.48	0.00	0.00	11.06	24.54
14	(20.0 & Above)	M	0	0	0	0	0	0.00	0.00	0.00	0.00	0.00
		F	0	0	0	0	0	0.00	0.00	0.00	0.00	0.00
		T	0	0	0	0	0	0.00	0.00	0.00	0.00	0.00
15	Large	M	0	0	0	1	1	0.00	0.00	0.00	11.06	11.06
		F	0	0	0	0	0	0.00	0.00	0.00	0.00	0.00
		T	1	0	0	1	2	13.48	0.00	0.00	11.06	24.54
16	All Classes	M	0	1360	0	4384	5744	0.00	843.27	0.00	4199.54	5042.81
		F	0	148	0	327	475	0.00	93.25	0.00	309.00	402.25
		T	1	1508	0	4711	6220	13.48	936.52	0.00	4508.54	5458.54

Table 1.7: Number and Area of Operational Holdings by Size Class

District: Almora

Tehsil: Almora

S. No.	Size Class (in Ha.)	Sex	No. of Operational Holdings					Area Operated (Ha.)				
			Institutional	SC	ST	Others	Total	Institutional	SC	ST	Others	Total
1	Below 0.5	M	0	2941	1	5561	8503	0.00	776.54	0.20	2532.91	3309.65
		F	0	226	0	609	835	0.00	58.07	0.00	173.40	231.47
		T	4	3167	1	6170	9342	0.50	834.61	0.20	2706.31	3541.62
2	(0.5 to 1.0)	M	0	1229	1	5941	7171	0.00	856.79	0.80	4203.25	5060.84
		F	0	92	0	544	636	0.00	63.04	0.00	441.26	504.30
		T	2	1321	1	6485	7809	1.62	919.83	0.80	4644.51	5566.76
3	Marginal	M	0	4170	2	11502	15674	0.00	1633.33	1.00	6736.16	8370.49
		F	0	318	0	1153	1471	0.00	121.11	0.00	614.66	735.77
		T	6	4488	2	12655	17151	2.12	1754.44	1.00	7350.82	9108.38
4	(1.0 to 2.0)	M	0	333	3	2290	2626	0.00	430.39	4.85	3079.88	3515.12
		F	0	18	1	153	172	0.00	23.81	1.20	206.45	231.46
		T	2	351	4	2443	2800	2.54	454.20	6.05	3286.33	3749.12
5	Small	M	0	333	3	2290	2626	0.00	430.39	4.85	3079.88	3515.12
		F	0	18	1	153	172	0.00	23.81	1.20	206.45	231.46
		T	2	351	4	2443	2800	2.54	454.20	6.05	3286.33	3749.12
6	(2.0 to 3.0)	M	0	11	1	381	393	0.00	27.85	2.50	899.02	929.37
		F	0	1	0	21	22	0.00	2.34	0.00	52.60	54.94
		T	1	12	1	402	416	2.42	30.19	2.50	951.62	986.73
7	(3.0 to 4.0)	M	0	5	0	55	60	0.00	15.78	0.00	185.37	201.15
		F	0	0	0	6	6	0.00	0.00	0.00	18.14	18.14
		T	1	5	0	61	67	3.08	15.78	0.00	203.51	222.37
8	Semi-Medium	M	0	16	1	436	453	0.00	43.63	2.50	1084.39	1130.52
		F	0	1	0	27	28	0.00	2.34	0.00	70.74	73.08
		T	2	17	1	463	483	5.50	45.97	2.50	1155.13	1209.10
9	(4.0 to 5.0)	M	0	0	0	7	7	0.00	0.00	0.00	30.85	30.85
		F	0	0	0	2	2	0.00	0.00	0.00	9.84	9.84
		T	0	0	0	9	9	0.00	0.00	0.00	40.69	40.69
10	(5.0 to 7.5)	M	0	0	0	11	11	0.00	0.00	0.00	63.35	63.35
		F	0	0	0	0	0	0.00	0.00	0.00	0.00	0.00
		T	0	0	0	11	11	0.00	0.00	0.00	63.35	63.35
11	(7.5 to 10.0)	M	0	0	0	1	1	0.00	0.00	0.00	9.58	9.58
		F	0	0	0	0	0	0.00	0.00	0.00	0.00	0.00
		T	1	0	0	1	2	7.70	0.00	0.00	9.58	17.28
12	Medium	M	0	0	0	19	19	0.00	0.00	0.00	103.78	103.78
		F	0	0	0	2	2	0.00	0.00	0.00	9.84	9.84
		T	1	0	0	21	22	7.70	0.00	0.00	113.62	121.32
13	(10.0 to 20.0)	M	0	0	0	0	0	0.00	0.00	0.00	0.00	0.00
		F	0	0	0	0	0	0.00	0.00	0.00	0.00	0.00
		T	1	0	0	0	1	16.01	0.00	0.00	0.00	16.01
14	(20.0 & Above)	M	0	0	0	0	0	0.00	0.00	0.00	0.00	0.00
		F	0	0	0	0	0	0.00	0.00	0.00	0.00	0.00
		T	1	0	0	0	1	20.85	0.00	0.00	0.00	20.85
15	Large	M	0	0	0	0	0	0.00	0.00	0.00	0.00	0.00
		F	0	0	0	0	0	0.00	0.00	0.00	0.00	0.00
		T	2	0	0	0	2	36.86	0.00	0.00	0.00	36.86
16	All Classes	M	0	4519	6	14247	18772	0.00	2107.35	8.35	11004.21	13119.91
		F	0	337	1	1335	1673	0.00	147.26	1.20	901.69	1050.15
		T	13	4856	7	15582	20458	54.72	2254.61	9.55	11905.90	14224.78

Table 1.7: Number and Area of Operational Holdings by Size Class

District: Almora

Tehsil: Ranikhet

S. No.	Size Class (in Ha.)	Sex	No. of Operational Holdings					Area Operated (Ha.)				
			Institutional	SC	ST	Others	Total	Institutional	SC	ST	Others	Total
1	Below 0.5	M	0	1663	0	3140	4803	0.00	444.15	0.00	955.37	1399.52
		F	0	177	0	369	546	0.00	51.96	0.00	121.18	173.14
		T	0	1840	0	3509	5349	0.00	496.11	0.00	1076.55	1572.66
2	(0.5 to 1.0)	M	0	732	0	3780	4512	0.00	524.51	0.00	2783.39	3307.90
		F	0	75	0	408	483	0.00	54.56	0.00	304.43	358.99
		T	0	807	0	4188	4995	0.00	579.07	0.00	3087.82	3666.89
3	Marginal	M	0	2395	0	6920	9315	0.00	968.66	0.00	3738.76	4707.42
		F	0	252	0	777	1029	0.00	106.52	0.00	425.61	532.13
		T	0	2647	0	7697	10344	0.00	1075.18	0.00	4164.37	5239.55
4	(1.0 to 2.0)	M	0	234	0	2386	2620	0.00	305.50	0.00	3273.36	3578.86
		F	0	12	0	193	205	0.00	17.12	0.00	267.56	284.68
		T	0	246	0	2579	2825	0.00	322.62	0.00	3540.92	3863.54
5	Small	M	0	234	0	2386	2620	0.00	305.50	0.00	3273.36	3578.86
		F	0	12	0	193	205	0.00	17.12	0.00	267.56	284.68
		T	0	246	0	2579	2825	0.00	322.62	0.00	3540.92	3863.54
6	(2.0 to 3.0)	M	0	25	0	398	423	0.00	59.12	0.00	950.18	1009.30
		F	0	0	0	26	26	0.00	0.00	0.00	64.65	64.65
		T	1	25	0	424	450	2.55	59.12	0.00	1014.83	1076.50
7	(3.0 to 4.0)	M	0	2	0	90	92	0.00	6.59	0.00	309.85	316.44
		F	0	0	0	2	2	0.00	0.00	0.00	7.17	7.17
		T	0	2	0	92	94	0.00	6.59	0.00	317.02	323.61
8	Semi-Medium	M	0	27	0	488	515	0.00	65.71	0.00	1260.03	1325.74
		F	0	0	0	28	28	0.00	0.00	0.00	71.82	71.82
		T	1	27	0	516	544	2.55	65.71	0.00	1331.85	1400.11
9	(4.0 to 5.0)	M	0	1	0	16	17	0.00	4.65	0.00	72.49	77.14
		F	0	0	0	1	1	0.00	0.00	0.00	4.15	4.15
		T	0	1	0	17	18	0.00	4.65	0.00	76.64	81.29
10	(5.0 to 7.5)	M	0	0	0	5	5	0.00	0.00	0.00	28.80	28.80
		F	0	0	0	0	0	0.00	0.00	0.00	0.00	0.00
		T	0	0	0	5	5	0.00	0.00	0.00	28.80	28.80
11	(7.5 to 10.0)	M	0	0	0	1	1	0.00	0.00	0.00	8.47	8.47
		F	0	0	0	0	0	0.00	0.00	0.00	0.00	0.00
		T	0	0	0	1	1	0.00	0.00	0.00	8.47	8.47
12	Medium	M	0	1	0	22	23	0.00	4.65	0.00	109.76	114.41
		F	0	0	0	1	1	0.00	0.00	0.00	4.15	4.15
		T	0	1	0	23	24	0.00	4.65	0.00	113.91	118.56
13	(10.0 to 20.0)	M	0	0	0	1	1	0.00	0.00	0.00	11.45	11.45
		F	0	0	0	0	0	0.00	0.00	0.00	0.00	0.00
		T	0	0	0	1	1	0.00	0.00	0.00	11.45	11.45
14	(20.0 & Above)	M	0	0	0	0	0	0.00	0.00	0.00	0.00	0.00
		F	0	0	0	0	0	0.00	0.00	0.00	0.00	0.00
		T	0	0	0	0	0	0.00	0.00	0.00	0.00	0.00
15	Large	M	0	0	0	1	1	0.00	0.00	0.00	11.45	11.45
		F	0	0	0	0	0	0.00	0.00	0.00	0.00	0.00
		T	0	0	0	1	1	0.00	0.00	0.00	11.45	11.45
16	All Classes	M	0	2657	0	9817	12474	0.00	1344.52	0.00	8393.36	9737.88
		F	0	264	0	999	1263	0.00	123.64	0.00	769.14	892.78
		T	1	2921	0	10816	13738	2.55	1468.16	0.00	9162.50	10633.21

Table 1.7: Number and Area of Operational Holdings by Size Class

District: Almora

Tehsil: Bhikiyasain

S. No.	Size Class (in Ha.)	Sex	No. of Operational Holdings					Area Operated (Ha.)				
			Institutional	SC	ST	Others	Total	Institutional	SC	ST	Others	Total
1	Below 0.5	M	0	1039	0	3026	4065	0.00	311.10	0.00	898.53	1209.63
		F	0	193	0	757	950	0.00	65.53	0.00	266.19	331.72
		T	0	1232	0	3783	5015	0.00	376.63	0.00	1164.72	1541.35
2	(0.5 to 1.0)	M	0	788	0	4674	5462	0.00	564.91	0.00	3514.70	4079.61
		F	0	181	0	921	1102	0.00	129.65	0.00	692.39	822.04
		T	0	969	0	5595	6564	0.00	694.56	0.00	4207.09	4901.65
3	Marginal	<b>M</b>	<b>0</b>	<b>1827</b>	<b>0</b>	<b>7700</b>	<b>9527</b>	<b>0.00</b>	<b>876.01</b>	<b>0.00</b>	<b>4413.23</b>	<b>5289.24</b>
		<b>F</b>	<b>0</b>	<b>374</b>	<b>0</b>	<b>1678</b>	<b>2052</b>	<b>0.00</b>	<b>195.18</b>	<b>0.00</b>	<b>958.58</b>	<b>1153.76</b>
		<b>T</b>	<b>0</b>	<b>2201</b>	<b>0</b>	<b>9378</b>	<b>11579</b>	<b>0.00</b>	<b>1071.19</b>	<b>0.00</b>	<b>5371.81</b>	<b>6443.00</b>
4	(1.0 to 2.0)	M	0	202	0	3376	3578	0.00	267.57	0.00	4734.76	5002.33
		F	0	22	0	334	356	0.00	29.36	0.00	455.82	485.18
		T	0	224	0	3710	3934	0.00	296.93	0.00	5190.58	5487.51
5	Small	<b>M</b>	<b>0</b>	<b>202</b>	<b>0</b>	<b>3376</b>	<b>3578</b>	<b>0.00</b>	<b>267.57</b>	<b>0.00</b>	<b>4734.76</b>	<b>5002.33</b>
		<b>F</b>	<b>0</b>	<b>22</b>	<b>0</b>	<b>334</b>	<b>356</b>	<b>0.00</b>	<b>29.36</b>	<b>0.00</b>	<b>455.82</b>	<b>485.18</b>
		<b>T</b>	<b>0</b>	<b>224</b>	<b>0</b>	<b>3710</b>	<b>3934</b>	<b>0.00</b>	<b>296.93</b>	<b>0.00</b>	<b>5190.58</b>	<b>5487.51</b>
6	(2.0 to 3.0)	M	0	14	0	700	714	0.00	34.75	0.00	1683.68	1718.43
		F	0	5	0	41	46	0.00	11.37	0.00	94.70	106.07
		T	0	19	0	741	760	0.00	46.12	0.00	1778.38	1824.50
7	(3.0 to 4.0)	M	0	3	0	145	148	0.00	10.74	0.00	497.41	508.15
		F	0	0	0	8	8	0.00	0.00	0.00	27.35	27.35
		T	0	3	0	153	156	0.00	10.74	0.00	524.76	535.50
8	Semi-Medium	<b>M</b>	<b>0</b>	<b>17</b>	<b>0</b>	<b>845</b>	<b>862</b>	<b>0.00</b>	<b>45.49</b>	<b>0.00</b>	<b>2181.09</b>	<b>2226.58</b>
		<b>F</b>	<b>0</b>	<b>5</b>	<b>0</b>	<b>49</b>	<b>54</b>	<b>0.00</b>	<b>11.37</b>	<b>0.00</b>	<b>122.05</b>	<b>133.42</b>
		<b>T</b>	<b>0</b>	<b>22</b>	<b>0</b>	<b>894</b>	<b>916</b>	<b>0.00</b>	<b>56.86</b>	<b>0.00</b>	<b>2303.14</b>	<b>2360.00</b>
9	(4.0 to 5.0)	M	0	0	0	32	32	0.00	0.00	0.00	148.60	148.60
		F	0	0	0	3	3	0.00	0.00	0.00	12.81	12.81
		T	0	0	0	35	35	0.00	0.00	0.00	161.41	161.41
10	(5.0 to 7.5)	M	0	0	0	19	19	0.00	0.00	0.00	110.80	110.80
		F	0	0	0	0	0	0.00	0.00	0.00	0.00	0.00
		T	0	0	0	19	19	0.00	0.00	0.00	110.80	110.80
11	(7.5 to 10.0)	M	0	0	0	0	0	0.00	0.00	0.00	0.00	0.00
		F	0	0	0	0	0	0.00	0.00	0.00	0.00	0.00
		T	0	0	0	0	0	0.00	0.00	0.00	0.00	0.00
12	Medium	<b>M</b>	<b>0</b>	<b>0</b>	<b>0</b>	<b>51</b>	<b>51</b>	<b>0.00</b>	<b>0.00</b>	<b>0.00</b>	<b>259.40</b>	<b>259.40</b>
		<b>F</b>	<b>0</b>	<b>0</b>	<b>0</b>	<b>3</b>	<b>3</b>	<b>0.00</b>	<b>0.00</b>	<b>0.00</b>	<b>12.81</b>	<b>12.81</b>
		<b>T</b>	<b>0</b>	<b>0</b>	<b>0</b>	<b>54</b>	<b>54</b>	<b>0.00</b>	<b>0.00</b>	<b>0.00</b>	<b>272.21</b>	<b>272.21</b>
13	(10.0 to 20.0)	M	0	0	0	0	0	0.00	0.00	0.00	0.00	0.00
		F	0	0	0	0	0	0.00	0.00	0.00	0.00	0.00
		T	0	0	0	0	0	0.00	0.00	0.00	0.00	0.00
14	(20.0 & Above)	M	0	0	0	0	0	0.00	0.00	0.00	0.00	0.00
		F	0	0	0	0	0	0.00	0.00	0.00	0.00	0.00
		T	0	0	0	0	0	0.00	0.00	0.00	0.00	0.00
15	Large	<b>M</b>	<b>0</b>	<b>0</b>	<b>0</b>	<b>0</b>	<b>0</b>	<b>0.00</b>	<b>0.00</b>	<b>0.00</b>	<b>0.00</b>	<b>0.00</b>
		<b>F</b>	<b>0</b>	<b>0</b>	<b>0</b>	<b>0</b>	<b>0</b>	<b>0.00</b>	<b>0.00</b>	<b>0.00</b>	<b>0.00</b>	<b>0.00</b>
		<b>T</b>	<b>0</b>	<b>0</b>	<b>0</b>	<b>0</b>	<b>0</b>	<b>0.00</b>	<b>0.00</b>	<b>0.00</b>	<b>0.00</b>	<b>0.00</b>
16	All Classes	<b>M</b>	<b>0</b>	<b>2046</b>	<b>0</b>	<b>11972</b>	<b>14018</b>	<b>0.00</b>	<b>1189.07</b>	<b>0.00</b>	<b>11588.48</b>	<b>12777.55</b>
		<b>F</b>	<b>0</b>	<b>401</b>	<b>0</b>	<b>2064</b>	<b>2465</b>	<b>0.00</b>	<b>235.91</b>	<b>0.00</b>	<b>1549.26</b>	<b>1785.17</b>
		<b>T</b>	<b>0</b>	<b>2447</b>	<b>0</b>	<b>14036</b>	<b>16483</b>	<b>0.00</b>	<b>1424.98</b>	<b>0.00</b>	<b>13137.74</b>	<b>14562.72</b>

Table 1.7: Number and Area of Operational Holdings by Size Class

District: Almora

Tehsil: Sult

S. No.	Size Class (in Ha.)	Sex	No. of Operational Holdings					Area Operated (Ha.)				
			Institutional	SC	ST	Others	Total	Institutional	SC	ST	Others	Total
1	Below 0.5	M	0	464	0	1107	1571	0.00	141.62	0.00	354.55	496.17
		F	0	41	0	180	221	0.00	15.27	0.00	61.46	76.73
		T	0	505	0	1287	1792	0.00	156.89	0.00	416.01	572.90
2	(0.5 to 1.0)	M	0	637	0	2711	3348	0.00	455.45	0.00	2061.53	2516.98
		F	0	62	0	286	348	0.00	47.17	0.00	208.51	255.68
		T	0	699	0	2997	3696	0.00	502.62	0.00	2270.04	2772.66
3	Marginal	M	0	1101	0	3818	4919	0.00	597.07	0.00	2416.08	3013.15
		F	0	103	0	466	569	0.00	62.44	0.00	269.97	332.41
		T	0	1204	0	4284	5488	0.00	659.51	0.00	2686.05	3345.56
4	(1.0 to 2.0)	M	0	367	0	3187	3554	0.00	521.21	0.00	4358.94	4880.15
		F	0	40	0	249	289	0.00	55.26	0.00	344.44	399.70
		T	0	407	0	3436	3843	0.00	576.47	0.00	4703.38	5279.85
5	Small	M	0	367	0	3187	3554	0.00	521.21	0.00	4358.94	4880.15
		F	0	40	0	249	289	0.00	55.26	0.00	344.44	399.70
		T	0	407	0	3436	3843	0.00	576.47	0.00	4703.38	5279.85
6	(2.0 to 3.0)	M	0	40	0	788	828	0.00	96.77	0.00	1821.89	1918.66
		F	0	5	0	54	59	0.00	11.16	0.00	121.79	132.95
		T	0	45	0	842	887	0.00	107.93	0.00	1943.68	2051.61
7	(3.0 to 4.0)	M	0	3	0	145	148	0.00	9.99	0.00	492.12	502.11
		F	0	0	0	8	8	0.00	0.00	0.00	25.33	25.33
		T	0	3	0	153	156	0.00	9.99	0.00	517.45	527.44
8	Semi-Medium	M	0	43	0	933	976	0.00	106.76	0.00	2314.01	2420.77
		F	0	5	0	62	67	0.00	11.16	0.00	147.12	158.28
		T	0	48	0	995	1043	0.00	117.92	0.00	2461.13	2579.05
9	(4.0 to 5.0)	M	0	1	0	18	19	0.00	4.90	0.00	76.79	81.69
		F	0	0	0	2	2	0.00	0.00	0.00	8.50	8.50
		T	0	1	0	20	21	0.00	4.90	0.00	85.29	90.19
10	(5.0 to 7.5)	M	0	0	0	3	3	0.00	0.00	0.00	17.96	17.96
		F	0	0	0	0	0	0.00	0.00	0.00	0.00	0.00
		T	0	0	0	3	3	0.00	0.00	0.00	17.96	17.96
11	(7.5 to 10.0)	M	0	0	0	0	0	0.00	0.00	0.00	0.00	0.00
		F	0	0	0	0	0	0.00	0.00	0.00	0.00	0.00
		T	0	0	0	0	0	0.00	0.00	0.00	0.00	0.00
12	Medium	M	0	1	0	21	22	0.00	4.90	0.00	94.75	99.65
		F	0	0	0	2	2	0.00	0.00	0.00	8.50	8.50
		T	0	1	0	23	24	0.00	4.90	0.00	103.25	108.15
13	(10.0 to 20.0)	M	0	0	0	0	0	0.00	0.00	0.00	0.00	0.00
		F	0	0	0	0	0	0.00	0.00	0.00	0.00	0.00
		T	0	0	0	0	0	0.00	0.00	0.00	0.00	0.00
14	(20.0 & Above)	M	0	0	0	0	0	0.00	0.00	0.00	0.00	0.00
		F	0	0	0	0	0	0.00	0.00	0.00	0.00	0.00
		T	0	0	0	0	0	0.00	0.00	0.00	0.00	0.00
15	Large	M	0	0	0	0	0	0.00	0.00	0.00	0.00	0.00
		F	0	0	0	0	0	0.00	0.00	0.00	0.00	0.00
		T	0	0	0	0	0	0.00	0.00	0.00	0.00	0.00
16	All Classes	M	0	1512	0	7959	9471	0.00	1229.94	0.00	9183.78	10413.72
		F	0	148	0	779	927	0.00	128.86	0.00	770.03	898.89
		T	0	1660	0	8738	10398	0.00	1358.80	0.00	9953.81	11312.61



Table 1.7: Number and Area of Operational Holdings by Size Class

District: Almora

Tehsil: Choukhutiya

S. No.	Size Class (in Ha.)	Sex	No. of Operational Holdings					Area Operated (Ha.)				
			Institutional	SC	ST	Others	Total	Institutional	SC	ST	Others	Total
1	Below 0.5	M	0	832	0	2423	3255	0.00	223.70	0.00	763.79	987.49
		F	0	228	0	663	891	0.00	59.97	0.00	224.00	283.97
		T	0	1060	0	3086	4146	0.00	283.67	0.00	987.79	1271.46
2	(0.5 to 1.0)	M	0	284	0	2423	2707	0.00	198.92	0.00	1722.47	1921.39
		F	0	77	0	557	634	0.00	55.12	0.00	383.39	438.51
		T	0	361	0	2980	3341	0.00	254.04	0.00	2105.86	2359.90
3	Marginal	M	0	1116	0	4846	5962	0.00	422.62	0.00	2486.26	2908.88
		F	0	305	0	1220	1525	0.00	115.09	0.00	607.39	722.48
		T	0	1421	0	6066	7487	0.00	537.71	0.00	3093.65	3631.36
4	(1.0 to 2.0)	M	0	53	0	951	1004	0.00	71.27	0.00	1277.03	1348.30
		F	0	4	0	195	199	0.00	5.46	0.00	252.23	257.69
		T	1	57	0	1146	1204	1.74	76.73	0.00	1529.26	1607.73
5	Small	M	0	53	0	951	1004	0.00	71.27	0.00	1277.03	1348.30
		F	0	4	0	195	199	0.00	5.46	0.00	252.23	257.69
		T	1	57	0	1146	1204	1.74	76.73	0.00	1529.26	1607.73
6	(2.0 to 3.0)	M	0	10	0	152	162	0.00	24.96	0.00	360.66	385.62
		F	0	0	0	19	19	0.00	0.00	0.00	43.15	43.15
		T	0	10	0	171	181	0.00	24.96	0.00	403.81	428.77
7	(3.0 to 4.0)	M	0	3	0	53	56	0.00	10.03	0.00	173.52	183.55
		F	0	0	0	8	8	0.00	0.00	0.00	27.90	27.90
		T	0	3	0	61	64	0.00	10.03	0.00	201.42	211.45
8	Semi-Medium	M	0	13	0	205	218	0.00	34.99	0.00	534.18	569.17
		F	0	0	0	27	27	0.00	0.00	0.00	71.05	71.05
		T	0	13	0	232	245	0.00	34.99	0.00	605.23	640.22
9	(4.0 to 5.0)	M	0	0	0	16	16	0.00	0.00	0.00	70.05	70.05
		F	0	0	0	0	0	0.00	0.00	0.00	0.00	0.00
		T	0	0	0	16	16	0.00	0.00	0.00	70.05	70.05
10	(5.0 to 7.5)	M	0	1	0	6	7	0.00	5.44	0.00	36.50	41.94
		F	0	0	0	1	1	0.00	0.00	0.00	6.12	6.12
		T	0	1	0	7	8	0.00	5.44	0.00	42.62	48.06
11	(7.5 to 10.0)	M	0	0	0	2	2	0.00	0.00	0.00	16.72	16.72
		F	0	0	0	0	0	0.00	0.00	0.00	0.00	0.00
		T	0	0	0	2	2	0.00	0.00	0.00	16.72	16.72
12	Medium	M	0	1	0	24	25	0.00	5.44	0.00	123.27	128.71
		F	0	0	0	1	1	0.00	0.00	0.00	6.12	6.12
		T	0	1	0	25	26	0.00	5.44	0.00	129.39	134.83
13	(10.0 to 20.0)	M	0	0	0	0	0	0.00	0.00	0.00	0.00	0.00
		F	0	0	0	0	0	0.00	0.00	0.00	0.00	0.00
		T	0	0	0	0	0	0.00	0.00	0.00	0.00	0.00
14	(20.0 & Above)	M	0	0	0	0	0	0.00	0.00	0.00	0.00	0.00
		F	0	0	0	0	0	0.00	0.00	0.00	0.00	0.00
		T	0	0	0	0	0	0.00	0.00	0.00	0.00	0.00
15	Large	M	0	0	0	0	0	0.00	0.00	0.00	0.00	0.00
		F	0	0	0	0	0	0.00	0.00	0.00	0.00	0.00
		T	0	0	0	0	0	0.00	0.00	0.00	0.00	0.00
16	All Classes	M	0	1183	0	6026	7209	0.00	534.32	0.00	4420.74	4955.06
		F	0	309	0	1443	1752	0.00	120.55	0.00	936.79	1057.34
		T	1	1492	0	7469	8962	1.74	654.87	0.00	5357.53	6014.14

Table 1.7: Number and Area of Operational Holdings by Size Class

District: Almora

Tehsil: Someshwar

S. No.	Size Class (in Ha.)	Sex	No. of Operational Holdings					Area Operated (Ha.)				
			Institutional	SC	ST	Others	Total	Institutional	SC	ST	Others	Total
1	Below 0.5	M	0	1268	0	5095	6363	0.00	232.00	0.00	1100.40	1332.40
		F	0	103	0	593	696	0.00	17.30	0.00	87.95	105.25
		T	0	1371	0	5688	7059	0.00	249.30	0.00	1188.35	1437.65
2	(0.5 to 1.0)	M	0	190	0	1859	2049	0.00	113.66	0.00	1006.49	1120.15
		F	0	8	0	126	134	0.00	5.33	0.00	88.53	93.86
		T	0	198	0	1985	2183	0.00	118.99	0.00	1095.02	1214.01
3	Marginal	<b>M</b>	<b>0</b>	<b>1458</b>	<b>0</b>	<b>6954</b>	<b>8412</b>	<b>0.00</b>	<b>345.66</b>	<b>0.00</b>	<b>2106.89</b>	<b>2452.55</b>
		<b>F</b>	<b>0</b>	<b>111</b>	<b>0</b>	<b>719</b>	<b>830</b>	<b>0.00</b>	<b>22.63</b>	<b>0.00</b>	<b>176.48</b>	<b>199.11</b>
		<b>T</b>	<b>0</b>	<b>1569</b>	<b>0</b>	<b>7673</b>	<b>9242</b>	<b>0.00</b>	<b>368.29</b>	<b>0.00</b>	<b>2283.37</b>	<b>2651.66</b>
4	(1.0 to 2.0)	M	0	46	0	601	647	0.00	57.15	0.00	767.62	824.77
		F	0	2	0	46	48	0.00	3.76	0.00	57.36	61.12
		T	0	48	0	647	695	0.00	60.91	0.00	824.98	885.89
5	Small	<b>M</b>	<b>0</b>	<b>46</b>	<b>0</b>	<b>601</b>	<b>647</b>	<b>0.00</b>	<b>57.15</b>	<b>0.00</b>	<b>767.62</b>	<b>824.77</b>
		<b>F</b>	<b>0</b>	<b>2</b>	<b>0</b>	<b>46</b>	<b>48</b>	<b>0.00</b>	<b>3.76</b>	<b>0.00</b>	<b>57.36</b>	<b>61.12</b>
		<b>T</b>	<b>0</b>	<b>48</b>	<b>0</b>	<b>647</b>	<b>695</b>	<b>0.00</b>	<b>60.91</b>	<b>0.00</b>	<b>824.98</b>	<b>885.89</b>
6	(2.0 to 3.0)	M	0	2	0	55	57	0.00	4.99	0.00	127.36	132.35
		F	0	0	0	0	0	0.00	0.00	0.00	0.00	0.00
		T	0	2	0	55	57	0.00	4.99	0.00	127.36	132.35
7	(3.0 to 4.0)	M	0	0	0	3	3	0.00	0.00	0.00	10.19	10.19
		F	0	0	0	0	0	0.00	0.00	0.00	0.00	0.00
		T	0	0	0	3	3	0.00	0.00	0.00	10.19	10.19
8	Semi-Medium	<b>M</b>	<b>0</b>	<b>2</b>	<b>0</b>	<b>58</b>	<b>60</b>	<b>0.00</b>	<b>4.99</b>	<b>0.00</b>	<b>137.55</b>	<b>142.54</b>
		<b>F</b>	<b>0</b>	<b>0</b>	<b>0</b>	<b>0</b>	<b>0</b>	<b>0.00</b>	<b>0.00</b>	<b>0.00</b>	<b>0.00</b>	<b>0.00</b>
		<b>T</b>	<b>0</b>	<b>2</b>	<b>0</b>	<b>58</b>	<b>60</b>	<b>0.00</b>	<b>4.99</b>	<b>0.00</b>	<b>137.55</b>	<b>142.54</b>
9	(4.0 to 5.0)	M	0	0	0	0	0	0.00	0.00	0.00	0.00	0.00
		F	0	0	0	0	0	0.00	0.00	0.00	0.00	0.00
		T	0	0	0	0	0	0.00	0.00	0.00	0.00	0.00
10	(5.0 to 7.5)	M	0	0	0	0	0	0.00	0.00	0.00	0.00	0.00
		F	0	0	0	0	0	0.00	0.00	0.00	0.00	0.00
		T	0	0	0	0	0	0.00	0.00	0.00	0.00	0.00
11	(7.5 to 10.0)	M	0	0	0	0	0	0.00	0.00	0.00	0.00	0.00
		F	0	0	0	0	0	0.00	0.00	0.00	0.00	0.00
		T	0	0	0	0	0	0.00	0.00	0.00	0.00	0.00
12	Medium	<b>M</b>	<b>0</b>	<b>0</b>	<b>0</b>	<b>0</b>	<b>0</b>	<b>0.00</b>	<b>0.00</b>	<b>0.00</b>	<b>0.00</b>	<b>0.00</b>
		<b>F</b>	<b>0</b>	<b>0</b>	<b>0</b>	<b>0</b>	<b>0</b>	<b>0.00</b>	<b>0.00</b>	<b>0.00</b>	<b>0.00</b>	<b>0.00</b>
		<b>T</b>	<b>0</b>	<b>0</b>	<b>0</b>	<b>0</b>	<b>0</b>	<b>0.00</b>	<b>0.00</b>	<b>0.00</b>	<b>0.00</b>	<b>0.00</b>
13	(10.0 to 20.0)	M	0	0	0	0	0	0.00	0.00	0.00	0.00	0.00
		F	0	0	0	0	0	0.00	0.00	0.00	0.00	0.00
		T	0	0	0	0	0	0.00	0.00	0.00	0.00	0.00
14	(20.0 & Above)	M	0	0	0	0	0	0.00	0.00	0.00	0.00	0.00
		F	0	0	0	0	0	0.00	0.00	0.00	0.00	0.00
		T	0	0	0	0	0	0.00	0.00	0.00	0.00	0.00
15	Large	<b>M</b>	<b>0</b>	<b>0</b>	<b>0</b>	<b>0</b>	<b>0</b>	<b>0.00</b>	<b>0.00</b>	<b>0.00</b>	<b>0.00</b>	<b>0.00</b>
		<b>F</b>	<b>0</b>	<b>0</b>	<b>0</b>	<b>0</b>	<b>0</b>	<b>0.00</b>	<b>0.00</b>	<b>0.00</b>	<b>0.00</b>	<b>0.00</b>
		<b>T</b>	<b>0</b>	<b>0</b>	<b>0</b>	<b>0</b>	<b>0</b>	<b>0.00</b>	<b>0.00</b>	<b>0.00</b>	<b>0.00</b>	<b>0.00</b>
16	All Classes	<b>M</b>	<b>0</b>	<b>1506</b>	<b>0</b>	<b>7613</b>	<b>9119</b>	<b>0.00</b>	<b>407.80</b>	<b>0.00</b>	<b>3012.06</b>	<b>3419.86</b>
		<b>F</b>	<b>0</b>	<b>113</b>	<b>0</b>	<b>765</b>	<b>878</b>	<b>0.00</b>	<b>26.39</b>	<b>0.00</b>	<b>233.84</b>	<b>260.23</b>
		<b>T</b>	<b>0</b>	<b>1619</b>	<b>0</b>	<b>8378</b>	<b>9997</b>	<b>0.00</b>	<b>434.19</b>	<b>0.00</b>	<b>3245.90</b>	<b>3680.09</b>

Table 1.7: Number and Area of Operational Holdings by Size Class

District: Almora

Tehsil: Dwarahat

S. No.	Size Class (in Ha.)	Sex	No. of Operational Holdings					Area Operated (Ha.)				
			Institutional	SC	ST	Others	Total	Institutional	SC	ST	Others	Total
1	Below 0.5	M	0	1250	0	3077	4327	0.00	298.02	0.00	751.42	1049.44
		F	0	138	0	502	640	0.00	35.20	0.00	151.02	186.22
		T	0	1388	0	3579	4967	0.00	333.22	0.00	902.44	1235.66
2	(0.5 to 1.0)	M	0	562	0	2447	3009	0.00	397.80	0.00	1847.45	2245.25
		F	0	101	0	521	622	0.00	78.33	0.00	395.94	474.27
		T	0	663	0	2968	3631	0.00	476.13	0.00	2243.39	2719.52
3	Marginal	M	0	1812	0	5524	7336	0.00	695.82	0.00	2598.87	3294.69
		F	0	239	0	1023	1262	0.00	113.53	0.00	546.96	660.49
		T	0	2051	0	6547	8598	0.00	809.35	0.00	3145.83	3955.18
4	(1.0 to 2.0)	M	0	272	0	2137	2409	0.00	369.61	0.00	2860.07	3229.68
		F	0	37	0	469	506	0.00	55.02	0.00	622.91	677.93
		T	0	309	0	2606	2915	0.00	424.63	0.00	3482.98	3907.61
5	Small	M	0	272	0	2137	2409	0.00	369.61	0.00	2860.07	3229.68
		F	0	37	0	469	506	0.00	55.02	0.00	622.91	677.93
		T	0	309	0	2606	2915	0.00	424.63	0.00	3482.98	3907.61
6	(2.0 to 3.0)	M	0	12	0	294	306	0.00	28.01	0.00	691.58	719.59
		F	0	0	0	27	27	0.00	0.00	0.00	61.22	61.22
		T	0	12	0	321	333	0.00	28.01	0.00	752.80	780.81
7	(3.0 to 4.0)	M	0	0	0	44	44	0.00	0.00	0.00	149.54	149.54
		F	0	0	0	3	3	0.00	0.00	0.00	9.31	9.31
		T	0	0	0	47	47	0.00	0.00	0.00	158.85	158.85
8	Semi-Medium	M	0	12	0	338	350	0.00	28.01	0.00	841.12	869.13
		F	0	0	0	30	30	0.00	0.00	0.00	70.53	70.53
		T	0	12	0	368	380	0.00	28.01	0.00	911.65	939.66
9	(4.0 to 5.0)	M	0	0	0	2	2	0.00	0.00	0.00	8.76	8.76
		F	0	0	0	0	0	0.00	0.00	0.00	0.00	0.00
		T	0	0	0	2	2	0.00	0.00	0.00	8.76	8.76
10	(5.0 to 7.5)	M	0	0	0	0	0	0.00	0.00	0.00	0.00	0.00
		F	0	0	0	0	0	0.00	0.00	0.00	0.00	0.00
		T	0	0	0	0	0	0.00	0.00	0.00	0.00	0.00
11	(7.5 to 10.0)	M	0	0	0	0	0	0.00	0.00	0.00	0.00	0.00
		F	0	0	0	0	0	0.00	0.00	0.00	0.00	0.00
		T	0	0	0	0	0	0.00	0.00	0.00	0.00	0.00
12	Medium	M	0	0	0	2	2	0.00	0.00	0.00	8.76	8.76
		F	0	0	0	0	0	0.00	0.00	0.00	0.00	0.00
		T	0	0	0	2	2	0.00	0.00	0.00	8.76	8.76
13	(10.0 to 20.0)	M	0	0	0	0	0	0.00	0.00	0.00	0.00	0.00
		F	0	0	0	0	0	0.00	0.00	0.00	0.00	0.00
		T	0	0	0	0	0	0.00	0.00	0.00	0.00	0.00
14	(20.0 & Above)	M	0	0	0	0	0	0.00	0.00	0.00	0.00	0.00
		F	0	0	0	0	0	0.00	0.00	0.00	0.00	0.00
		T	0	0	0	0	0	0.00	0.00	0.00	0.00	0.00
15	Large	M	0	0	0	0	0	0.00	0.00	0.00	0.00	0.00
		F	0	0	0	0	0	0.00	0.00	0.00	0.00	0.00
		T	0	0	0	0	0	0.00	0.00	0.00	0.00	0.00
16	All Classes	M	0	2096	0	8001	10097	0.00	1093.44	0.00	6308.82	7402.26
		F	0	276	0	1522	1798	0.00	168.55	0.00	1240.40	1408.95
		T	0	2372	0	9523	11895	0.00	1261.99	0.00	7549.22	8811.21

Table 1.7: Number and Area of Operational Holdings by Size Class

District: Almora

Tehsil: Bhanoli

S. No.	Size Class (in Ha.)	Sex	No. of Operational Holdings					Area Operated (Ha.)				
			Institutional	SC	ST	Others	Total	Institutional	SC	ST	Others	Total
1	Below 0.5	M	0	964	0	2621	3585	0.00	289.29	0.00	779.97	1069.26
		F	0	49	0	170	219	0.00	16.78	0.00	56.07	72.85
		T	0	1013	0	2791	3804	0.00	306.07	0.00	836.04	1142.11
2	(0.5 to 1.0)	M	0	617	0	2968	3585	0.00	439.34	0.00	2185.08	2624.42
		F	0	38	0	225	263	0.00	27.38	0.00	166.25	193.63
		T	0	655	0	3193	3848	0.00	466.72	0.00	2351.33	2818.05
3	Marginal	<b>M</b>	<b>0</b>	<b>1581</b>	<b>0</b>	<b>5589</b>	<b>7170</b>	<b>0.00</b>	<b>728.63</b>	<b>0.00</b>	<b>2965.05</b>	<b>3693.68</b>
		F	0	87	0	395	482	0.00	44.16	0.00	222.32	266.48
		T	0	1668	0	5984	7652	0.00	772.79	0.00	3187.37	3960.16
4	(1.0 to 2.0)	M	0	267	0	2361	2628	0.00	359.35	0.00	3244.74	3604.09
		F	0	8	0	113	121	0.00	10.50	0.00	150.51	161.01
		T	1	275	0	2474	2750	1.39	369.85	0.00	3395.25	3766.49
5	Small	<b>M</b>	<b>0</b>	<b>267</b>	<b>0</b>	<b>2361</b>	<b>2628</b>	<b>0.00</b>	<b>359.35</b>	<b>0.00</b>	<b>3244.74</b>	<b>3604.09</b>
		F	0	8	0	113	121	0.00	10.50	0.00	150.51	161.01
		T	1	275	0	2474	2750	1.39	369.85	0.00	3395.25	3766.49
6	(2.0 to 3.0)	M	0	26	0	433	459	0.00	60.05	0.00	1040.09	1100.14
		F	0	0	0	20	20	0.00	0.00	0.00	49.05	49.05
		T	0	26	0	453	479	0.00	60.05	0.00	1089.14	1149.19
7	(3.0 to 4.0)	M	0	3	0	81	84	0.00	10.50	0.00	273.92	284.42
		F	0	0	0	3	3	0.00	0.00	0.00	10.09	10.09
		T	0	3	0	84	87	0.00	10.50	0.00	284.01	294.51
8	Semi-Medium	<b>M</b>	<b>0</b>	<b>29</b>	<b>0</b>	<b>514</b>	<b>543</b>	<b>0.00</b>	<b>70.55</b>	<b>0.00</b>	<b>1314.01</b>	<b>1384.56</b>
		F	0	0	0	23	23	0.00	0.00	0.00	59.14	59.14
		T	0	29	0	537	566	0.00	70.55	0.00	1373.15	1443.70
9	(4.0 to 5.0)	M	0	0	0	17	17	0.00	0.00	0.00	75.32	75.32
		F	0	0	0	0	0	0.00	0.00	0.00	0.00	0.00
		T	1	0	0	17	18	4.20	0.00	0.00	75.32	79.52
10	(5.0 to 7.5)	M	0	0	0	6	6	0.00	0.00	0.00	36.02	36.02
		F	0	0	0	0	0	0.00	0.00	0.00	0.00	0.00
		T	1	0	0	6	7	7.02	0.00	0.00	36.02	43.04
11	(7.5 to 10.0)	M	0	0	0	1	1	0.00	0.00	0.00	7.83	7.83
		F	0	0	0	0	0	0.00	0.00	0.00	0.00	0.00
		T	0	0	0	1	1	0.00	0.00	0.00	7.83	7.83
12	Medium	<b>M</b>	<b>0</b>	<b>0</b>	<b>0</b>	<b>24</b>	<b>24</b>	<b>0.00</b>	<b>0.00</b>	<b>0.00</b>	<b>119.17</b>	<b>119.17</b>
		F	0	0	0	0	0	0.00	0.00	0.00	0.00	0.00
		T	2	0	0	24	26	11.22	0.00	0.00	119.17	130.39
13	(10.0 to 20.0)	M	0	0	0	0	0	0.00	0.00	0.00	0.00	0.00
		F	0	0	0	0	0	0.00	0.00	0.00	0.00	0.00
		T	0	0	0	0	0	0.00	0.00	0.00	0.00	0.00
14	(20.0 & Above)	M	0	0	0	0	0	0.00	0.00	0.00	0.00	0.00
		F	0	0	0	0	0	0.00	0.00	0.00	0.00	0.00
		T	0	0	0	0	0	0.00	0.00	0.00	0.00	0.00
15	Large	<b>M</b>	<b>0</b>	<b>0</b>	<b>0</b>	<b>0</b>	<b>0</b>	<b>0.00</b>	<b>0.00</b>	<b>0.00</b>	<b>0.00</b>	<b>0.00</b>
		F	0	0	0	0	0	0.00	0.00	0.00	0.00	0.00
		T	0	0	0	0	0	0.00	0.00	0.00	0.00	0.00
16	All Classes	<b>M</b>	<b>0</b>	<b>1877</b>	<b>0</b>	<b>8488</b>	<b>10365</b>	<b>0.00</b>	<b>1158.53</b>	<b>0.00</b>	<b>7642.97</b>	<b>8801.50</b>
		F	0	95	0	531	626	0.00	54.66	0.00	431.97	486.63
		T	3	1972	0	9019	10994	12.61	1213.19	0.00	8074.94	9300.74

Table 1.7: Number and Area of Operational Holdings by Size Class

District: Almora

Tehsil: Zainti

S. No.	Size Class (in Ha.)	Sex	No. of Operational Holdings					Area Operated (Ha.)				
			Institutional	SC	ST	Others	Total	Institutional	SC	ST	Others	Total
1	Below 0.5	M	0	439	0	1400	1839	0.00	118.86	0.00	381.63	500.49
		F	0	40	0	179	219	0.00	16.27	0.00	55.40	71.67
		T	0	479	0	1579	2058	0.00	135.13	0.00	437.03	572.16
2	(0.5 to 1.0)	M	0	424	0	1721	2145	0.00	321.70	0.00	1276.67	1598.37
		F	0	55	0	244	299	0.00	43.87	0.00	191.97	235.84
		T	0	479	0	1965	2444	0.00	365.57	0.00	1468.64	1834.21
3	Marginal	<b>M</b>	<b>0</b>	<b>863</b>	<b>0</b>	<b>3121</b>	<b>3984</b>	<b>0.00</b>	<b>440.56</b>	<b>0.00</b>	<b>1658.30</b>	<b>2098.86</b>
		F	0	95	0	423	518	0.00	60.14	0.00	247.37	307.51
		T	0	958	0	3544	4502	0.00	500.70	0.00	1905.67	2406.37
4	(1.0 to 2.0)	M	0	167	0	1211	1378	0.00	224.25	0.00	1662.79	1887.04
		F	0	17	0	90	107	0.00	21.37	0.00	120.80	142.17
		T	0	184	0	1301	1485	0.00	245.62	0.00	1783.59	2029.21
5	Small	<b>M</b>	<b>0</b>	<b>167</b>	<b>0</b>	<b>1211</b>	<b>1378</b>	<b>0.00</b>	<b>224.25</b>	<b>0.00</b>	<b>1662.79</b>	<b>1887.04</b>
		F	0	17	0	90	107	0.00	21.37	0.00	120.80	142.17
		T	0	184	0	1301	1485	0.00	245.62	0.00	1783.59	2029.21
6	(2.0 to 3.0)	M	0	24	0	236	260	0.00	54.81	0.00	568.56	623.37
		F	0	1	0	8	9	0.00	2.32	0.00	18.08	20.40
		T	0	25	0	244	269	0.00	57.13	0.00	586.64	643.77
7	(3.0 to 4.0)	M	0	4	0	59	63	0.00	13.89	0.00	202.34	216.23
		F	0	0	0	1	1	0.00	0.00	0.00	3.90	3.90
		T	0	4	0	60	64	0.00	13.89	0.00	206.24	220.13
8	Semi-Medium	<b>M</b>	<b>0</b>	<b>28</b>	<b>0</b>	<b>295</b>	<b>323</b>	<b>0.00</b>	<b>68.70</b>	<b>0.00</b>	<b>770.90</b>	<b>839.60</b>
		F	0	1	0	9	10	0.00	2.32	0.00	21.98	24.30
		T	0	29	0	304	333	0.00	71.02	0.00	792.88	863.90
9	(4.0 to 5.0)	M	0	0	0	19	19	0.00	0.00	0.00	83.06	83.06
		F	0	0	0	0	0	0.00	0.00	0.00	0.00	0.00
		T	0	0	0	19	19	0.00	0.00	0.00	83.06	83.06
10	(5.0 to 7.5)	M	0	0	0	4	4	0.00	0.00	0.00	22.88	22.88
		F	0	0	0	0	0	0.00	0.00	0.00	0.00	0.00
		T	0	0	0	4	4	0.00	0.00	0.00	22.88	22.88
11	(7.5 to 10.0)	M	0	0	0	0	0	0.00	0.00	0.00	0.00	0.00
		F	0	0	0	0	0	0.00	0.00	0.00	0.00	0.00
		T	0	0	0	0	0	0.00	0.00	0.00	0.00	0.00
12	Medium	<b>M</b>	<b>0</b>	<b>0</b>	<b>0</b>	<b>23</b>	<b>23</b>	<b>0.00</b>	<b>0.00</b>	<b>0.00</b>	<b>105.94</b>	<b>105.94</b>
		F	0	0	0	0	0	0.00	0.00	0.00	0.00	0.00
		T	0	0	0	23	23	0.00	0.00	0.00	105.94	105.94
13	(10.0 to 20.0)	M	0	0	0	0	0	0.00	0.00	0.00	0.00	0.00
		F	0	0	0	0	0	0.00	0.00	0.00	0.00	0.00
		T	0	0	0	0	0	0.00	0.00	0.00	0.00	0.00
14	(20.0 & Above)	M	0	0	0	0	0	0.00	0.00	0.00	0.00	0.00
		F	0	0	0	0	0	0.00	0.00	0.00	0.00	0.00
		T	0	0	0	0	0	0.00	0.00	0.00	0.00	0.00
15	Large	<b>M</b>	<b>0</b>	<b>0</b>	<b>0</b>	<b>0</b>	<b>0</b>	<b>0.00</b>	<b>0.00</b>	<b>0.00</b>	<b>0.00</b>	<b>0.00</b>
		F	0	0	0	0	0	0.00	0.00	0.00	0.00	0.00
		T	0	0	0	0	0	0.00	0.00	0.00	0.00	0.00
16	All Classes	<b>M</b>	<b>0</b>	<b>1058</b>	<b>0</b>	<b>4650</b>	<b>5708</b>	<b>0.00</b>	<b>733.51</b>	<b>0.00</b>	<b>4197.93</b>	<b>4931.44</b>
		F	0	113	0	522	635	0.00	83.83	0.00	390.15	473.98
		T	0	1171	0	5172	6343	0.00	817.34	0.00	4588.08	5405.42

Table 1.7: Number and Area of Operational Holdings by Size Class

District: Bageshwar

Tehsil: Bageshwar

S. No.	Size Class (in Ha.)	Sex	No. of Operational Holdings					Area Operated (Ha.)				
			Institutional	SC	ST	Others	Total	Institutional	SC	ST	Others	Total
1	Below 0.5	M	0	1929	11	5248	7188	0.00	418.52	2.71	1285.59	1706.82
		F	0	143	1	531	675	0.00	28.64	0.29	142.51	171.44
		T	1	2072	12	5779	7864	0.05	447.16	3.00	1428.10	1878.31
2	(0.5 to 1.0)	M	0	316	8	2890	3214	0.00	224.30	4.77	1854.02	2083.09
		F	0	19	0	254	273	0.00	12.99	0.00	178.16	191.15
		T	1	335	8	3144	3488	0.81	237.29	4.77	2032.18	2275.05
3	Marginal	M	0	2245	19	8138	10402	0.00	642.82	7.48	3139.61	3789.91
		F	0	162	1	785	948	0.00	41.63	0.29	320.67	362.59
		T	2	2407	20	8923	11352	0.86	684.45	7.77	3460.28	4153.36
4	(1.0 to 2.0)	M	0	70	4	867	941	0.00	86.66	4.94	1106.91	1198.51
		F	0	5	0	72	77	0.00	5.93	0.00	90.04	95.97
		T	1	75	4	939	1019	1.56	92.59	4.94	1196.95	1296.04
5	Small	M	0	70	4	867	941	0.00	86.66	4.94	1106.91	1198.51
		F	0	5	0	72	77	0.00	5.93	0.00	90.04	95.97
		T	1	75	4	939	1019	1.56	92.59	4.94	1196.95	1296.04
6	(2.0 to 3.0)	M	0	2	0	59	61	0.00	4.12	0.00	144.04	148.16
		F	0	0	0	1	1	0.00	0.00	0.00	2.02	2.02
		T	0	2	0	60	62	0.00	4.12	0.00	146.06	150.18
7	(3.0 to 4.0)	M	0	0	0	8	8	0.00	0.00	0.00	27.05	27.05
		F	0	0	0	0	0	0.00	0.00	0.00	0.00	0.00
		T	0	0	0	8	8	0.00	0.00	0.00	27.05	27.05
8	Semi-Medium	M	0	2	0	67	69	0.00	4.12	0.00	171.09	175.21
		F	0	0	0	1	1	0.00	0.00	0.00	2.02	2.02
		T	0	2	0	68	70	0.00	4.12	0.00	173.11	177.23
9	(4.0 to 5.0)	M	0	0	0	0	0	0.00	0.00	0.00	0.00	0.00
		F	0	0	0	0	0	0.00	0.00	0.00	0.00	0.00
		T	0	0	0	0	0	0.00	0.00	0.00	0.00	0.00
10	(5.0 to 7.5)	M	0	0	0	0	0	0.00	0.00	0.00	0.00	0.00
		F	0	0	0	0	0	0.00	0.00	0.00	0.00	0.00
		T	0	0	0	0	0	0.00	0.00	0.00	0.00	0.00
11	(7.5 to 10.0)	M	0	0	0	0	0	0.00	0.00	0.00	0.00	0.00
		F	0	0	0	0	0	0.00	0.00	0.00	0.00	0.00
		T	0	0	0	0	0	0.00	0.00	0.00	0.00	0.00
12	Medium	M	0	0	0	0	0	0.00	0.00	0.00	0.00	0.00
		F	0	0	0	0	0	0.00	0.00	0.00	0.00	0.00
		T	0	0	0	0	0	0.00	0.00	0.00	0.00	0.00
13	(10.0 to 20.0)	M	0	0	0	0	0	0.00	0.00	0.00	0.00	0.00
		F	0	0	0	0	0	0.00	0.00	0.00	0.00	0.00
		T	0	0	0	0	0	0.00	0.00	0.00	0.00	0.00
14	(20.0 & Above)	M	0	0	0	0	0	0.00	0.00	0.00	0.00	0.00
		F	0	0	0	0	0	0.00	0.00	0.00	0.00	0.00
		T	0	0	0	0	0	0.00	0.00	0.00	0.00	0.00
15	Large	M	0	0	0	0	0	0.00	0.00	0.00	0.00	0.00
		F	0	0	0	0	0	0.00	0.00	0.00	0.00	0.00
		T	0	0	0	0	0	0.00	0.00	0.00	0.00	0.00
16	All Classes	M	0	2317	23	9072	11412	0.00	733.60	12.42	4417.61	5163.63
		F	0	167	1	858	1026	0.00	47.56	0.29	412.73	460.58
		T	3	2484	24	9930	12441	2.42	781.16	12.71	4830.34	5626.63

Table 1.7: Number and Area of Operational Holdings by Size Class

District: Bageshwar

Tehsil: Kupkot

S. No.	Size Class (in Ha.)	Sex	No. of Operational Holdings					Area Operated (Ha.)				
			Institutional	SC	ST	Others	Total	Institutional	SC	ST	Others	Total
1	Below 0.5	M	0	1578	74	5996	7648	0.00	378.45	19.47	1420.09	1818.01
		F	0	150	16	383	549	0.00	38.36	4.09	128.34	170.79
		T	0	1728	90	6379	8197	0.00	416.81	23.56	1548.43	1988.80
2	(0.5 to 1.0)	M	0	372	52	3494	3918	0.00	280.83	39.46	2572.11	2892.40
		F	0	24	10	284	318	0.00	17.23	7.13	206.55	230.91
		T	0	396	62	3778	4236	0.00	298.06	46.59	2778.66	3123.31
3	Marginal	M	0	1950	126	9490	11566	0.00	659.28	58.93	3992.20	4710.41
		F	0	174	26	667	867	0.00	55.59	11.22	334.89	401.70
		T	0	2124	152	10157	12433	0.00	714.87	70.15	4327.09	5112.11
4	(1.0 to 2.0)	M	0	57	22	1253	1332	0.00	83.45	29.83	1647.17	1760.45
		F	0	0	2	72	74	0.00	0.00	2.35	90.64	92.99
		T	0	57	24	1325	1406	0.00	83.45	32.18	1737.81	1853.44
5	Small	M	0	57	22	1253	1332	0.00	83.45	29.83	1647.17	1760.45
		F	0	0	2	72	74	0.00	0.00	2.35	90.64	92.99
		T	0	57	24	1325	1406	0.00	83.45	32.18	1737.81	1853.44
6	(2.0 to 3.0)	M	0	0	1	145	146	0.00	0.00	2.42	354.28	356.70
		F	0	4	1	3	8	0.00	11.75	2.72	7.32	21.79
		T	0	4	2	148	154	0.00	11.75	5.14	361.60	378.49
7	(3.0 to 4.0)	M	0	0	0	7	7	0.00	0.00	0.00	23.40	23.40
		F	0	0	0	0	0	0.00	0.00	0.00	0.00	0.00
		T	0	0	0	7	7	0.00	0.00	0.00	23.40	23.40
8	Semi-Medium	M	0	0	1	152	153	0.00	0.00	2.42	377.68	380.10
		F	0	4	1	3	8	0.00	11.75	2.72	7.32	21.79
		T	0	4	2	155	161	0.00	11.75	5.14	385.00	401.89
9	(4.0 to 5.0)	M	0	0	0	10	10	0.00	0.00	0.00	45.27	45.27
		F	0	0	0	0	0	0.00	0.00	0.00	0.00	0.00
		T	0	0	0	10	10	0.00	0.00	0.00	45.27	45.27
10	(5.0 to 7.5)	M	0	0	0	0	0	0.00	0.00	0.00	0.00	0.00
		F	0	0	0	0	0	0.00	0.00	0.00	0.00	0.00
		T	0	0	0	0	0	0.00	0.00	0.00	0.00	0.00
11	(7.5 to 10.0)	M	0	0	0	0	0	0.00	0.00	0.00	0.00	0.00
		F	0	0	0	0	0	0.00	0.00	0.00	0.00	0.00
		T	0	0	0	0	0	0.00	0.00	0.00	0.00	0.00
12	Medium	M	0	0	0	10	10	0.00	0.00	0.00	45.27	45.27
		F	0	0	0	0	0	0.00	0.00	0.00	0.00	0.00
		T	0	0	0	10	10	0.00	0.00	0.00	45.27	45.27
13	(10.0 to 20.0)	M	0	0	0	0	0	0.00	0.00	0.00	0.00	0.00
		F	0	0	0	0	0	0.00	0.00	0.00	0.00	0.00
		T	0	0	0	0	0	0.00	0.00	0.00	0.00	0.00
14	(20.0 & Above)	M	0	0	0	0	0	0.00	0.00	0.00	0.00	0.00
		F	0	0	0	0	0	0.00	0.00	0.00	0.00	0.00
		T	0	0	0	0	0	0.00	0.00	0.00	0.00	0.00
15	Large	M	0	0	0	0	0	0.00	0.00	0.00	0.00	0.00
		F	0	0	0	0	0	0.00	0.00	0.00	0.00	0.00
		T	0	0	0	0	0	0.00	0.00	0.00	0.00	0.00
16	All Classes	M	0	2007	149	10905	13061	0.00	742.73	91.18	6062.32	6896.23
		F	0	178	29	742	949	0.00	67.34	16.29	432.85	516.48
		T	0	2185	178	11647	14010	0.00	810.07	107.47	6495.17	7412.71

Table 1.7: Number and Area of Operational Holdings by Size Class

District: Bageshwar

Tehsil: Garur

S. No.	Size Class (in Ha.)	Sex	No. of Operational Holdings					Area Operated (Ha.)				
			Institutional	SC	ST	Others	Total	Institutional	SC	ST	Others	Total
1	Below 0.5	M	0	1656	0	5723	7379	0.00	329.61	0.00	1218.66	1548.27
		F	0	74	0	331	405	0.00	14.83	0.00	78.33	93.16
		T	0	1730	0	6054	7784	0.00	344.44	0.00	1296.99	1641.43
2	(0.5 to 1.0)	M	0	314	0	2118	2432	0.00	216.40	0.00	1501.27	1717.67
		F	0	19	0	124	143	0.00	13.29	0.00	83.38	96.67
		T	0	333	0	2242	2575	0.00	229.69	0.00	1584.65	1814.34
3	Marginal	M	0	1970	0	7841	9811	0.00	546.01	0.00	2719.93	3265.94
		F	0	93	0	455	548	0.00	28.12	0.00	161.71	189.83
		T	0	2063	0	8296	10359	0.00	574.13	0.00	2881.64	3455.77
4	(1.0 to 2.0)	M	0	95	0	933	1028	0.00	118.05	0.00	1283.93	1401.98
		F	0	5	0	41	46	0.00	6.46	0.00	43.43	49.89
		T	0	100	0	974	1074	0.00	124.51	0.00	1327.36	1451.87
5	Small	M	0	95	0	933	1028	0.00	118.05	0.00	1283.93	1401.98
		F	0	5	0	41	46	0.00	6.46	0.00	43.43	49.89
		T	0	100	0	974	1074	0.00	124.51	0.00	1327.36	1451.87
6	(2.0 to 3.0)	M	0	13	0	171	184	0.00	32.20	0.00	405.04	437.24
		F	0	0	0	7	7	0.00	0.00	0.00	17.43	17.43
		T	0	13	0	178	191	0.00	32.20	0.00	422.47	454.67
7	(3.0 to 4.0)	M	0	3	0	37	40	0.00	10.21	0.00	129.59	139.80
		F	0	0	0	1	1	0.00	0.00	0.00	3.58	3.58
		T	0	3	0	38	41	0.00	10.21	0.00	133.17	143.38
8	Semi-Medium	M	0	16	0	208	224	0.00	42.41	0.00	534.63	577.04
		F	0	0	0	8	8	0.00	0.00	0.00	21.01	21.01
		T	0	16	0	216	232	0.00	42.41	0.00	555.64	598.05
9	(4.0 to 5.0)	M	0	0	0	10	10	0.00	0.00	0.00	43.05	43.05
		F	0	0	0	1	1	0.00	0.00	0.00	4.18	4.18
		T	0	0	0	11	11	0.00	0.00	0.00	47.23	47.23
10	(5.0 to 7.5)	M	0	2	0	5	7	0.00	10.58	0.00	29.73	40.31
		F	0	0	0	0	0	0.00	0.00	0.00	0.00	0.00
		T	0	2	0	5	7	0.00	10.58	0.00	29.73	40.31
11	(7.5 to 10.0)	M	0	0	0	0	0	0.00	0.00	0.00	0.00	0.00
		F	0	0	0	0	0	0.00	0.00	0.00	0.00	0.00
		T	0	0	0	0	0	0.00	0.00	0.00	0.00	0.00
12	Medium	M	0	2	0	15	17	0.00	10.58	0.00	72.78	83.36
		F	0	0	0	1	1	0.00	0.00	0.00	4.18	4.18
		T	0	2	0	16	18	0.00	10.58	0.00	76.96	87.54
13	(10.0 to 20.0)	M	0	0	0	0	0	0.00	0.00	0.00	0.00	0.00
		F	0	0	0	0	0	0.00	0.00	0.00	0.00	0.00
		T	0	0	0	0	0	0.00	0.00	0.00	0.00	0.00
14	(20.0 & Above)	M	0	0	0	0	0	0.00	0.00	0.00	0.00	0.00
		F	0	0	0	0	0	0.00	0.00	0.00	0.00	0.00
		T	0	0	0	0	0	0.00	0.00	0.00	0.00	0.00
15	Large	M	0	0	0	0	0	0.00	0.00	0.00	0.00	0.00
		F	0	0	0	0	0	0.00	0.00	0.00	0.00	0.00
		T	0	0	0	0	0	0.00	0.00	0.00	0.00	0.00
16	All Classes	M	0	2083	0	8997	11080	0.00	717.05	0.00	4611.27	5328.32
		F	0	98	0	505	603	0.00	34.58	0.00	230.33	264.91
		T	0	2181	0	9502	11683	0.00	751.63	0.00	4841.60	5593.23



Table 1.7: Number and Area of Operational Holdings by Size Class

District: Bageshwar

Tehsil: Kanda

S. No.	Size Class (in Ha.)	Sex	No. of Operational Holdings					Area Operated (Ha.)				
			Institutional	SC	ST	Others	Total	Institutional	SC	ST	Others	Total
1	Below 0.5	M	0	680	17	4683	5380	0.00	177.18	2.59	1606.48	1786.25
		F	0	73	4	1210	1287	0.00	20.46	0.19	118.56	139.21
		T	0	753	21	5893	6667	0.00	197.64	2.78	1725.04	1925.46
2	(0.5 to 1.0)	M	0	319	1	2105	2425	0.00	214.37	0.69	1110.38	1325.44
		F	0	33	0	237	270	0.00	23.09	0.00	162.98	186.07
		T	0	352	1	2342	2695	0.00	237.46	0.69	1273.36	1511.51
3	Marginal	M	0	999	18	6788	7805	0.00	391.55	3.28	2716.86	3111.69
		F	0	106	4	1447	1557	0.00	43.55	0.19	281.54	325.28
		T	0	1105	22	8235	9362	0.00	435.10	3.47	2998.40	3436.97
4	(1.0 to 2.0)	M	0	58	0	623	681	0.00	70.80	0.00	686.67	757.47
		F	0	13	0	67	80	0.00	15.35	0.00	89.93	105.28
		T	0	71	0	690	761	0.00	86.15	0.00	776.60	862.75
5	Small	M	0	58	0	623	681	0.00	70.80	0.00	686.67	757.47
		F	0	13	0	67	80	0.00	15.35	0.00	89.93	105.28
		T	0	71	0	690	761	0.00	86.15	0.00	776.60	862.75
6	(2.0 to 3.0)	M	0	0	0	29	29	0.00	0.00	0.00	68.63	68.63
		F	0	0	0	1	1	0.00	0.00	0.00	2.33	2.33
		T	0	0	0	30	30	0.00	0.00	0.00	70.96	70.96
7	(3.0 to 4.0)	M	0	0	0	0	0	0.00	0.00	0.00	0.00	0.00
		F	0	0	0	0	0	0.00	0.00	0.00	0.00	0.00
		T	0	0	0	0	0	0.00	0.00	0.00	0.00	0.00
8	Semi-Medium	M	0	0	0	29	29	0.00	0.00	0.00	68.63	68.63
		F	0	0	0	1	1	0.00	0.00	0.00	2.33	2.33
		T	0	0	0	30	30	0.00	0.00	0.00	70.96	70.96
9	(4.0 to 5.0)	M	0	0	0	0	0	0.00	0.00	0.00	0.00	0.00
		F	0	0	0	0	0	0.00	0.00	0.00	0.00	0.00
		T	0	0	0	0	0	0.00	0.00	0.00	0.00	0.00
10	(5.0 to 7.5)	M	0	0	0	0	0	0.00	0.00	0.00	0.00	0.00
		F	0	0	0	0	0	0.00	0.00	0.00	0.00	0.00
		T	1	0	0	0	1	7.00	0.00	0.00	0.00	7.00
11	(7.5 to 10.0)	M	0	0	0	0	0	0.00	0.00	0.00	0.00	0.00
		F	0	0	0	0	0	0.00	0.00	0.00	0.00	0.00
		T	0	0	0	0	0	0.00	0.00	0.00	0.00	0.00
12	Medium	M	0	0	0	0	0	0.00	0.00	0.00	0.00	0.00
		F	0	0	0	0	0	0.00	0.00	0.00	0.00	0.00
		T	1	0	0	0	1	7.00	0.00	0.00	0.00	7.00
13	(10.0 to 20.0)	M	0	0	0	0	0	0.00	0.00	0.00	0.00	0.00
		F	0	0	0	0	0	0.00	0.00	0.00	0.00	0.00
		T	0	0	0	0	0	0.00	0.00	0.00	0.00	0.00
14	(20.0 & Above)	M	0	0	0	0	0	0.00	0.00	0.00	0.00	0.00
		F	0	0	0	0	0	0.00	0.00	0.00	0.00	0.00
		T	0	0	0	0	0	0.00	0.00	0.00	0.00	0.00
15	Large	M	0	0	0	0	0	0.00	0.00	0.00	0.00	0.00
		F	0	0	0	0	0	0.00	0.00	0.00	0.00	0.00
		T	0	0	0	0	0	0.00	0.00	0.00	0.00	0.00
16	All Classes	M	0	1057	18	7440	8515	0.00	462.35	3.28	3472.16	3937.79
		F	0	119	4	1515	1638	0.00	58.90	0.19	373.80	432.89
		T	1	1176	22	8955	10154	7.00	521.25	3.47	3845.96	4377.68

Table 1.7: Number and Area of Operational Holdings by Size Class

District: Bageshwar

Tehsil: Kaaflogair

S. No.	Size Class (in Ha.)	Sex	No. of Operational Holdings					Area Operated (Ha.)				
			Institutional	SC	ST	Others	Total	Institutional	SC	ST	Others	Total
1	Below 0.5	M	0	777	0	3418	4195	0.00	146.67	0.00	894.01	1040.68
		F	0	34	0	117	151	0.00	8.06	0.00	24.72	32.78
		T	0	811	0	3535	4346	0.00	154.73	0.00	918.73	1073.46
2	(0.5 to 1.0)	M	0	141	0	810	951	0.00	97.09	0.00	567.22	664.31
		F	0	9	0	44	53	0.00	6.76	0.00	31.71	38.47
		T	0	150	0	854	1004	0.00	103.85	0.00	598.93	702.78
3	Marginal	M	0	918	0	4228	5146	0.00	243.76	0.00	1461.23	1704.99
		F	0	43	0	161	204	0.00	14.82	0.00	56.43	71.25
		T	0	961	0	4389	5350	0.00	258.58	0.00	1517.66	1776.24
4	(1.0 to 2.0)	M	0	13	0	200	213	0.00	18.42	0.00	251.06	269.48
		F	0	2	0	4	6	0.00	3.25	0.00	5.21	8.46
		T	0	15	0	204	219	0.00	21.67	0.00	256.27	277.94
5	Small	M	0	13	0	200	213	0.00	18.42	0.00	251.06	269.48
		F	0	2	0	4	6	0.00	3.25	0.00	5.21	8.46
		T	0	15	0	204	219	0.00	21.67	0.00	256.27	277.94
6	(2.0 to 3.0)	M	0	1	0	9	10	0.00	2.33	0.00	19.23	21.56
		F	0	0	0	0	0	0.00	0.00	0.00	0.00	0.00
		T	0	1	0	9	10	0.00	2.33	0.00	19.23	21.56
7	(3.0 to 4.0)	M	0	0	0	0	0	0.00	0.00	0.00	0.00	0.00
		F	0	0	0	0	0	0.00	0.00	0.00	0.00	0.00
		T	0	0	0	0	0	0.00	0.00	0.00	0.00	0.00
8	Semi-Medium	M	0	1	0	9	10	0.00	2.33	0.00	19.23	21.56
		F	0	0	0	0	0	0.00	0.00	0.00	0.00	0.00
		T	0	1	0	9	10	0.00	2.33	0.00	19.23	21.56
9	(4.0 to 5.0)	M	0	0	0	1	1	0.00	0.00	0.00	4.46	4.46
		F	0	0	0	0	0	0.00	0.00	0.00	0.00	0.00
		T	0	0	0	1	1	0.00	0.00	0.00	4.46	4.46
10	(5.0 to 7.5)	M	0	0	0	0	0	0.00	0.00	0.00	0.00	0.00
		F	0	0	0	0	0	0.00	0.00	0.00	0.00	0.00
		T	0	0	0	0	0	0.00	0.00	0.00	0.00	0.00
11	(7.5 to 10.0)	M	0	0	0	0	0	0.00	0.00	0.00	0.00	0.00
		F	0	0	0	0	0	0.00	0.00	0.00	0.00	0.00
		T	0	0	0	0	0	0.00	0.00	0.00	0.00	0.00
12	Medium	M	0	0	0	1	1	0.00	0.00	0.00	4.46	4.46
		F	0	0	0	0	0	0.00	0.00	0.00	0.00	0.00
		T	0	0	0	1	1	0.00	0.00	0.00	4.46	4.46
13	(10.0 to 20.0)	M	0	0	0	0	0	0.00	0.00	0.00	0.00	0.00
		F	0	0	0	0	0	0.00	0.00	0.00	0.00	0.00
		T	1	0	0	0	1	12.44	0.00	0.00	0.00	12.44
14	(20.0 & Above)	M	0	0	0	0	0	0.00	0.00	0.00	0.00	0.00
		F	0	0	0	0	0	0.00	0.00	0.00	0.00	0.00
		T	0	0	0	0	0	0.00	0.00	0.00	0.00	0.00
15	Large	M	0	0	0	0	0	0.00	0.00	0.00	0.00	0.00
		F	0	0	0	0	0	0.00	0.00	0.00	0.00	0.00
		T	1	0	0	0	1	12.44	0.00	0.00	0.00	12.44
16	All Classes	M	0	932	0	4438	5370	0.00	264.51	0.00	1735.98	2000.49
		F	0	45	0	165	210	0.00	18.07	0.00	61.64	79.71
		T	1	977	0	4603	5581	12.44	282.58	0.00	1797.62	2092.64

Table 1.7: Number and Area of Operational Holdings by Size Class

District: Champawat

Tehsil: Champawat

S. No.	Size Class (in Ha.)	Sex	No. of Operational Holdings					Area Operated (Ha.)				
			Institutional	SC	ST	Others	Total	Institutional	SC	ST	Others	Total
1	Below 0.5	M	0	507	0	2515	3022	0.00	148.27	0.00	744.66	892.93
		F	0	58	0	246	304	0.00	20.15	0.00	79.10	99.25
		T	0	565	0	2761	3326	0.00	168.42	0.00	823.76	992.18
2	(0.5 to 1.0)	M	0	339	0	2354	2693	0.00	251.79	0.00	1695.46	1947.25
		F	0	35	0	182	217	0.00	30.42	0.00	131.52	161.94
		T	0	374	0	2536	2910	0.00	282.21	0.00	1826.98	2109.19
3	Marginal	M	0	846	0	4869	5715	0.00	400.06	0.00	2440.12	2840.18
		F	0	93	0	428	521	0.00	50.57	0.00	210.62	261.19
		T	0	939	0	5297	6236	0.00	450.63	0.00	2650.74	3101.37
4	(1.0 to 2.0)	M	0	123	0	1499	1622	0.00	163.01	0.00	2051.31	2214.32
		F	0	7	0	91	98	0.00	9.29	0.00	124.05	133.34
		T	0	130	0	1590	1720	0.00	172.30	0.00	2175.36	2347.66
5	Small	M	0	123	0	1499	1622	0.00	163.01	0.00	2051.31	2214.32
		F	0	7	0	91	98	0.00	9.29	0.00	124.05	133.34
		T	0	130	0	1590	1720	0.00	172.30	0.00	2175.36	2347.66
6	(2.0 to 3.0)	M	0	9	0	345	354	0.00	24.16	0.00	814.46	838.62
		F	0	0	0	16	16	0.00	0.00	0.00	39.01	39.01
		T	1	9	0	361	371	2.64	24.16	0.00	853.47	880.27
7	(3.0 to 4.0)	M	0	10	0	102	112	0.00	35.81	0.00	349.11	384.92
		F	0	0	0	5	5	0.00	0.00	0.00	16.81	16.81
		T	0	10	0	107	117	0.00	35.81	0.00	365.92	401.73
8	Semi-Medium	M	0	19	0	447	466	0.00	59.97	0.00	1163.57	1223.54
		F	0	0	0	21	21	0.00	0.00	0.00	55.82	55.82
		T	1	19	0	468	488	2.64	59.97	0.00	1219.39	1282.00
9	(4.0 to 5.0)	M	0	0	0	19	19	0.00	0.00	0.00	83.07	83.07
		F	0	0	0	2	2	0.00	0.00	0.00	8.87	8.87
		T	0	0	0	21	21	0.00	0.00	0.00	91.94	91.94
10	(5.0 to 7.5)	M	0	0	0	2	2	0.00	0.00	0.00	10.72	10.72
		F	0	0	0	0	0	0.00	0.00	0.00	0.00	0.00
		T	1	0	0	2	3	5.21	0.00	0.00	10.72	15.93
11	(7.5 to 10.0)	M	0	0	0	1	1	0.00	0.00	0.00	9.72	9.72
		F	0	0	0	0	0	0.00	0.00	0.00	0.00	0.00
		T	0	0	0	1	1	0.00	0.00	0.00	9.72	9.72
12	Medium	M	0	0	0	22	22	0.00	0.00	0.00	103.51	103.51
		F	0	0	0	2	2	0.00	0.00	0.00	8.87	8.87
		T	1	0	0	24	25	5.21	0.00	0.00	112.38	117.59
13	(10.0 to 20.0)	M	0	0	0	0	0	0.00	0.00	0.00	0.00	0.00
		F	0	0	0	0	0	0.00	0.00	0.00	0.00	0.00
		T	0	0	0	0	0	0.00	0.00	0.00	0.00	0.00
14	(20.0 & Above)	M	0	0	0	0	0	0.00	0.00	0.00	0.00	0.00
		F	0	0	0	0	0	0.00	0.00	0.00	0.00	0.00
		T	0	0	0	0	0	0.00	0.00	0.00	0.00	0.00
15	Large	M	0	0	0	0	0	0.00	0.00	0.00	0.00	0.00
		F	0	0	0	0	0	0.00	0.00	0.00	0.00	0.00
		T	0	0	0	0	0	0.00	0.00	0.00	0.00	0.00
16	All Classes	M	0	988	0	6837	7825	0.00	623.04	0.00	5758.51	6381.55
		F	0	100	0	542	642	0.00	59.86	0.00	399.36	459.22
		T	2	1088	0	7379	8469	7.85	682.90	0.00	6157.87	6848.62

Table 1.7: Number and Area of Operational Holdings by Size Class

District: Champawat

Tehsil: Paati

S. No.	Size Class (in Ha.)	Sex	No. of Operational Holdings					Area Operated (Ha.)				
			Institutional	SC	ST	Others	Total	Institutional	SC	ST	Others	Total
1	Below 0.5	M	0	602	0	2619	3221	0.00	189.67	0.00	822.89	1012.56
		F	0	74	0	310	384	0.00	23.49	0.00	91.04	114.53
		T	0	676	0	2929	3605	0.00	213.16	0.00	913.93	1127.09
2	(0.5 to 1.0)	M	0	298	0	2143	2441	0.00	205.55	0.00	1586.64	1792.19
		F	0	18	0	195	213	0.00	12.75	0.00	138.88	151.63
		T	0	316	0	2338	2654	0.00	218.30	0.00	1725.52	1943.82
3	Marginal	M	0	900	0	4762	5662	0.00	395.22	0.00	2409.53	2804.75
		F	0	92	0	505	597	0.00	36.24	0.00	229.92	266.16
		T	0	992	0	5267	6259	0.00	431.46	0.00	2639.45	3070.91
4	(1.0 to 2.0)	M	0	129	0	1337	1466	0.00	172.41	0.00	1907.84	2080.25
		F	0	6	0	71	77	0.00	8.59	0.00	96.74	105.33
		T	0	135	0	1408	1543	0.00	181.00	0.00	2004.58	2185.58
5	Small	M	0	129	0	1337	1466	0.00	172.41	0.00	1907.84	2080.25
		F	0	6	0	71	77	0.00	8.59	0.00	96.74	105.33
		T	0	135	0	1408	1543	0.00	181.00	0.00	2004.58	2185.58
6	(2.0 to 3.0)	M	0	23	0	392	415	0.00	56.39	0.00	1112.77	1169.16
		F	0	0	0	11	11	0.00	0.00	0.00	26.33	26.33
		T	0	23	0	403	426	0.00	56.39	0.00	1139.10	1195.49
7	(3.0 to 4.0)	M	0	3	0	162	165	0.00	10.63	0.00	557.27	567.90
		F	0	0	0	7	7	0.00	0.00	0.00	24.48	24.48
		T	0	3	0	169	172	0.00	10.63	0.00	581.75	592.38
8	Semi-Medium	M	0	26	0	554	580	0.00	67.02	0.00	1670.04	1737.06
		F	0	0	0	18	18	0.00	0.00	0.00	50.81	50.81
		T	0	26	0	572	598	0.00	67.02	0.00	1720.85	1787.87
9	(4.0 to 5.0)	M	0	1	0	41	42	0.00	4.51	0.00	184.69	189.20
		F	0	0	0	2	2	0.00	0.00	0.00	9.06	9.06
		T	0	1	0	43	44	0.00	4.51	0.00	193.75	198.26
10	(5.0 to 7.5)	M	0	0	0	26	26	0.00	0.00	0.00	146.98	146.98
		F	0	0	0	0	0	0.00	0.00	0.00	0.00	0.00
		T	0	0	0	26	26	0.00	0.00	0.00	146.98	146.98
11	(7.5 to 10.0)	M	0	0	0	8	8	0.00	0.00	0.00	64.67	64.67
		F	0	0	0	0	0	0.00	0.00	0.00	0.00	0.00
		T	0	0	0	8	8	0.00	0.00	0.00	64.67	64.67
12	Medium	M	0	1	0	75	76	0.00	4.51	0.00	396.34	400.85
		F	0	0	0	2	2	0.00	0.00	0.00	9.06	9.06
		T	0	1	0	77	78	0.00	4.51	0.00	405.40	409.91
13	(10.0 to 20.0)	M	0	0	0	0	0	0.00	0.00	0.00	0.00	0.00
		F	0	0	0	0	0	0.00	0.00	0.00	0.00	0.00
		T	0	0	0	0	0	0.00	0.00	0.00	0.00	0.00
14	(20.0 & Above)	M	0	0	0	0	0	0.00	0.00	0.00	0.00	0.00
		F	0	0	0	0	0	0.00	0.00	0.00	0.00	0.00
		T	0	0	0	0	0	0.00	0.00	0.00	0.00	0.00
15	Large	M	0	0	0	0	0	0.00	0.00	0.00	0.00	0.00
		F	0	0	0	0	0	0.00	0.00	0.00	0.00	0.00
		T	0	0	0	0	0	0.00	0.00	0.00	0.00	0.00
16	All Classes	M	0	1056	0	6728	7784	0.00	639.16	0.00	6383.75	7022.91
		F	0	98	0	596	694	0.00	44.83	0.00	386.53	431.36
		T	0	1154	0	7324	8478	0.00	683.99	0.00	6770.28	7454.27

Table 1.7: Number and Area of Operational Holdings by Size Class

District: Champawat

Tehsil: Purnagiri

S. No.	Size Class (in Ha.)	Sex	No. of Operational Holdings					Area Operated (Ha.)				
			Institutional	SC	ST	Others	Total	Institutional	SC	ST	Others	Total
1	Below 0.5	M	0	267	15	2375	2657	0.00	64.08	3.80	1051.80	1119.68
		F	0	15	1	86	102	0.00	3.13	0.42	21.80	25.35
		T	28	282	16	2461	2787	4.60	67.21	4.22	1073.60	1149.63
2	(0.5 to 1.0)	M	0	145	11	949	1105	0.00	104.66	8.29	800.25	913.20
		F	0	10	0	42	52	0.00	6.09	0.00	29.66	35.75
		T	5	155	11	991	1162	3.31	110.75	8.29	829.91	952.26
3	Marginal	M	0	412	26	3324	3762	0.00	168.74	12.09	1852.05	2032.88
		F	0	25	1	128	154	0.00	9.22	0.42	51.46	61.10
		T	33	437	27	3452	3949	7.91	177.96	12.51	1903.51	2101.89
4	(1.0 to 2.0)	M	0	59	5	509	573	0.00	76.90	7.24	955.97	1040.11
		F	0	3	0	33	36	0.00	4.45	0.00	47.30	51.75
		T	6	62	5	542	615	9.41	81.35	7.24	1003.27	1101.27
5	Small	M	0	59	5	509	573	0.00	76.90	7.24	955.97	1040.11
		F	0	3	0	33	36	0.00	4.45	0.00	47.30	51.75
		T	6	62	5	542	615	9.41	81.35	7.24	1003.27	1101.27
6	(2.0 to 3.0)	M	0	7	1	138	146	0.00	15.81	2.38	338.11	356.30
		F	0	0	0	2	2	0.00	0.00	0.00	4.70	4.70
		T	0	7	1	140	148	0.00	15.81	2.38	342.81	361.00
7	(3.0 to 4.0)	M	0	3	6	43	52	0.00	9.95	20.31	151.80	182.06
		F	0	0	0	1	1	0.00	0.00	0.00	3.69	3.69
		T	0	3	6	44	53	0.00	9.95	20.31	155.49	185.75
8	Semi-Medium	M	0	10	7	181	198	0.00	25.76	22.69	489.91	538.36
		F	0	0	0	3	3	0.00	0.00	0.00	8.39	8.39
		T	0	10	7	184	201	0.00	25.76	22.69	498.30	546.75
9	(4.0 to 5.0)	M	0	0	2	31	33	0.00	0.00	9.54	138.59	148.13
		F	0	0	0	3	3	0.00	0.00	0.00	12.96	12.96
		T	0	0	2	34	36	0.00	0.00	9.54	151.55	161.09
10	(5.0 to 7.5)	M	0	0	3	11	14	0.00	0.00	17.70	69.55	87.25
		F	0	0	0	1	1	0.00	0.00	0.00	7.35	7.35
		T	1	0	3	12	16	6.71	0.00	17.70	76.90	101.31
11	(7.5 to 10.0)	M	0	0	0	4	4	0.00	0.00	0.00	35.10	35.10
		F	0	0	0	0	0	0.00	0.00	0.00	0.00	0.00
		T	0	0	0	4	4	0.00	0.00	0.00	35.10	35.10
12	Medium	M	0	0	5	46	51	0.00	0.00	27.24	243.24	270.48
		F	0	0	0	4	4	0.00	0.00	0.00	20.31	20.31
		T	1	0	5	50	56	6.71	0.00	27.24	263.55	297.50
13	(10.0 to 20.0)	M	0	0	0	2	2	0.00	0.00	0.00	21.87	21.87
		F	0	0	0	1	1	0.00	0.00	0.00	12.63	12.63
		T	2	0	0	3	5	29.35	0.00	0.00	34.50	63.85
14	(20.0 & Above)	M	0	0	0	0	0	0.00	0.00	0.00	0.00	0.00
		F	0	0	0	0	0	0.00	0.00	0.00	0.00	0.00
		T	2	0	0	0	2	53.22	0.00	0.00	0.00	53.22
15	Large	M	0	0	0	2	2	0.00	0.00	0.00	21.87	21.87
		F	0	0	0	1	1	0.00	0.00	0.00	12.63	12.63
		T	4	0	0	3	7	82.57	0.00	0.00	34.50	117.07
16	All Classes	M	0	481	43	4062	4586	0.00	271.40	69.26	3563.04	3903.70
		F	0	28	1	169	198	0.00	13.67	0.42	140.09	154.18
		T	44	509	44	4231	4828	106.60	285.07	69.68	3703.13	4164.48

Table 1.7: Number and Area of Operational Holdings by Size Class

District: Champawat

Tehsil: Lohaghat

S. No.	Size Class (in Ha.)	Sex	No. of Operational Holdings					Area Operated (Ha.)				
			Institutional	SC	ST	Others	Total	Institutional	SC	ST	Others	Total
1	Below 0.5	M	0	712	0	2566	3278	0.00	224.24	0.00	790.06	1014.30
		F	0	50	0	221	271	0.00	12.57	0.00	59.69	72.26
		T	2	762	0	2787	3551	0.13	236.81	0.00	849.75	1086.69
2	(0.5 to 1.0)	M	0	409	0	2270	2679	0.00	306.40	0.00	1718.32	2024.72
		F	0	12	0	155	167	0.00	9.15	0.00	116.32	125.47
		T	2	421	0	2425	2848	1.54	315.55	0.00	1834.64	2151.73
3	Marginal	M	0	1121	0	4836	5957	0.00	530.64	0.00	2508.38	3039.02
		F	0	62	0	376	438	0.00	21.72	0.00	176.01	197.73
		T	4	1183	0	5212	6399	1.67	552.36	0.00	2684.39	3238.42
4	(1.0 to 2.0)	M	0	87	0	1554	1641	0.00	122.56	0.00	2248.29	2370.85
		F	0	2	0	84	86	0.00	2.90	0.00	130.35	133.25
		T	0	89	0	1638	1727	0.00	125.46	0.00	2378.64	2504.10
5	Small	M	0	87	0	1554	1641	0.00	122.56	0.00	2248.29	2370.85
		F	0	2	0	84	86	0.00	2.90	0.00	130.35	133.25
		T	0	89	0	1638	1727	0.00	125.46	0.00	2378.64	2504.10
6	(2.0 to 3.0)	M	0	31	0	422	453	0.00	78.31	0.00	1023.13	1101.44
		F	0	1	0	12	13	0.00	2.45	0.00	29.84	32.29
		T	1	32	0	434	467	2.83	80.76	0.00	1052.97	1136.56
7	(3.0 to 4.0)	M	0	2	0	129	131	0.00	7.70	0.00	444.38	452.08
		F	0	0	0	5	5	0.00	0.00	0.00	18.70	18.70
		T	1	2	0	134	137	3.11	7.70	0.00	463.08	473.89
8	Semi-Medium	M	0	33	0	551	584	0.00	86.01	0.00	1467.51	1553.52
		F	0	1	0	17	18	0.00	2.45	0.00	48.54	50.99
		T	2	34	0	568	604	5.94	88.46	0.00	1516.05	1610.45
9	(4.0 to 5.0)	M	0	0	0	54	54	0.00	0.00	0.00	237.37	237.37
		F	0	0	0	2	2	0.00	0.00	0.00	8.15	8.15
		T	1	0	0	56	57	4.09	0.00	0.00	245.52	249.61
10	(5.0 to 7.5)	M	0	0	0	16	16	0.00	0.00	0.00	86.40	86.40
		F	0	0	0	1	1	0.00	0.00	0.00	7.17	7.17
		T	1	0	0	17	18	5.03	0.00	0.00	93.57	98.60
11	(7.5 to 10.0)	M	0	0	0	2	2	0.00	0.00	0.00	16.00	16.00
		F	0	0	0	0	0	0.00	0.00	0.00	0.00	0.00
		T	0	0	0	2	2	0.00	0.00	0.00	16.00	16.00
12	Medium	M	0	0	0	72	72	0.00	0.00	0.00	339.77	339.77
		F	0	0	0	3	3	0.00	0.00	0.00	15.32	15.32
		T	2	0	0	75	77	9.12	0.00	0.00	355.09	364.21
13	(10.0 to 20.0)	M	0	0	0	0	0	0.00	0.00	0.00	0.00	0.00
		F	0	0	0	0	0	0.00	0.00	0.00	0.00	0.00
		T	2	0	0	0	2	28.32	0.00	0.00	0.00	28.32
14	(20.0 & Above)	M	0	0	0	0	0	0.00	0.00	0.00	0.00	0.00
		F	0	0	0	0	0	0.00	0.00	0.00	0.00	0.00
		T	1	0	0	0	1	20.50	0.00	0.00	0.00	20.50
15	Large	M	0	0	0	0	0	0.00	0.00	0.00	0.00	0.00
		F	0	0	0	0	0	0.00	0.00	0.00	0.00	0.00
		T	3	0	0	0	3	48.82	0.00	0.00	0.00	48.82
16	All Classes	M	0	1241	0	7013	8254	0.00	739.21	0.00	6563.95	7303.16
		F	0	65	0	480	545	0.00	27.07	0.00	370.22	397.29
		T	11	1306	0	7493	8810	65.55	766.28	0.00	6934.17	7766.00

Table 1.7: Number and Area of Operational Holdings by Size Class

District: Champawat

Tehsil: Barakot

S. No.	Size Class (in Ha.)	Sex	No. of Operational Holdings					Area Operated (Ha.)				
			Institutional	SC	ST	Others	Total	Institutional	SC	ST	Others	Total
1	Below 0.5	M	0	549	0	1763	2312	0.00	163.75	0.00	519.90	683.65
		F	0	68	0	199	267	0.00	17.41	0.00	65.82	83.23
		T	0	617	0	1962	2579	0.00	181.16	0.00	585.72	766.88
2	(0.5 to 1.0)	M	0	326	0	1493	1819	0.00	226.72	0.00	1085.13	1311.85
		F	0	21	0	128	149	0.00	14.51	0.00	83.05	97.56
		T	0	347	0	1621	1968	0.00	241.23	0.00	1168.18	1409.41
3	Marginal	M	0	875	0	3256	4131	0.00	390.47	0.00	1605.03	1995.50
		F	0	89	0	327	416	0.00	31.92	0.00	148.87	180.79
		T	0	964	0	3583	4547	0.00	422.39	0.00	1753.90	2176.29
4	(1.0 to 2.0)	M	0	77	0	800	877	0.00	105.33	0.00	1094.93	1200.26
		F	0	4	0	31	35	0.00	4.21	0.00	38.73	42.94
		T	0	81	0	831	912	0.00	109.54	0.00	1133.66	1243.20
5	Small	M	0	77	0	800	877	0.00	105.33	0.00	1094.93	1200.26
		F	0	4	0	31	35	0.00	4.21	0.00	38.73	42.94
		T	0	81	0	831	912	0.00	109.54	0.00	1133.66	1243.20
6	(2.0 to 3.0)	M	0	3	0	180	183	0.00	6.78	0.00	440.72	447.50
		F	0	0	0	3	3	0.00	0.00	0.00	6.16	6.16
		T	0	3	0	183	186	0.00	6.78	0.00	446.88	453.66
7	(3.0 to 4.0)	M	0	1	0	33	34	0.00	3.35	0.00	111.41	114.76
		F	0	0	0	2	2	0.00	0.00	0.00	7.75	7.75
		T	0	1	0	35	36	0.00	3.35	0.00	119.16	122.51
8	Semi-Medium	M	0	4	0	213	217	0.00	10.13	0.00	552.13	562.26
		F	0	0	0	5	5	0.00	0.00	0.00	13.91	13.91
		T	0	4	0	218	222	0.00	10.13	0.00	566.04	576.17
9	(4.0 to 5.0)	M	0	2	0	3	5	0.00	8.33	0.00	13.51	21.84
		F	0	0	0	0	0	0.00	0.00	0.00	0.00	0.00
		T	0	2	0	3	5	0.00	8.33	0.00	13.51	21.84
10	(5.0 to 7.5)	M	0	0	0	3	3	0.00	0.00	0.00	15.08	15.08
		F	0	0	0	0	0	0.00	0.00	0.00	0.00	0.00
		T	0	0	0	3	3	0.00	0.00	0.00	15.08	15.08
11	(7.5 to 10.0)	M	0	0	0	0	0	0.00	0.00	0.00	0.00	0.00
		F	0	0	0	0	0	0.00	0.00	0.00	0.00	0.00
		T	0	0	0	0	0	0.00	0.00	0.00	0.00	0.00
12	Medium	M	0	2	0	6	8	0.00	8.33	0.00	28.59	36.92
		F	0	0	0	0	0	0.00	0.00	0.00	0.00	0.00
		T	0	2	0	6	8	0.00	8.33	0.00	28.59	36.92
13	(10.0 to 20.0)	M	0	0	0	0	0	0.00	0.00	0.00	0.00	0.00
		F	0	0	0	0	0	0.00	0.00	0.00	0.00	0.00
		T	0	0	0	0	0	0.00	0.00	0.00	0.00	0.00
14	(20.0 & Above)	M	0	0	0	0	0	0.00	0.00	0.00	0.00	0.00
		F	0	0	0	0	0	0.00	0.00	0.00	0.00	0.00
		T	0	0	0	0	0	0.00	0.00	0.00	0.00	0.00
15	Large	M	0	0	0	0	0	0.00	0.00	0.00	0.00	0.00
		F	0	0	0	0	0	0.00	0.00	0.00	0.00	0.00
		T	0	0	0	0	0	0.00	0.00	0.00	0.00	0.00
16	All Classes	M	0	958	0	4275	5233	0.00	514.26	0.00	3280.68	3794.94
		F	0	93	0	363	456	0.00	36.13	0.00	201.51	237.64
		T	0	1051	0	4638	5689	0.00	550.39	0.00	3482.19	4032.58

Table 1.7: Number and Area of Operational Holdings by Size Class

District: Nainital

Tehsil: Betalghat

S. No.	Size Class (in Ha.)	Sex	No. of Operational Holdings					Area Operated (Ha.)				
			Institutional	SC	ST	Others	Total	Institutional	SC	ST	Others	Total
1	Below 0.5	M	0	698	0	1546	2244	0.00	127.61	0.00	270.12	397.73
		F	0	49	0	82	131	0.00	10.13	0.00	12.01	22.14
		T	0	747	0	1628	2375	0.00	137.74	0.00	282.13	419.87
2	(0.5 to 1.0)	M	0	192	0	652	844	0.00	136.08	0.00	462.79	598.87
		F	0	15	0	34	49	0.00	10.61	0.00	22.81	33.42
		T	0	207	0	686	893	0.00	146.69	0.00	485.60	632.29
3	Marginal	M	0	890	0	2198	3088	0.00	263.69	0.00	732.91	996.60
		F	0	64	0	116	180	0.00	20.74	0.00	34.82	55.56
		T	0	954	0	2314	3268	0.00	284.43	0.00	767.73	1052.16
4	(1.0 to 2.0)	M	0	88	0	432	520	0.00	114.86	0.00	586.00	700.86
		F	0	2	0	24	26	0.00	3.22	0.00	32.68	35.90
		T	0	90	0	456	546	0.00	118.08	0.00	618.68	736.76
5	Small	M	0	88	0	432	520	0.00	114.86	0.00	586.00	700.86
		F	0	2	0	24	26	0.00	3.22	0.00	32.68	35.90
		T	0	90	0	456	546	0.00	118.08	0.00	618.68	736.76
6	(2.0 to 3.0)	M	0	16	0	106	122	0.00	38.56	0.00	253.84	292.40
		F	0	3	0	9	12	0.00	6.86	0.00	23.12	29.98
		T	0	19	0	115	134	0.00	45.42	0.00	276.96	322.38
7	(3.0 to 4.0)	M	0	0	0	45	45	0.00	0.00	0.00	150.68	150.68
		F	0	0	0	1	1	0.00	0.00	0.00	3.68	3.68
		T	0	0	0	46	46	0.00	0.00	0.00	154.36	154.36
8	Semi-Medium	M	0	16	0	151	167	0.00	38.56	0.00	404.52	443.08
		F	0	3	0	10	13	0.00	6.86	0.00	26.80	33.66
		T	0	19	0	161	180	0.00	45.42	0.00	431.32	476.74
9	(4.0 to 5.0)	M	0	1	0	14	15	0.00	4.26	0.00	63.32	67.58
		F	0	0	0	1	1	0.00	0.00	0.00	4.38	4.38
		T	0	1	0	15	16	0.00	4.26	0.00	67.70	71.96
10	(5.0 to 7.5)	M	0	2	0	22	24	0.00	10.57	0.00	123.77	134.34
		F	0	0	0	0	0	0.00	0.00	0.00	0.00	0.00
		T	0	2	0	22	24	0.00	10.57	0.00	123.77	134.34
11	(7.5 to 10.0)	M	0	0	0	2	2	0.00	0.00	0.00	15.29	15.29
		F	0	0	0	0	0	0.00	0.00	0.00	0.00	0.00
		T	0	0	0	2	2	0.00	0.00	0.00	15.29	15.29
12	Medium	M	0	3	0	38	41	0.00	14.83	0.00	202.38	217.21
		F	0	0	0	1	1	0.00	0.00	0.00	4.38	4.38
		T	0	3	0	39	42	0.00	14.83	0.00	206.76	221.59
13	(10.0 to 20.0)	M	0	0	0	1	1	0.00	0.00	0.00	10.94	10.94
		F	0	0	0	0	0	0.00	0.00	0.00	0.00	0.00
		T	0	0	0	1	1	0.00	0.00	0.00	10.94	10.94
14	(20.0 & Above)	M	0	0	0	1	1	0.00	0.00	0.00	28.07	28.07
		F	0	0	0	0	0	0.00	0.00	0.00	0.00	0.00
		T	0	0	0	1	1	0.00	0.00	0.00	28.07	28.07
15	Large	M	0	0	0	2	2	0.00	0.00	0.00	39.01	39.01
		F	0	0	0	0	0	0.00	0.00	0.00	0.00	0.00
		T	0	0	0	2	2	0.00	0.00	0.00	39.01	39.01
16	All Classes	M	0	997	0	2821	3818	0.00	431.94	0.00	1964.82	2396.76
		F	0	69	0	151	220	0.00	30.82	0.00	98.68	129.50
		T	0	1066	0	2972	4038	0.00	462.76	0.00	2063.50	2526.26



Table 1.7: Number and Area of Operational Holdings by Size Class

District: Nainital

Tehsil: Dhari

S. No.	Size Class (in Ha.)	Sex	No. of Operational Holdings					Area Operated (Ha.)				
			Institutional	SC	ST	Others	Total	Institutional	SC	ST	Others	Total
1	Below 0.5	M	0	1128	0	2499	3627	0.00	305.26	0.00	1154.52	1459.78
		F	0	57	0	182	239	0.00	14.13	0.00	77.67	91.80
		T	2	1185	0	2681	3868	0.50	319.39	0.00	1232.19	1552.08
2	(0.5 to 1.0)	M	0	683	0	2150	2833	0.00	501.50	0.00	1861.46	2362.96
		F	0	30	0	194	224	0.00	22.50	0.00	141.85	164.35
		T	0	713	0	2344	3057	0.00	524.00	0.00	2003.31	2527.31
3	Marginal	M	0	1811	0	4649	6460	0.00	806.76	0.00	3015.98	3822.74
		F	0	87	0	376	463	0.00	36.63	0.00	219.52	256.15
		T	2	1898	0	5025	6925	0.50	843.39	0.00	3235.50	4079.39
4	(1.0 to 2.0)	M	0	342	0	2070	2412	0.00	466.23	0.00	2893.82	3360.05
		F	0	22	0	122	144	0.00	30.25	0.00	162.78	193.03
		T	1	364	0	2192	2557	1.46	496.48	0.00	3056.60	3554.54
5	Small	M	0	342	0	2070	2412	0.00	466.23	0.00	2893.82	3360.05
		F	0	22	0	122	144	0.00	30.25	0.00	162.78	193.03
		T	1	364	0	2192	2557	1.46	496.48	0.00	3056.60	3554.54
6	(2.0 to 3.0)	M	0	65	0	466	531	0.00	160.51	0.00	1116.17	1276.68
		F	0	8	0	20	28	0.00	18.84	0.00	47.32	66.16
		T	0	73	0	486	559	0.00	179.35	0.00	1163.49	1342.84
7	(3.0 to 4.0)	M	0	24	0	163	187	0.00	81.76	0.00	564.93	646.69
		F	0	0	0	5	5	0.00	0.00	0.00	17.25	17.25
		T	0	24	0	168	192	0.00	81.76	0.00	582.18	663.94
8	Semi-Medium	M	0	89	0	629	718	0.00	242.27	0.00	1681.10	1923.37
		F	0	8	0	25	33	0.00	18.84	0.00	64.57	83.41
		T	0	97	0	654	751	0.00	261.11	0.00	1745.67	2006.78
9	(4.0 to 5.0)	M	0	8	0	49	57	0.00	36.13	0.00	214.56	250.69
		F	0	0	0	2	2	0.00	0.00	0.00	9.19	9.19
		T	0	8	0	51	59	0.00	36.13	0.00	223.75	259.88
10	(5.0 to 7.5)	M	0	3	0	56	59	0.00	19.58	0.00	338.26	357.84
		F	0	0	0	3	3	0.00	0.00	0.00	18.22	18.22
		T	0	3	0	59	62	0.00	19.58	0.00	356.48	376.06
11	(7.5 to 10.0)	M	0	1	0	10	11	0.00	8.63	0.00	84.77	93.40
		F	0	0	0	1	1	0.00	0.00	0.00	8.48	8.48
		T	0	1	0	11	12	0.00	8.63	0.00	93.25	101.88
12	Medium	M	0	12	0	115	127	0.00	64.34	0.00	637.59	701.93
		F	0	0	0	6	6	0.00	0.00	0.00	35.89	35.89
		T	0	12	0	121	133	0.00	64.34	0.00	673.48	737.82
13	(10.0 to 20.0)	M	0	0	0	13	13	0.00	0.00	0.00	169.84	169.84
		F	0	0	0	0	0	0.00	0.00	0.00	0.00	0.00
		T	0	0	0	13	13	0.00	0.00	0.00	169.84	169.84
14	(20.0 & Above)	M	0	0	0	0	0	0.00	0.00	0.00	0.00	0.00
		F	0	0	0	0	0	0.00	0.00	0.00	0.00	0.00
		T	0	0	0	0	0	0.00	0.00	0.00	0.00	0.00
15	Large	M	0	0	0	13	13	0.00	0.00	0.00	169.84	169.84
		F	0	0	0	0	0	0.00	0.00	0.00	0.00	0.00
		T	0	0	0	13	13	0.00	0.00	0.00	169.84	169.84
16	All Classes	M	0	2254	0	7476	9730	0.00	1579.60	0.00	8398.33	9977.93
		F	0	117	0	529	646	0.00	85.72	0.00	482.76	568.48
		T	3	2371	0	8005	10379	1.96	1665.32	0.00	8881.09	10548.37

Table 1.7: Number and Area of Operational Holdings by Size Class

District: Nainital

Tehsil: Haldwani

S. No.	Size Class (in Ha.)	Sex	No. of Operational Holdings					Area Operated (Ha.)				
			Institutional	SC	ST	Others	Total	Institutional	SC	ST	Others	Total
1	Below 0.5	M	0	176	4	1871	2051	0.00	37.58	0.31	427.31	465.20
		F	0	28	5	389	422	0.00	6.21	0.80	79.43	86.44
		T	12	204	9	2260	2485	3.13	43.79	1.11	506.74	554.77
2	(0.5 to 1.0)	M	0	62	0	863	925	0.00	41.76	0.00	633.30	675.06
		F	0	7	1	122	130	0.00	5.51	0.52	87.13	93.16
		T	8	69	1	985	1063	6.13	47.27	0.52	720.43	774.35
3	Marginal	M	0	238	4	2734	2976	0.00	79.34	0.31	1060.61	1140.26
		F	0	35	6	511	552	0.00	11.72	1.32	166.56	179.60
		T	20	273	10	3245	3548	9.26	91.06	1.63	1227.17	1329.12
4	(1.0 to 2.0)	M	0	80	0	1049	1129	0.00	113.39	0.00	1530.76	1644.15
		F	0	8	0	95	103	0.00	10.50	0.00	135.11	145.61
		T	7	88	0	1144	1239	11.04	123.89	0.00	1665.87	1800.80
5	Small	M	0	80	0	1049	1129	0.00	113.39	0.00	1530.76	1644.15
		F	0	8	0	95	103	0.00	10.50	0.00	135.11	145.61
		T	7	88	0	1144	1239	11.04	123.89	0.00	1665.87	1800.80
6	(2.0 to 3.0)	M	0	55	0	771	826	0.00	131.66	0.00	1880.92	2012.58
		F	0	3	0	51	54	0.00	6.89	0.00	128.69	135.58
		T	5	58	0	822	885	12.79	138.55	0.00	2009.61	2160.95
7	(3.0 to 4.0)	M	0	10	0	323	333	0.00	33.79	0.00	1131.46	1165.25
		F	0	1	0	17	18	0.00	3.84	0.00	58.19	62.03
		T	0	11	0	340	351	0.00	37.63	0.00	1189.65	1227.28
8	Semi-Medium	M	0	65	0	1094	1159	0.00	165.45	0.00	3012.38	3177.83
		F	0	4	0	68	72	0.00	10.73	0.00	186.88	197.61
		T	5	69	0	1162	1236	12.79	176.18	0.00	3199.26	3388.23
9	(4.0 to 5.0)	M	0	4	0	172	176	0.00	17.79	0.00	772.66	790.45
		F	0	0	0	6	6	0.00	0.00	0.00	26.38	26.38
		T	1	4	0	178	183	4.07	17.79	0.00	799.04	820.90
10	(5.0 to 7.5)	M	0	5	0	149	154	0.00	31.23	0.00	876.78	908.01
		F	0	0	0	10	10	0.00	0.00	0.00	56.97	56.97
		T	3	5	0	159	167	18.07	31.23	0.00	933.75	983.05
11	(7.5 to 10.0)	M	0	2	0	51	53	0.00	15.22	0.00	429.77	444.99
		F	0	0	0	0	0	0.00	0.00	0.00	0.00	0.00
		T	0	2	0	51	53	0.00	15.22	0.00	429.77	444.99
12	Medium	M	0	11	0	372	383	0.00	64.24	0.00	2079.21	2143.45
		F	0	0	0	16	16	0.00	0.00	0.00	83.35	83.35
		T	4	11	0	388	403	22.14	64.24	0.00	2162.56	2248.94
13	(10.0 to 20.0)	M	0	1	0	31	32	0.00	12.37	0.00	416.13	428.50
		F	0	0	0	1	1	0.00	0.00	0.00	11.25	11.25
		T	0	1	0	32	33	0.00	12.37	0.00	427.38	439.75
14	(20.0 & Above)	M	0	0	0	2	2	0.00	0.00	0.00	45.43	45.43
		F	0	0	0	0	0	0.00	0.00	0.00	0.00	0.00
		T	0	0	0	2	2	0.00	0.00	0.00	45.43	45.43
15	Large	M	0	1	0	33	34	0.00	12.37	0.00	461.56	473.93
		F	0	0	0	1	1	0.00	0.00	0.00	11.25	11.25
		T	0	1	0	34	35	0.00	12.37	0.00	472.81	485.18
16	All Classes	M	0	395	4	5282	5681	0.00	434.79	0.31	8144.52	8579.62
		F	0	47	6	691	744	0.00	32.95	1.32	583.15	617.42
		T	36	442	10	5973	6461	55.23	467.74	1.63	8727.67	9252.27

Table 1.7: Number and Area of Operational Holdings by Size Class

District: Nainital

Tehsil: Kaladhungi

S. No.	Size Class (in Ha.)	Sex	No. of Operational Holdings					Area Operated (Ha.)				
			Institutional	SC	ST	Others	Total	Institutional	SC	ST	Others	Total
1	Below 0.5	M	0	243	0	1539	1782	0.00	58.47	0.00	344.53	403.00
		F	0	19	0	215	234	0.00	3.95	0.00	52.43	56.38
		T	4	262	0	1754	2020	1.42	62.42	0.00	396.96	460.80
2	(0.5 to 1.0)	M	0	136	0	763	899	0.00	97.97	0.00	561.03	659.00
		F	0	4	0	80	84	0.00	3.00	0.00	55.05	58.05
		T	2	140	0	843	985	1.25	100.97	0.00	616.08	718.30
3	Marginal	M	0	379	0	2302	2681	0.00	156.44	0.00	905.56	1062.00
		F	0	23	0	295	318	0.00	6.95	0.00	107.48	114.43
		T	6	402	0	2597	3005	2.67	163.39	0.00	1013.04	1179.10
4	(1.0 to 2.0)	M	0	136	0	988	1124	0.00	197.52	0.00	1451.00	1648.52
		F	0	6	0	63	69	0.00	8.16	0.00	91.42	99.58
		T	0	142	0	1051	1193	0.00	205.68	0.00	1542.42	1748.10
5	Small	M	0	136	0	988	1124	0.00	197.52	0.00	1451.00	1648.52
		F	0	6	0	63	69	0.00	8.16	0.00	91.42	99.58
		T	0	142	0	1051	1193	0.00	205.68	0.00	1542.42	1748.10
6	(2.0 to 3.0)	M	0	50	0	512	562	0.00	120.35	0.00	1246.66	1367.01
		F	0	0	0	35	35	0.00	0.00	0.00	82.70	82.70
		T	0	50	0	547	597	0.00	120.35	0.00	1329.36	1449.71
7	(3.0 to 4.0)	M	0	12	0	218	230	0.00	41.41	0.00	745.69	787.10
		F	0	0	0	6	6	0.00	0.00	0.00	21.10	21.10
		T	1	12	0	224	237	3.92	41.41	0.00	766.79	812.12
8	Semi-Medium	M	0	62	0	730	792	0.00	161.76	0.00	1992.35	2154.11
		F	0	0	0	41	41	0.00	0.00	0.00	103.80	103.80
		T	1	62	0	771	834	3.92	161.76	0.00	2096.15	2261.83
9	(4.0 to 5.0)	M	0	6	0	140	146	0.00	25.32	0.00	625.67	650.99
		F	0	0	0	8	8	0.00	0.00	0.00	36.09	36.09
		T	0	6	0	148	154	0.00	25.32	0.00	661.76	687.08
10	(5.0 to 7.5)	M	0	5	0	118	123	0.00	27.90	0.00	706.85	734.75
		F	0	0	0	4	4	0.00	0.00	0.00	22.32	22.32
		T	0	5	0	122	127	0.00	27.90	0.00	729.17	757.07
11	(7.5 to 10.0)	M	0	1	0	43	44	0.00	8.15	0.00	363.90	372.05
		F	0	0	0	1	1	0.00	0.00	0.00	7.67	7.67
		T	1	1	0	44	46	9.43	8.15	0.00	371.57	389.15
12	Medium	M	0	12	0	301	313	0.00	61.37	0.00	1696.42	1757.79
		F	0	0	0	13	13	0.00	0.00	0.00	66.08	66.08
		T	1	12	0	314	327	9.43	61.37	0.00	1762.50	1833.30
13	(10.0 to 20.0)	M	0	0	0	41	41	0.00	0.00	0.00	547.68	547.68
		F	0	0	0	1	1	0.00	0.00	0.00	12.69	12.69
		T	1	0	0	42	43	15.82	0.00	0.00	560.37	576.19
14	(20.0 & Above)	M	0	0	0	2	2	0.00	0.00	0.00	50.86	50.86
		F	0	0	0	0	0	0.00	0.00	0.00	0.00	0.00
		T	4	0	0	2	6	266.63	0.00	0.00	50.86	317.49
15	Large	M	0	0	0	43	43	0.00	0.00	0.00	598.54	598.54
		F	0	0	0	1	1	0.00	0.00	0.00	12.69	12.69
		T	5	0	0	44	49	282.45	0.00	0.00	611.23	893.68
16	All Classes	M	0	589	0	4364	4953	0.00	577.09	0.00	6643.87	7220.96
		F	0	29	0	413	442	0.00	15.11	0.00	381.47	396.58
		T	13	618	0	4777	5408	298.47	592.20	0.00	7025.34	7916.01

Table 1.7: Number and Area of Operational Holdings by Size Class

District: Nainital

Tehsil: Koshyakutoli

S. No.	Size Class (in Ha.)	Sex	No. of Operational Holdings					Area Operated (Ha.)				
			Institutional	SC	ST	Others	Total	Institutional	SC	ST	Others	Total
1	Below 0.5	M	0	1045	0	1364	2409	0.00	197.11	0.00	588.33	785.44
		F	0	33	0	139	172	0.00	6.66	0.00	24.89	31.55
		T	1	1078	0	1503	2582	0.48	203.77	0.00	613.22	817.47
2	(0.5 to 1.0)	M	0	320	0	849	1169	0.00	228.87	0.00	733.61	962.48
		F	0	7	0	60	67	0.00	5.53	0.00	42.01	47.54
		T	1	327	0	909	1237	0.51	234.40	0.00	775.62	1010.53
3	Marginal	M	0	1365	0	2213	3578	0.00	425.98	0.00	1321.94	1747.92
		F	0	40	0	199	239	0.00	12.19	0.00	66.90	79.09
		T	2	1405	0	2412	3819	0.99	438.17	0.00	1388.84	1828.00
4	(1.0 to 2.0)	M	0	98	0	723	821	0.00	133.27	0.00	966.23	1099.50
		F	0	3	0	26	29	0.00	3.93	0.00	37.38	41.31
		T	0	101	0	749	850	0.00	137.20	0.00	1003.61	1140.81
5	Small	M	0	98	0	723	821	0.00	133.27	0.00	966.23	1099.50
		F	0	3	0	26	29	0.00	3.93	0.00	37.38	41.31
		T	0	101	0	749	850	0.00	137.20	0.00	1003.61	1140.81
6	(2.0 to 3.0)	M	0	10	0	142	152	0.00	24.13	0.00	337.06	361.19
		F	0	0	0	5	5	0.00	0.00	0.00	12.74	12.74
		T	0	10	0	147	157	0.00	24.13	0.00	349.80	373.93
7	(3.0 to 4.0)	M	0	5	0	43	48	0.00	17.74	0.00	150.79	168.53
		F	0	0	0	1	1	0.00	0.00	0.00	3.17	3.17
		T	0	5	0	44	49	0.00	17.74	0.00	153.96	171.70
8	Semi-Medium	M	0	15	0	185	200	0.00	41.87	0.00	487.85	529.72
		F	0	0	0	6	6	0.00	0.00	0.00	15.91	15.91
		T	0	15	0	191	206	0.00	41.87	0.00	503.76	545.63
9	(4.0 to 5.0)	M	0	4	0	23	27	0.00	16.77	0.00	104.20	120.97
		F	0	0	0	1	1	0.00	0.00	0.00	4.14	4.14
		T	0	4	0	24	28	0.00	16.77	0.00	108.34	125.11
10	(5.0 to 7.5)	M	0	1	0	15	16	0.00	5.05	0.00	90.66	95.71
		F	0	0	0	0	0	0.00	0.00	0.00	0.00	0.00
		T	0	1	0	15	16	0.00	5.05	0.00	90.66	95.71
11	(7.5 to 10.0)	M	0	1	0	5	6	0.00	8.74	0.00	42.12	50.86
		F	0	0	0	0	0	0.00	0.00	0.00	0.00	0.00
		T	0	1	0	5	6	0.00	8.74	0.00	42.12	50.86
12	Medium	M	0	6	0	43	49	0.00	30.56	0.00	236.98	267.54
		F	0	0	0	1	1	0.00	0.00	0.00	4.14	4.14
		T	0	6	0	44	50	0.00	30.56	0.00	241.12	271.68
13	(10.0 to 20.0)	M	0	0	0	5	5	0.00	0.00	0.00	58.66	58.66
		F	0	0	0	0	0	0.00	0.00	0.00	0.00	0.00
		T	0	0	0	5	5	0.00	0.00	0.00	58.66	58.66
14	(20.0 & Above)	M	0	0	0	0	0	0.00	0.00	0.00	0.00	0.00
		F	0	0	0	0	0	0.00	0.00	0.00	0.00	0.00
		T	0	0	0	0	0	0.00	0.00	0.00	0.00	0.00
15	Large	M	0	0	0	5	5	0.00	0.00	0.00	58.66	58.66
		F	0	0	0	0	0	0.00	0.00	0.00	0.00	0.00
		T	0	0	0	5	5	0.00	0.00	0.00	58.66	58.66
16	All Classes	M	0	1484	0	3169	4653	0.00	631.68	0.00	3071.66	3703.34
		F	0	43	0	232	275	0.00	16.12	0.00	124.33	140.45
		T	2	1527	0	3401	4930	0.99	647.80	0.00	3195.99	3844.78

Table 1.7: Number and Area of Operational Holdings by Size Class

District: Nainital

Tehsil: Nainital

S. No.	Size Class (in Ha.)	Sex	No. of Operational Holdings					Area Operated (Ha.)				
			Institutional	SC	ST	Others	Total	Institutional	SC	ST	Others	Total
1	Below 0.5	M	0	1046	0	3489	4535	0.00	280.52	0.00	1622.90	1903.42
		F	0	15	0	219	234	0.00	3.97	0.00	96.41	100.38
		T	1	1061	0	3708	4770	0.10	284.49	0.00	1719.31	2003.90
2	(0.5 to 1.0)	M	0	598	0	2668	3266	0.00	420.94	0.00	2442.17	2863.11
		F	0	35	0	123	158	0.00	25.18	0.00	107.99	133.17
		T	1	633	0	2791	3425	0.95	446.12	0.00	2550.16	2997.23
3	Marginal	M	0	1644	0	6157	7801	0.00	701.46	0.00	4065.07	4766.53
		F	0	50	0	342	392	0.00	29.15	0.00	204.40	233.55
		T	2	1694	0	6499	8195	1.05	730.61	0.00	4269.47	5001.13
4	(1.0 to 2.0)	M	0	258	0	1496	1754	0.00	345.33	0.00	2843.54	3188.87
		F	0	9	0	57	66	0.00	12.01	0.00	88.91	100.92
		T	0	267	0	1553	1820	0.00	357.34	0.00	2932.45	3289.79
5	Small	M	0	258	0	1496	1754	0.00	345.33	0.00	2843.54	3188.87
		F	0	9	0	57	66	0.00	12.01	0.00	88.91	100.92
		T	0	267	0	1553	1820	0.00	357.34	0.00	2932.45	3289.79
6	(2.0 to 3.0)	M	0	51	0	342	393	0.00	119.50	0.00	935.19	1054.69
		F	0	2	0	17	19	0.00	4.52	0.00	40.25	44.77
		T	0	53	0	359	412	0.00	124.02	0.00	975.44	1099.46
7	(3.0 to 4.0)	M	0	7	0	106	113	0.00	23.33	0.00	412.99	436.32
		F	0	0	0	1	1	0.00	0.00	0.00	3.74	3.74
		T	0	7	0	107	114	0.00	23.33	0.00	416.73	440.06
8	Semi-Medium	M	0	58	0	448	506	0.00	142.83	0.00	1348.18	1491.01
		F	0	2	0	18	20	0.00	4.52	0.00	43.99	48.51
		T	0	60	0	466	526	0.00	147.35	0.00	1392.17	1539.52
9	(4.0 to 5.0)	M	0	4	0	37	41	0.00	16.97	0.00	163.16	180.13
		F	0	0	0	4	4	0.00	0.00	0.00	18.35	18.35
		T	0	4	0	41	45	0.00	16.97	0.00	181.51	198.48
10	(5.0 to 7.5)	M	0	2	0	27	29	0.00	10.41	0.00	153.02	163.43
		F	0	0	0	4	4	0.00	0.00	0.00	21.99	21.99
		T	0	2	0	31	33	0.00	10.41	0.00	175.01	185.42
11	(7.5 to 10.0)	M	0	0	0	14	14	0.00	0.00	0.00	119.90	119.90
		F	0	0	0	1	1	0.00	0.00	0.00	7.94	7.94
		T	0	0	0	15	15	0.00	0.00	0.00	127.84	127.84
12	Medium	M	0	6	0	78	84	0.00	27.38	0.00	436.08	463.46
		F	0	0	0	9	9	0.00	0.00	0.00	48.28	48.28
		T	0	6	0	87	93	0.00	27.38	0.00	484.36	511.74
13	(10.0 to 20.0)	M	0	0	0	2	2	0.00	0.00	0.00	23.63	23.63
		F	0	0	0	0	0	0.00	0.00	0.00	0.00	0.00
		T	0	0	0	2	2	0.00	0.00	0.00	23.63	23.63
14	(20.0 & Above)	M	0	0	0	2	2	0.00	0.00	0.00	46.78	46.78
		F	0	0	0	0	0	0.00	0.00	0.00	0.00	0.00
		T	0	0	0	2	2	0.00	0.00	0.00	46.78	46.78
15	Large	M	0	0	0	4	4	0.00	0.00	0.00	70.41	70.41
		F	0	0	0	0	0	0.00	0.00	0.00	0.00	0.00
		T	0	0	0	4	4	0.00	0.00	0.00	70.41	70.41
16	All Classes	M	0	1966	0	8183	10149	0.00	1217.00	0.00	8763.28	9980.28
		F	0	61	0	426	487	0.00	45.68	0.00	385.58	431.26
		T	2	2027	0	8609	10638	1.05	1262.68	0.00	9148.86	10412.59

Table 1.7: Number and Area of Operational Holdings by Size Class

District: Nainital

Tehsil: Ramnagar

S. No.	Size Class (in Ha.)	Sex	No. of Operational Holdings					Area Operated (Ha.)				
			Institutional	SC	ST	Others	Total	Institutional	SC	ST	Others	Total
1	Below 0.5	M	0	303	77	2320	2700	0.00	74.44	19.54	512.59	606.57
		F	0	25	2	278	305	0.00	6.69	0.24	51.72	58.65
		T	1	328	79	2598	3006	0.19	81.13	19.78	564.31	665.41
2	(0.5 to 1.0)	M	0	132	35	998	1165	0.00	95.26	24.12	714.83	834.21
		F	0	13	4	89	106	0.00	9.77	3.95	63.12	76.84
		T	4	145	39	1087	1275	3.34	105.03	28.07	777.95	914.39
3	Marginal	M	0	435	112	3318	3865	0.00	169.70	43.66	1227.42	1440.78
		F	0	38	6	367	411	0.00	16.46	4.19	114.84	135.49
		T	5	473	118	3685	4281	3.53	186.16	47.85	1342.26	1579.80
4	(1.0 to 2.0)	M	0	153	62	801	1016	0.00	228.03	87.01	1275.07	1590.11
		F	0	9	7	85	101	0.00	11.25	9.65	121.41	142.31
		T	2	162	69	886	1119	3.09	239.28	96.66	1396.48	1735.51
5	Small	M	0	153	62	801	1016	0.00	228.03	87.01	1275.07	1590.11
		F	0	9	7	85	101	0.00	11.25	9.65	121.41	142.31
		T	2	162	69	886	1119	3.09	239.28	96.66	1396.48	1735.51
6	(2.0 to 3.0)	M	0	191	40	448	679	0.00	401.31	97.85	1083.46	1582.62
		F	0	2	4	29	35	0.00	4.04	10.70	67.87	82.61
		T	0	193	44	477	714	0.00	405.35	108.55	1151.33	1665.23
7	(3.0 to 4.0)	M	0	12	23	228	263	0.00	38.24	78.92	797.93	915.09
		F	0	0	1	17	18	0.00	0.00	3.18	59.15	62.33
		T	1	12	24	245	282	3.84	38.24	82.10	857.08	981.26
8	Semi-Medium	M	0	203	63	676	942	0.00	439.55	176.77	1881.39	2497.71
		F	0	2	5	46	53	0.00	4.04	13.88	127.02	144.94
		T	1	205	68	722	996	3.84	443.59	190.65	2008.41	2646.49
9	(4.0 to 5.0)	M	0	7	14	156	177	0.00	29.34	61.53	694.15	785.02
		F	0	1	0	12	13	0.00	4.75	0.00	53.27	58.02
		T	0	8	14	168	190	0.00	34.09	61.53	747.42	843.04
10	(5.0 to 7.5)	M	0	1	3	140	144	0.00	5.22	19.54	827.25	852.01
		F	0	0	0	14	14	0.00	0.00	0.00	86.34	86.34
		T	1	1	3	154	159	6.19	5.22	19.54	913.59	944.54
11	(7.5 to 10.0)	M	0	2	0	65	67	0.00	17.55	0.00	552.83	570.38
		F	0	0	0	2	2	0.00	0.00	0.00	16.27	16.27
		T	0	2	0	67	69	0.00	17.55	0.00	569.10	586.65
12	Medium	M	0	10	17	361	388	0.00	52.11	81.07	2074.23	2207.41
		F	0	1	0	28	29	0.00	4.75	0.00	155.88	160.63
		T	1	11	17	389	418	6.19	56.86	81.07	2230.11	2374.23
13	(10.0 to 20.0)	M	0	0	1	43	44	0.00	0.00	11.91	527.37	539.28
		F	0	0	0	1	1	0.00	0.00	0.00	11.01	11.01
		T	0	0	1	44	45	0.00	0.00	11.91	538.38	550.29
14	(20.0 & Above)	M	0	0	0	3	3	0.00	0.00	0.00	66.12	66.12
		F	0	0	0	0	0	0.00	0.00	0.00	0.00	0.00
		T	0	0	0	3	3	0.00	0.00	0.00	66.12	66.12
15	Large	M	0	0	1	46	47	0.00	0.00	11.91	593.49	605.40
		F	0	0	0	1	1	0.00	0.00	0.00	11.01	11.01
		T	0	0	1	47	48	0.00	0.00	11.91	604.50	616.41
16	All Classes	M	0	801	255	5202	6258	0.00	889.39	400.42	7051.60	8341.41
		F	0	50	18	527	595	0.00	36.50	27.72	530.16	594.38
		T	9	851	273	5729	6862	16.65	925.89	428.14	7581.76	8952.44

Table 1.7: Number and Area of Operational Holdings by Size Class

District: Nainital

Tehsil: Lalkuan

S. No.	Size Class (in Ha.)	Sex	No. of Operational Holdings					Area Operated (Ha.)				
			Institutional	SC	ST	Others	Total	Institutional	SC	ST	Others	Total
1	Below 0.5	M	0	51	0	708	759	0.00	10.24	0.00	161.43	171.67
		F	0	5	0	115	120	0.00	0.79	0.00	23.20	23.99
		T	2	56	0	823	881	0.81	11.03	0.00	184.63	196.47
2	(0.5 to 1.0)	M	0	8	0	283	291	0.00	6.49	0.00	209.28	215.77
		F	0	2	0	18	20	0.00	1.35	0.00	12.49	13.84
		T	1	10	0	301	312	0.72	7.84	0.00	221.77	230.33
3	Marginal	M	0	59	0	991	1050	0.00	16.73	0.00	370.71	387.44
		F	0	7	0	133	140	0.00	2.14	0.00	35.69	37.83
		T	3	66	0	1124	1193	1.53	18.87	0.00	406.40	426.80
4	(1.0 to 2.0)	M	0	5	0	286	291	0.00	7.44	0.00	404.99	412.43
		F	0	2	0	19	21	0.00	2.86	0.00	27.32	30.18
		T	1	7	0	305	313	1.60	10.30	0.00	432.31	444.21
5	Small	M	0	5	0	286	291	0.00	7.44	0.00	404.99	412.43
		F	0	2	0	19	21	0.00	2.86	0.00	27.32	30.18
		T	1	7	0	305	313	1.60	10.30	0.00	432.31	444.21
6	(2.0 to 3.0)	M	0	4	0	235	239	0.00	8.83	0.00	567.93	576.76
		F	0	0	0	11	11	0.00	0.00	0.00	25.03	25.03
		T	1	4	0	246	251	2.02	8.83	0.00	592.96	603.81
7	(3.0 to 4.0)	M	0	2	0	84	86	0.00	7.10	0.00	288.59	295.69
		F	0	0	0	3	3	0.00	0.00	0.00	10.26	10.26
		T	0	2	0	87	89	0.00	7.10	0.00	298.85	305.95
8	Semi-Medium	M	0	6	0	319	325	0.00	15.93	0.00	856.52	872.45
		F	0	0	0	14	14	0.00	0.00	0.00	35.29	35.29
		T	1	6	0	333	340	2.02	15.93	0.00	891.81	909.76
9	(4.0 to 5.0)	M	0	1	0	43	44	0.00	4.65	0.00	195.18	199.83
		F	0	0	0	1	1	0.00	0.00	0.00	4.42	4.42
		T	0	1	0	44	45	0.00	4.65	0.00	199.60	204.25
10	(5.0 to 7.5)	M	0	0	0	31	31	0.00	0.00	0.00	185.77	185.77
		F	0	0	0	0	0	0.00	0.00	0.00	0.00	0.00
		T	0	0	0	31	31	0.00	0.00	0.00	185.77	185.77
11	(7.5 to 10.0)	M	0	0	0	13	13	0.00	0.00	0.00	109.93	109.93
		F	0	0	0	0	0	0.00	0.00	0.00	0.00	0.00
		T	1	0	0	13	14	9.92	0.00	0.00	109.93	119.85
12	Medium	M	0	1	0	87	88	0.00	4.65	0.00	490.88	495.53
		F	0	0	0	1	1	0.00	0.00	0.00	4.42	4.42
		T	1	1	0	88	90	9.92	4.65	0.00	495.30	509.87
13	(10.0 to 20.0)	M	0	0	0	10	10	0.00	0.00	0.00	119.00	119.00
		F	0	0	0	0	0	0.00	0.00	0.00	0.00	0.00
		T	0	0	0	10	10	0.00	0.00	0.00	119.00	119.00
14	(20.0 & Above)	M	0	0	0	1	1	0.00	0.00	0.00	32.03	32.03
		F	0	0	0	0	0	0.00	0.00	0.00	0.00	0.00
		T	0	0	0	1	1	0.00	0.00	0.00	32.03	32.03
15	Large	M	0	0	0	11	11	0.00	0.00	0.00	151.03	151.03
		F	0	0	0	0	0	0.00	0.00	0.00	0.00	0.00
		T	0	0	0	11	11	0.00	0.00	0.00	151.03	151.03
16	All Classes	M	0	71	0	1694	1765	0.00	44.75	0.00	2274.13	2318.88
		F	0	9	0	167	176	0.00	5.00	0.00	102.72	107.72
		T	6	80	0	1861	1947	15.07	49.75	0.00	2376.85	2441.67

Table 1.7: Number and Area of Operational Holdings by Size Class

District: Pithoragarh

Tehsil: Berinag

S. No.	Size Class (in Ha.)	Sex	No. of Operational Holdings					Area Operated (Ha.)				
			Institutional	SC	ST	Others	Total	Institutional	SC	ST	Others	Total
1	Below 0.5	M	0	1575	20	3224	4819	0.00	418.20	2.61	896.04	1316.85
		F	0	222	6	639	867	0.00	57.02	0.76	187.74	245.52
		T	5	1797	26	3863	5691	0.99	475.22	3.37	1083.78	1563.36
2	(0.5 to 1.0)	M	0	574	6	2480	3060	0.00	392.99	4.15	1759.51	2156.65
		F	0	64	2	458	524	0.00	43.70	1.36	327.65	372.71
		T	0	638	8	2938	3584	0.00	436.69	5.51	2087.16	2529.36
3	Marginal	<b>M</b>	<b>0</b>	<b>2149</b>	<b>26</b>	<b>5704</b>	<b>7879</b>	<b>0.00</b>	<b>811.19</b>	<b>6.76</b>	<b>2655.55</b>	<b>3473.50</b>
		<b>F</b>	<b>0</b>	<b>286</b>	<b>8</b>	<b>1097</b>	<b>1391</b>	<b>0.00</b>	<b>100.72</b>	<b>2.12</b>	<b>515.39</b>	<b>618.23</b>
		<b>T</b>	<b>5</b>	<b>2435</b>	<b>34</b>	<b>6801</b>	<b>9275</b>	<b>0.99</b>	<b>911.91</b>	<b>8.88</b>	<b>3170.94</b>	<b>4092.72</b>
4	(1.0 to 2.0)	M	0	77	3	764	844	0.00	98.31	3.94	989.05	1091.30
		F	0	7	0	106	113	0.00	8.86	0.00	135.83	144.69
		T	4	84	3	870	961	4.28	107.17	3.94	1124.88	1240.27
5	Small	<b>M</b>	<b>0</b>	<b>77</b>	<b>3</b>	<b>764</b>	<b>844</b>	<b>0.00</b>	<b>98.31</b>	<b>3.94</b>	<b>989.05</b>	<b>1091.30</b>
		<b>F</b>	<b>0</b>	<b>7</b>	<b>0</b>	<b>106</b>	<b>113</b>	<b>0.00</b>	<b>8.86</b>	<b>0.00</b>	<b>135.83</b>	<b>144.69</b>
		<b>T</b>	<b>4</b>	<b>84</b>	<b>3</b>	<b>870</b>	<b>961</b>	<b>4.28</b>	<b>107.17</b>	<b>3.94</b>	<b>1124.88</b>	<b>1240.27</b>
6	(2.0 to 3.0)	M	0	3	1	60	64	0.00	6.94	2.44	140.18	149.56
		F	0	0	1	6	7	0.00	0.00	2.76	14.51	17.27
		T	0	3	2	66	71	0.00	6.94	5.20	154.69	166.83
7	(3.0 to 4.0)	M	0	0	0	13	13	0.00	0.00	0.00	44.62	44.62
		F	0	0	0	1	1	0.00	0.00	0.00	3.67	3.67
		T	0	0	0	14	14	0.00	0.00	0.00	48.29	48.29
8	Semi-Medium	<b>M</b>	<b>0</b>	<b>3</b>	<b>1</b>	<b>73</b>	<b>77</b>	<b>0.00</b>	<b>6.94</b>	<b>2.44</b>	<b>184.80</b>	<b>194.18</b>
		<b>F</b>	<b>0</b>	<b>0</b>	<b>1</b>	<b>7</b>	<b>8</b>	<b>0.00</b>	<b>0.00</b>	<b>2.76</b>	<b>18.18</b>	<b>20.94</b>
		<b>T</b>	<b>0</b>	<b>3</b>	<b>2</b>	<b>80</b>	<b>85</b>	<b>0.00</b>	<b>6.94</b>	<b>5.20</b>	<b>202.98</b>	<b>215.12</b>
9	(4.0 to 5.0)	M	0	0	0	4	4	0.00	0.00	0.00	18.31	18.31
		F	0	0	0	0	0	0.00	0.00	0.00	0.00	0.00
		T	0	0	0	4	4	0.00	0.00	0.00	18.31	18.31
10	(5.0 to 7.5)	M	0	0	0	0	0	0.00	0.00	0.00	0.00	0.00
		F	0	0	0	0	0	0.00	0.00	0.00	0.00	0.00
		T	0	0	0	0	0	0.00	0.00	0.00	0.00	0.00
11	(7.5 to 10.0)	M	0	0	0	0	0	0.00	0.00	0.00	0.00	0.00
		F	0	0	0	0	0	0.00	0.00	0.00	0.00	0.00
		T	0	0	0	0	0	0.00	0.00	0.00	0.00	0.00
12	Medium	<b>M</b>	<b>0</b>	<b>0</b>	<b>0</b>	<b>4</b>	<b>4</b>	<b>0.00</b>	<b>0.00</b>	<b>0.00</b>	<b>18.31</b>	<b>18.31</b>
		<b>F</b>	<b>0</b>	<b>0</b>	<b>0</b>	<b>0</b>	<b>0</b>	<b>0.00</b>	<b>0.00</b>	<b>0.00</b>	<b>0.00</b>	<b>0.00</b>
		<b>T</b>	<b>0</b>	<b>0</b>	<b>0</b>	<b>4</b>	<b>4</b>	<b>0.00</b>	<b>0.00</b>	<b>0.00</b>	<b>18.31</b>	<b>18.31</b>
13	(10.0 to 20.0)	M	0	0	0	0	0	0.00	0.00	0.00	0.00	0.00
		F	0	0	0	0	0	0.00	0.00	0.00	0.00	0.00
		T	0	0	0	0	0	0.00	0.00	0.00	0.00	0.00
14	(20.0 & Above)	M	0	0	0	0	0	0.00	0.00	0.00	0.00	0.00
		F	0	0	0	0	0	0.00	0.00	0.00	0.00	0.00
		T	0	0	0	0	0	0.00	0.00	0.00	0.00	0.00
15	Large	<b>M</b>	<b>0</b>	<b>0</b>	<b>0</b>	<b>0</b>	<b>0</b>	<b>0.00</b>	<b>0.00</b>	<b>0.00</b>	<b>0.00</b>	<b>0.00</b>
		<b>F</b>	<b>0</b>	<b>0</b>	<b>0</b>	<b>0</b>	<b>0</b>	<b>0.00</b>	<b>0.00</b>	<b>0.00</b>	<b>0.00</b>	<b>0.00</b>
		<b>T</b>	<b>0</b>	<b>0</b>	<b>0</b>	<b>0</b>	<b>0</b>	<b>0.00</b>	<b>0.00</b>	<b>0.00</b>	<b>0.00</b>	<b>0.00</b>
16	All Classes	<b>M</b>	<b>0</b>	<b>2229</b>	<b>30</b>	<b>6545</b>	<b>8804</b>	<b>0.00</b>	<b>916.44</b>	<b>13.14</b>	<b>3847.71</b>	<b>4777.29</b>
		<b>F</b>	<b>0</b>	<b>293</b>	<b>9</b>	<b>1210</b>	<b>1512</b>	<b>0.00</b>	<b>109.58</b>	<b>4.88</b>	<b>669.40</b>	<b>783.86</b>
		<b>T</b>	<b>9</b>	<b>2522</b>	<b>39</b>	<b>7755</b>	<b>10325</b>	<b>5.270</b>	<b>1026.020</b>	<b>18.020</b>	<b>4517.110</b>	<b>5566.420</b>



Table 1.7: Number and Area of Operational Holdings by Size Class

District: Pithoragarh

Tehsil: Dharchula

S. No.	Size Class (in Ha.)	Sex	No. of Operational Holdings					Area Operated (Ha.)				
			Institutional	SC	ST	Others	Total	Institutional	SC	ST	Others	Total
1	Below 0.5	M	0	1040	1181	4183	6404	0.00	239.26	300.50	1154.11	1693.87
		F	0	101	114	370	585	0.00	22.60	28.90	97.24	148.74
		T	5	1141	1295	4553	6994	1.18	261.86	329.40	1251.35	1843.79
2	(0.5 to 1.0)	M	0	137	415	1479	2031	0.00	96.16	283.77	1041.25	1421.18
		F	0	17	30	67	114	0.00	12.18	21.70	43.72	77.60
		T	1	154	445	1546	2146	0.64	108.34	305.47	1084.97	1499.42
3	Marginal	<b>M</b>	<b>0</b>	<b>1177</b>	<b>1596</b>	<b>5662</b>	<b>8435</b>	<b>0.00</b>	<b>335.42</b>	<b>584.27</b>	<b>2195.36</b>	<b>3115.05</b>
		<b>F</b>	<b>0</b>	<b>118</b>	<b>144</b>	<b>437</b>	<b>699</b>	<b>0.00</b>	<b>34.78</b>	<b>50.60</b>	<b>140.96</b>	<b>226.34</b>
		<b>T</b>	<b>6</b>	<b>1295</b>	<b>1740</b>	<b>6099</b>	<b>9140</b>	<b>1.82</b>	<b>370.20</b>	<b>634.87</b>	<b>2336.32</b>	<b>3343.21</b>
4	(1.0 to 2.0)	M	0	36	188	330	554	0.00	52.68	258.34	453.69	764.71
		F	0	4	20	10	34	0.00	5.48	28.62	11.81	45.91
		T	1	40	208	340	589	1.01	58.16	286.96	465.50	811.63
5	Small	<b>M</b>	<b>0</b>	<b>36</b>	<b>188</b>	<b>330</b>	<b>554</b>	<b>0.00</b>	<b>52.68</b>	<b>258.34</b>	<b>453.69</b>	<b>764.71</b>
		<b>F</b>	<b>0</b>	<b>4</b>	<b>20</b>	<b>10</b>	<b>34</b>	<b>0.00</b>	<b>5.48</b>	<b>28.62</b>	<b>11.81</b>	<b>45.91</b>
		<b>T</b>	<b>1</b>	<b>40</b>	<b>208</b>	<b>340</b>	<b>589</b>	<b>1.01</b>	<b>58.16</b>	<b>286.96</b>	<b>465.50</b>	<b>811.63</b>
6	(2.0 to 3.0)	M	0	3	39	31	73	0.00	7.09	92.92	73.29	173.30
		F	0	0	2	0	2	0.00	0.00	4.37	0.00	4.37
		T	0	3	41	31	75	0.00	7.09	97.29	73.29	177.67
7	(3.0 to 4.0)	M	0	0	4	6	10	0.00	0.00	14.32	21.26	35.58
		F	0	0	0	0	0	0.00	0.00	0.00	0.00	0.00
		T	0	0	4	6	10	0.00	0.00	14.32	21.26	35.58
8	Semi-Medium	<b>M</b>	<b>0</b>	<b>3</b>	<b>43</b>	<b>37</b>	<b>83</b>	<b>0.00</b>	<b>7.09</b>	<b>107.24</b>	<b>94.55</b>	<b>208.88</b>
		<b>F</b>	<b>0</b>	<b>0</b>	<b>2</b>	<b>0</b>	<b>2</b>	<b>0.00</b>	<b>0.00</b>	<b>4.37</b>	<b>0.00</b>	<b>4.37</b>
		<b>T</b>	<b>0</b>	<b>3</b>	<b>45</b>	<b>37</b>	<b>85</b>	<b>0.00</b>	<b>7.09</b>	<b>111.61</b>	<b>94.55</b>	<b>213.25</b>
9	(4.0 to 5.0)	M	0	0	2	0	2	0.00	0.00	8.97	0.00	8.97
		F	0	0	0	0	0	0.00	0.00	0.00	0.00	0.00
		T	0	0	2	0	2	0.00	0.00	8.97	0.00	8.97
10	(5.0 to 7.5)	M	0	0	1	0	1	0.00	0.00	5.87	0.00	5.87
		F	0	0	0	0	0	0.00	0.00	0.00	0.00	0.00
		T	2	0	1	0	3	12.57	0.00	5.87	0.00	18.44
11	(7.5 to 10.0)	M	0	0	0	0	0	0.00	0.00	0.00	0.00	0.00
		F	0	0	0	0	0	0.00	0.00	0.00	0.00	0.00
		T	0	0	0	0	0	0.00	0.00	0.00	0.00	0.00
12	Medium	<b>M</b>	<b>0</b>	<b>0</b>	<b>3</b>	<b>0</b>	<b>3</b>	<b>0.00</b>	<b>0.00</b>	<b>14.84</b>	<b>0.00</b>	<b>14.84</b>
		<b>F</b>	<b>0</b>	<b>0</b>	<b>0</b>	<b>0</b>	<b>0</b>	<b>0.00</b>	<b>0.00</b>	<b>0.00</b>	<b>0.00</b>	<b>0.00</b>
		<b>T</b>	<b>2</b>	<b>0</b>	<b>3</b>	<b>0</b>	<b>5</b>	<b>12.57</b>	<b>0.00</b>	<b>14.84</b>	<b>0.00</b>	<b>27.41</b>
13	(10.0 to 20.0)	M	0	0	0	0	0	0.00	0.00	0.00	0.00	0.00
		F	0	0	0	0	0	0.00	0.00	0.00	0.00	0.00
		T	1	0	0	0	1	18.25	0.00	0.00	0.00	18.25
14	(20.0 & Above)	M	0	0	0	0	0	0.00	0.00	0.00	0.00	0.00
		F	0	0	0	0	0	0.00	0.00	0.00	0.00	0.00
		T	0	0	0	0	0	0.00	0.00	0.00	0.00	0.00
15	Large	<b>M</b>	<b>0</b>	<b>0</b>	<b>0</b>	<b>0</b>	<b>0</b>	<b>0.00</b>	<b>0.00</b>	<b>0.00</b>	<b>0.00</b>	<b>0.00</b>
		<b>F</b>	<b>0</b>	<b>0</b>	<b>0</b>	<b>0</b>	<b>0</b>	<b>0.00</b>	<b>0.00</b>	<b>0.00</b>	<b>0.00</b>	<b>0.00</b>
		<b>T</b>	<b>1</b>	<b>0</b>	<b>0</b>	<b>0</b>	<b>1</b>	<b>18.25</b>	<b>0.00</b>	<b>0.00</b>	<b>0.00</b>	<b>18.25</b>
16	All Classes	<b>M</b>	<b>0</b>	<b>1216</b>	<b>1830</b>	<b>6029</b>	<b>9075</b>	<b>0.00</b>	<b>395.19</b>	<b>964.69</b>	<b>2743.60</b>	<b>4103.48</b>
		<b>F</b>	<b>0</b>	<b>122</b>	<b>166</b>	<b>447</b>	<b>735</b>	<b>0.00</b>	<b>40.26</b>	<b>83.59</b>	<b>152.77</b>	<b>276.62</b>
		<b>T</b>	<b>10</b>	<b>1338</b>	<b>1996</b>	<b>6476</b>	<b>9820</b>	<b>33.65</b>	<b>435.45</b>	<b>1048.28</b>	<b>2896.37</b>	<b>4413.75</b>

Table 1.7: Number and Area of Operational Holdings by Size Class

District: Pithoragarh

Tehsil: Didihaat

S. No.	Size Class (in Ha.)	Sex	No. of Operational Holdings					Area Operated (Ha.)				
			Institutional	SC	ST	Others	Total	Institutional	SC	ST	Others	Total
1	Below 0.5	M	0	1302	7	2834	4143	0.00	321.42	2.03	776.82	1100.27
		F	0	113	6	396	515	0.00	27.25	2.23	110.19	139.67
		T	2	1415	13	3230	4660	0.77	348.67	4.26	887.01	1240.71
2	(0.5 to 1.0)	M	0	370	14	2290	2674	0.00	245.20	9.52	1619.52	1874.24
		F	0	32	1	329	362	0.00	21.53	0.51	237.22	259.26
		T	0	402	15	2619	3036	0.00	266.73	10.03	1856.74	2133.50
3	Marginal	M	0	1672	21	5124	6817	0.00	566.62	11.55	2396.34	2974.51
		F	0	145	7	725	877	0.00	48.78	2.74	347.41	398.93
		T	2	1817	28	5849	7696	0.77	615.40	14.29	2743.75	3374.21
4	(1.0 to 2.0)	M	0	71	12	941	1024	0.00	90.60	17.01	1288.25	1395.86
		F	0	10	0	97	107	0.00	13.38	0.00	135.89	149.27
		T	0	81	12	1038	1131	0.00	103.98	17.01	1424.14	1545.13
5	Small	M	0	71	12	941	1024	0.00	90.60	17.01	1288.25	1395.86
		F	0	10	0	97	107	0.00	13.38	0.00	135.89	149.27
		T	0	81	12	1038	1131	0.00	103.98	17.01	1424.14	1545.13
6	(2.0 to 3.0)	M	0	1	0	178	179	0.00	2.23	0.00	430.76	432.99
		F	0	0	0	12	12	0.00	0.00	0.00	26.63	26.63
		T	0	1	0	190	191	0.00	2.23	0.00	457.39	459.62
7	(3.0 to 4.0)	M	0	3	1	17	21	0.00	10.02	3.89	57.10	71.01
		F	0	0	0	0	0	0.00	0.00	0.00	0.00	0.00
		T	0	3	1	17	21	0.00	10.02	3.89	57.10	71.01
8	Semi-Medium	M	0	4	1	195	200	0.00	12.25	3.89	487.86	504.00
		F	0	0	0	12	12	0.00	0.00	0.00	26.63	26.63
		T	0	4	1	207	212	0.00	12.25	3.89	514.49	530.63
9	(4.0 to 5.0)	M	0	0	0	3	3	0.00	0.00	0.00	14.11	14.11
		F	0	0	0	0	0	0.00	0.00	0.00	0.00	0.00
		T	0	0	0	3	3	0.00	0.00	0.00	14.11	14.11
10	(5.0 to 7.5)	M	0	0	0	4	4	0.00	0.00	0.00	22.13	22.13
		F	0	0	0	0	0	0.00	0.00	0.00	0.00	0.00
		T	1	0	0	4	5	5.43	0.00	0.00	22.13	27.56
11	(7.5 to 10.0)	M	0	0	0	0	0	0.00	0.00	0.00	0.00	0.00
		F	0	0	0	0	0	0.00	0.00	0.00	0.00	0.00
		T	0	0	0	0	0	0.00	0.00	0.00	0.00	0.00
12	Medium	M	0	0	0	7	7	0.00	0.00	0.00	36.24	36.24
		F	0	0	0	0	0	0.00	0.00	0.00	0.00	0.00
		T	1	0	0	7	8	5.43	0.00	0.00	36.24	41.67
13	(10.0 to 20.0)	M	0	0	0	0	0	0.00	0.00	0.00	0.00	0.00
		F	0	0	0	0	0	0.00	0.00	0.00	0.00	0.00
		T	0	0	0	0	0	0.00	0.00	0.00	0.00	0.00
14	(20.0 & Above)	M	0	0	0	0	0	0.00	0.00	0.00	0.00	0.00
		F	0	0	0	0	0	0.00	0.00	0.00	0.00	0.00
		T	0	0	0	0	0	0.00	0.00	0.00	0.00	0.00
15	Large	M	0	0	0	0	0	0.00	0.00	0.00	0.00	0.00
		F	0	0	0	0	0	0.00	0.00	0.00	0.00	0.00
		T	0	0	0	0	0	0.00	0.00	0.00	0.00	0.00
16	All Classes	M	0	1747	34	6267	8048	0.00	669.47	32.45	4208.69	4910.61
		F	0	155	7	834	996	0.00	62.16	2.74	509.93	574.83
		T	3	1902	41	7101	9047	6.20	731.63	35.19	4718.62	5491.64

Table 1.7: Number and Area of Operational Holdings by Size Class

District: Pithoragarh

Tehsil: Gangolihaat

S. No.	Size Class (in Ha.)	Sex	No. of Operational Holdings					Area Operated (Ha.)				
			Institutional	SC	ST	Others	Total	Institutional	SC	ST	Others	Total
1	Below 0.5	M	0	2224	0	4181	6405	0.00	617.05	0.00	1263.13	1880.18
		F	0	233	0	777	1010	0.00	55.06	0.00	243.79	298.85
		T	0	2457	0	4958	7415	0.00	672.11	0.00	1506.92	2179.03
2	(0.5 to 1.0)	M	0	676	0	3560	4236	0.00	409.45	0.00	2175.26	2584.71
		F	0	40	0	538	578	0.00	29.26	0.00	270.33	299.59
		T	0	716	0	4098	4814	0.00	438.71	0.00	2445.59	2884.30
3	Marginal	M	0	2900	0	7741	10641	0.00	1026.50	0.00	3438.39	4464.89
		F	0	273	0	1315	1588	0.00	84.32	0.00	514.12	598.44
		T	0	3173	0	9056	12229	0.00	1110.82	0.00	3952.51	5063.33
4	(1.0 to 2.0)	M	0	101	0	972	1073	0.00	128.43	0.00	1240.80	1369.23
		F	0	6	0	68	74	0.00	7.51	0.00	86.42	93.93
		T	0	107	0	1040	1147	0.00	135.94	0.00	1327.22	1463.16
5	Small	M	0	101	0	972	1073	0.00	128.43	0.00	1240.80	1369.23
		F	0	6	0	68	74	0.00	7.51	0.00	86.42	93.93
		T	0	107	0	1040	1147	0.00	135.94	0.00	1327.22	1463.16
6	(2.0 to 3.0)	M	0	14	0	110	124	0.00	34.46	0.00	256.79	291.25
		F	0	0	0	16	16	0.00	0.00	0.00	37.88	37.88
		T	0	14	0	126	140	0.00	34.46	0.00	294.67	329.13
7	(3.0 to 4.0)	M	0	1	1	8	10	0.00	3.02	3.79	30.14	36.95
		F	0	0	0	0	0	0.00	0.00	0.00	0.00	0.00
		T	0	1	1	8	10	0.00	3.02	3.79	30.14	36.95
8	Semi-Medium	M	0	15	1	118	134	0.00	37.48	3.79	286.93	328.20
		F	0	0	0	16	16	0.00	0.00	0.00	37.88	37.88
		T	0	15	1	134	150	0.00	37.48	3.79	324.81	366.08
9	(4.0 to 5.0)	M	0	0	0	2	2	0.00	0.00	0.00	8.95	8.95
		F	0	0	0	0	0	0.00	0.00	0.00	0.00	0.00
		T	0	0	0	2	2	0.00	0.00	0.00	8.95	8.95
10	(5.0 to 7.5)	M	0	0	0	2	2	0.00	0.00	0.00	11.06	11.06
		F	0	0	0	0	0	0.00	0.00	0.00	0.00	0.00
		T	0	0	0	2	2	0.00	0.00	0.00	11.06	11.06
11	(7.5 to 10.0)	M	0	0	0	0	0	0.00	0.00	0.00	0.00	0.00
		F	0	0	0	0	0	0.00	0.00	0.00	0.00	0.00
		T	0	0	0	0	0	0.00	0.00	0.00	0.00	0.00
12	Medium	M	0	0	0	4	4	0.00	0.00	0.00	20.01	20.01
		F	0	0	0	0	0	0.00	0.00	0.00	0.00	0.00
		T	0	0	0	4	4	0.00	0.00	0.00	20.01	20.01
13	(10.0 to 20.0)	M	0	0	0	0	0	0.00	0.00	0.00	0.00	0.00
		F	0	0	0	0	0	0.00	0.00	0.00	0.00	0.00
		T	0	0	0	0	0	0.00	0.00	0.00	0.00	0.00
14	(20.0 & Above)	M	0	0	0	0	0	0.00	0.00	0.00	0.00	0.00
		F	0	0	0	0	0	0.00	0.00	0.00	0.00	0.00
		T	0	0	0	0	0	0.00	0.00	0.00	0.00	0.00
15	Large	M	0	0	0	0	0	0.00	0.00	0.00	0.00	0.00
		F	0	0	0	0	0	0.00	0.00	0.00	0.00	0.00
		T	0	0	0	0	0	0.00	0.00	0.00	0.00	0.00
16	All Classes	M	0	3016	1	8835	11852	0.00	1192.41	3.79	4986.13	6182.33
		F	0	279	0	1399	1678	0.00	91.83	0.00	638.42	730.25
		T	0	3295	1	10234	13530	0.00	1284.24	3.79	5624.55	6912.58

Table 1.7: Number and Area of Operational Holdings by Size Class

District: Pithoragarh

Tehsil: Munsyari

S. No.	Size Class (in Ha.)	Sex	No. of Operational Holdings					Area Operated (Ha.)				
			Institutional	SC	ST	Others	Total	Institutional	SC	ST	Others	Total
1	Below 0.5	M	0	947	700	3284	4931	0.00	243.32	213.06	828.67	1285.05
		F	0	93	142	280	515	0.00	24.39	44.34	87.55	156.28
		T	6	1040	842	3564	5452	0.73	267.71	257.40	916.22	1442.06
2	(0.5 to 1.0)	M	0	320	533	1876	2729	0.00	216.01	371.26	1354.92	1942.19
		F	0	37	62	167	266	0.00	24.63	43.81	122.72	191.16
		T	0	357	595	2043	2995	0.00	240.64	415.07	1477.64	2133.35
3	Marginal	M	0	1267	1233	5160	7660	0.00	459.33	584.32	2183.59	3227.24
		F	0	130	204	447	781	0.00	49.02	88.15	210.27	347.44
		T	6	1397	1437	5607	8447	0.73	508.35	672.47	2393.86	3575.41
4	(1.0 to 2.0)	M	0	63	127	925	1115	0.00	86.08	183.26	1274.27	1543.61
		F	0	6	12	55	73	0.00	7.81	17.01	73.71	98.53
		T	0	69	139	980	1188	0.00	93.89	200.27	1347.98	1642.14
5	Small	M	0	63	127	925	1115	0.00	86.08	183.26	1274.27	1543.61
		F	0	6	12	55	73	0.00	7.81	17.01	73.71	98.53
		T	0	69	139	980	1188	0.00	93.89	200.27	1347.98	1642.14
6	(2.0 to 3.0)	M	0	7	24	197	228	0.00	16.21	58.75	463.62	538.58
		F	0	0	5	3	8	0.00	0.00	10.82	7.30	18.12
		T	0	7	29	200	236	0.00	16.21	69.57	470.92	556.70
7	(3.0 to 4.0)	M	0	1	5	25	31	0.00	3.01	18.69	86.01	107.71
		F	0	0	0	1	1	0.00	0.00	0.00	3.52	3.52
		T	1	1	5	26	33	3.71	3.01	18.69	89.53	114.94
8	Semi-Medium	M	0	8	29	222	259	0.00	19.22	77.44	549.63	646.29
		F	0	0	5	4	9	0.00	0.00	10.82	10.82	21.64
		T	1	8	34	226	269	3.71	19.22	88.26	560.45	671.64
9	(4.0 to 5.0)	M	0	0	1	4	5	0.00	0.00	4.06	17.37	21.43
		F	0	0	0	0	0	0.00	0.00	0.00	0.00	0.00
		T	1	0	1	4	6	4.43	0.00	4.06	17.37	25.86
10	(5.0 to 7.5)	M	0	0	2	3	5	0.00	0.00	13.19	19.27	32.46
		F	0	0	0	0	0	0.00	0.00	0.00	0.00	0.00
		T	0	0	2	3	5	0.00	0.00	13.19	19.27	32.46
11	(7.5 to 10.0)	M	0	0	0	0	0	0.00	0.00	0.00	0.00	0.00
		F	0	0	0	0	0	0.00	0.00	0.00	0.00	0.00
		T	0	0	0	0	0	0.00	0.00	0.00	0.00	0.00
12	Medium	M	0	0	3	7	10	0.00	0.00	17.25	36.64	53.89
		F	0	0	0	0	0	0.00	0.00	0.00	0.00	0.00
		T	1	0	3	7	11	4.43	0.00	17.25	36.64	58.32
13	(10.0 to 20.0)	M	0	0	0	0	0	0.00	0.00	0.00	0.00	0.00
		F	0	0	0	0	0	0.00	0.00	0.00	0.00	0.00
		T	0	0	0	0	0	0.00	0.00	0.00	0.00	0.00
14	(20.0 & Above)	M	0	0	0	0	0	0.00	0.00	0.00	0.00	0.00
		F	0	0	0	0	0	0.00	0.00	0.00	0.00	0.00
		T	0	0	0	0	0	0.00	0.00	0.00	0.00	0.00
15	Large	M	0	0	0	0	0	0.00	0.00	0.00	0.00	0.00
		F	0	0	0	0	0	0.00	0.00	0.00	0.00	0.00
		T	0	0	0	0	0	0.00	0.00	0.00	0.00	0.00
16	All Classes	M	0	1338	1392	6314	9044	0.00	564.63	862.27	4044.13	5471.03
		F	0	136	221	506	863	0.00	56.83	115.98	294.80	467.61
		T	8	1474	1613	6820	9915	8.87	621.46	978.25	4338.93	5947.51

Table 1.7: Number and Area of Operational Holdings by Size Class

District: Pithoragarh

Tehsil: Pithoragarh

S. No.	Size Class (in Ha.)	Sex	No. of Operational Holdings					Area Operated (Ha.)				
			Institutional	SC	ST	Others	Total	Institutional	SC	ST	Others	Total
1	Below 0.5	M	0	3015	0	7417	10432	0.00	775.91	0.00	2190.03	2965.94
		F	0	369	0	1191	1560	0.00	88.97	0.00	358.79	447.76
		T	1	3384	0	8608	11993	0.11	864.88	0.00	2548.82	3413.81
2	(0.5 to 1.0)	M	0	716	0	4484	5200	0.00	501.29	0.00	3211.14	3712.43
		F	0	73	0	568	641	0.00	49.84	0.00	404.16	454.00
		T	0	789	0	5052	5841	0.00	551.13	0.00	3615.30	4166.43
3	Marginal	M	0	3731	0	11901	15632	0.00	1277.20	0.00	5401.17	6678.37
		F	0	442	0	1759	2201	0.00	138.81	0.00	762.95	901.76
		T	1	4173	0	13660	17834	0.11	1416.01	0.00	6164.12	7580.24
4	(1.0 to 2.0)	M	0	111	0	1602	1713	0.00	152.06	0.00	2183.89	2335.95
		F	0	10	0	151	161	0.00	13.71	0.00	201.44	215.15
		T	1	121	0	1753	1875	1.11	165.77	0.00	2385.33	2552.21
5	Small	M	0	111	0	1602	1713	0.00	152.06	0.00	2183.89	2335.95
		F	0	10	0	151	161	0.00	13.71	0.00	201.44	215.15
		T	1	121	0	1753	1875	1.11	165.77	0.00	2385.33	2552.21
6	(2.0 to 3.0)	M	0	14	0	193	207	0.00	34.67	0.00	464.54	499.21
		F	0	0	0	12	12	0.00	0.00	0.00	30.22	30.22
		T	0	14	0	205	219	0.00	34.67	0.00	494.76	529.43
7	(3.0 to 4.0)	M	0	2	0	57	59	0.00	7.78	0.00	203.02	210.80
		F	0	0	0	2	2	0.00	0.00	0.00	7.54	7.54
		T	0	2	0	59	61	0.00	7.78	0.00	210.56	218.34
8	Semi-Medium	M	0	16	0	250	266	0.00	42.45	0.00	667.56	710.01
		F	0	0	0	14	14	0.00	0.00	0.00	37.76	37.76
		T	0	16	0	264	280	0.00	42.45	0.00	705.32	747.77
9	(4.0 to 5.0)	M	0	0	0	13	13	0.00	0.00	0.00	61.33	61.33
		F	0	0	0	1	1	0.00	0.00	0.00	4.87	4.87
		T	0	0	0	14	14	0.00	0.00	0.00	66.20	66.20
10	(5.0 to 7.5)	M	0	0	0	2	2	0.00	0.00	0.00	10.02	10.02
		F	0	0	0	0	0	0.00	0.00	0.00	0.00	0.00
		T	0	0	0	2	2	0.00	0.00	0.00	10.02	10.02
11	(7.5 to 10.0)	M	0	0	0	0	0	0.00	0.00	0.00	0.00	0.00
		F	0	0	0	0	0	0.00	0.00	0.00	0.00	0.00
		T	0	0	0	0	0	0.00	0.00	0.00	0.00	0.00
12	Medium	M	0	0	0	15	15	0.00	0.00	0.00	71.35	71.35
		F	0	0	0	1	1	0.00	0.00	0.00	4.87	4.87
		T	0	0	0	16	16	0.00	0.00	0.00	76.22	76.22
13	(10.0 to 20.0)	M	0	0	0	0	0	0.00	0.00	0.00	0.00	0.00
		F	0	0	0	0	0	0.00	0.00	0.00	0.00	0.00
		T	0	0	0	0	0	0.00	0.00	0.00	0.00	0.00
14	(20.0 & Above)	M	0	0	0	0	0	0.00	0.00	0.00	0.00	0.00
		F	0	0	0	0	0	0.00	0.00	0.00	0.00	0.00
		T	0	0	0	0	0	0.00	0.00	0.00	0.00	0.00
15	Large	M	0	0	0	0	0	0.00	0.00	0.00	0.00	0.00
		F	0	0	0	0	0	0.00	0.00	0.00	0.00	0.00
		T	0	0	0	0	0	0.00	0.00	0.00	0.00	0.00
16	All Classes	M	0	3858	0	13768	17626	0.00	1471.71	0.00	8323.97	9795.68
		F	0	452	0	1925	2377	0.00	152.52	0.00	1007.02	1159.54
		T	2	4310	0	15693	20005	1.22	1624.23	0.00	9330.99	10956.44

Table 1.7: Number and Area of Operational Holdings by Size Class

District: Pithoragarh

Tehsil: Devalthal

S. No.	Size Class (in Ha.)	Sex	No. of Operational Holdings					Area Operated (Ha.)				
			Institutional	SC	ST	Others	Total	Institutional	SC	ST	Others	Total
1	Below 0.5	M	0	500	0	1096	1596	0.00	108.18	0.00	311.37	419.55
		F	0	74	0	216	290	0.00	19.41	0.00	66.97	86.38
		T	0	574	0	1312	1886	0.00	127.59	0.00	378.34	505.93
2	(0.5 to 1.0)	M	0	107	0	759	866	0.00	76.20	0.00	596.11	672.31
		F	0	14	0	103	117	0.00	9.88	0.00	76.38	86.26
		T	0	121	0	862	983	0.00	86.08	0.00	672.49	758.57
3	Marginal	M	0	607	0	1855	2462	0.00	184.38	0.00	907.48	1091.86
		F	0	88	0	319	407	0.00	29.29	0.00	143.35	172.64
		T	0	695	0	2174	2869	0.00	213.67	0.00	1050.83	1264.50
4	(1.0 to 2.0)	M	0	36	0	260	296	0.00	50.76	0.00	428.97	479.73
		F	0	11	0	20	31	0.00	16.52	0.00	27.35	43.87
		T	0	47	0	280	327	0.00	67.28	0.00	456.32	523.60
5	Small	M	0	36	0	260	296	0.00	50.76	0.00	428.97	479.73
		F	0	11	0	20	31	0.00	16.52	0.00	27.35	43.87
		T	0	47	0	280	327	0.00	67.28	0.00	456.32	523.60
6	(2.0 to 3.0)	M	0	16	0	143	159	0.00	39.82	0.00	349.00	388.82
		F	0	1	0	5	6	0.00	2.46	0.00	11.85	14.31
		T	0	17	0	148	165	0.00	42.28	0.00	360.85	403.13
7	(3.0 to 4.0)	M	0	0	0	12	12	0.00	0.00	0.00	40.81	40.81
		F	0	0	0	1	1	0.00	0.00	0.00	3.98	3.98
		T	1	0	0	13	14	3.14	0.00	0.00	44.79	47.93
8	Semi-Medium	M	0	16	0	155	171	0.00	39.82	0.00	389.81	429.63
		F	0	1	0	6	7	0.00	2.46	0.00	15.83	18.29
		T	1	17	0	161	179	3.14	42.28	0.00	405.64	451.06
9	(4.0 to 5.0)	M	0	0	0	2	2	0.00	0.00	0.00	8.61	8.61
		F	0	0	0	0	0	0.00	0.00	0.00	0.00	0.00
		T	0	0	0	2	2	0.00	0.00	0.00	8.61	8.61
10	(5.0 to 7.5)	M	0	0	0	1	1	0.00	0.00	0.00	5.37	5.37
		F	0	0	0	0	0	0.00	0.00	0.00	0.00	0.00
		T	0	0	0	1	1	0.00	0.00	0.00	5.37	5.37
11	(7.5 to 10.0)	M	0	0	0	0	0	0.00	0.00	0.00	0.00	0.00
		F	0	0	0	0	0	0.00	0.00	0.00	0.00	0.00
		T	0	0	0	0	0	0.00	0.00	0.00	0.00	0.00
12	Medium	M	0	0	0	3	3	0.00	0.00	0.00	13.98	13.98
		F	0	0	0	0	0	0.00	0.00	0.00	0.00	0.00
		T	0	0	0	3	3	0.00	0.00	0.00	13.98	13.98
13	(10.0 to 20.0)	M	0	0	0	0	0	0.00	0.00	0.00	0.00	0.00
		F	0	0	0	0	0	0.00	0.00	0.00	0.00	0.00
		T	0	0	0	0	0	0.00	0.00	0.00	0.00	0.00
14	(20.0 & Above)	M	0	0	0	0	0	0.00	0.00	0.00	0.00	0.00
		F	0	0	0	0	0	0.00	0.00	0.00	0.00	0.00
		T	0	0	0	0	0	0.00	0.00	0.00	0.00	0.00
15	Large	M	0	0	0	0	0	0.00	0.00	0.00	0.00	0.00
		F	0	0	0	0	0	0.00	0.00	0.00	0.00	0.00
		T	0	0	0	0	0	0.00	0.00	0.00	0.00	0.00
16	All Classes	M	0	659	0	2273	2932	0.00	274.96	0.00	1740.24	2015.20
		F	0	100	0	345	445	0.00	48.27	0.00	186.53	234.80
		T	1	759	0	2618	3378	3.14	323.23	0.00	1926.77	2253.14

Table 1.7: Number and Area of Operational Holdings by Size Class

District: Pithoragarh

Tehsil: Kanalichheena

S. No.	Size Class (in Ha.)	Sex	No. of Operational Holdings					Area Operated (Ha.)				
			Institutional	SC	ST	Others	Total	Institutional	SC	ST	Others	Total
1	Below 0.5	M	0	357	0	1325	1682	0.00	93.68	0.00	370.95	464.63
		F	0	31	0	167	198	0.00	8.63	0.00	44.71	53.34
		T	0	388	0	1492	1880	0.00	102.31	0.00	415.66	517.97
2	(0.5 to 1.0)	M	0	115	0	945	1060	0.00	81.17	0.00	679.56	760.73
		F	0	15	0	129	144	0.00	9.62	0.00	100.77	110.39
		T	0	130	0	1074	1204	0.00	90.79	0.00	780.33	871.12
3	Marginal	M	0	472	0	2270	2742	0.00	174.85	0.00	1050.51	1225.36
		F	0	46	0	296	342	0.00	18.25	0.00	145.48	163.73
		T	0	518	0	2566	3084	0.00	193.10	0.00	1195.99	1389.09
4	(1.0 to 2.0)	M	0	48	0	566	614	0.00	65.42	0.00	758.78	824.20
		F	0	6	0	43	49	0.00	7.62	0.00	59.46	67.08
		T	0	54	0	609	663	0.00	73.04	0.00	818.24	891.28
5	Small	M	0	48	0	566	614	0.00	65.42	0.00	758.78	824.20
		F	0	6	0	43	49	0.00	7.62	0.00	59.46	67.08
		T	0	54	0	609	663	0.00	73.04	0.00	818.24	891.28
6	(2.0 to 3.0)	M	0	6	0	65	71	0.00	12.87	0.00	149.63	162.50
		F	0	0	0	1	1	0.00	0.00	0.00	2.25	2.25
		T	0	6	0	66	72	0.00	12.87	0.00	151.88	164.75
7	(3.0 to 4.0)	M	0	0	0	3	3	0.00	0.00	0.00	9.37	9.37
		F	0	0	0	0	0	0.00	0.00	0.00	0.00	0.00
		T	0	0	0	3	3	0.00	0.00	0.00	9.37	9.37
8	Semi-Medium	M	0	6	0	68	74	0.00	12.87	0.00	159.00	171.87
		F	0	0	0	1	1	0.00	0.00	0.00	2.25	2.25
		T	0	6	0	69	75	0.00	12.87	0.00	161.25	174.12
9	(4.0 to 5.0)	M	0	0	0	3	3	0.00	0.00	0.00	14.54	14.54
		F	0	0	0	0	0	0.00	0.00	0.00	0.00	0.00
		T	0	0	0	3	3	0.00	0.00	0.00	14.54	14.54
10	(5.0 to 7.5)	M	0	0	0	1	1	0.00	0.00	0.00	7.02	7.02
		F	0	0	0	0	0	0.00	0.00	0.00	0.00	0.00
		T	0	0	0	1	1	0.00	0.00	0.00	7.02	7.02
11	(7.5 to 10.0)	M	0	0	0	0	0	0.00	0.00	0.00	0.00	0.00
		F	0	0	0	0	0	0.00	0.00	0.00	0.00	0.00
		T	0	0	0	0	0	0.00	0.00	0.00	0.00	0.00
12	Medium	M	0	0	0	4	4	0.00	0.00	0.00	21.56	21.56
		F	0	0	0	0	0	0.00	0.00	0.00	0.00	0.00
		T	0	0	0	4	4	0.00	0.00	0.00	21.56	21.56
13	(10.0 to 20.0)	M	0	0	0	0	0	0.00	0.00	0.00	0.00	0.00
		F	0	0	0	0	0	0.00	0.00	0.00	0.00	0.00
		T	0	0	0	0	0	0.00	0.00	0.00	0.00	0.00
14	(20.0 & Above)	M	0	0	0	0	0	0.00	0.00	0.00	0.00	0.00
		F	0	0	0	0	0	0.00	0.00	0.00	0.00	0.00
		T	0	0	0	0	0	0.00	0.00	0.00	0.00	0.00
15	Large	M	0	0	0	0	0	0.00	0.00	0.00	0.00	0.00
		F	0	0	0	0	0	0.00	0.00	0.00	0.00	0.00
		T	0	0	0	0	0	0.00	0.00	0.00	0.00	0.00
16	All Classes	M	0	526	0	2908	3434	0.00	253.14	0.00	1989.85	2242.99
		F	0	52	0	340	392	0.00	25.87	0.00	207.19	233.06
		T	0	578	0	3248	3826	0.00	279.01	0.00	2197.04	2476.05

Table 1.7: Number and Area of Operational Holdings by Size Class

District: Udhamasinghnagar

Tehsil: Bajpur

S. No.	Size Class (in Ha.)	Sex	No. of Operational Holdings					Area Operated (Ha.)				
			Institutional	SC	ST	Others	Total	Institutional	SC	ST	Others	Total
1	Below 0.5	M	0	142	467	4747	5356	0.00	45.17	118.83	1149.18	1313.18
		F	0	11	40	588	639	0.00	4.50	11.75	142.36	158.61
		T	46	153	507	5335	6041	10.70	49.67	130.58	1291.54	1482.49
2	(0.5 to 1.0)	M	0	52	292	2596	2940	0.00	36.80	214.39	1880.94	2132.13
		F	0	0	18	327	345	0.00	0.00	11.86	237.57	249.43
		T	27	52	310	2923	3312	19.19	36.80	226.25	2118.51	2400.75
3	Marginal	M	0	194	759	7343	8296	0.00	81.97	333.22	3030.12	3445.31
		F	0	11	58	915	984	0.00	4.50	23.61	379.93	408.04
		T	73	205	817	8258	9353	29.89	86.47	356.83	3410.05	3883.24
4	(1.0 to 2.0)	M	0	26	268	2566	2860	0.00	34.18	385.14	3645.98	4065.30
		F	0	3	24	314	341	0.00	3.87	34.81	443.16	481.84
		T	12	29	292	2880	3213	15.54	38.05	419.95	4089.14	4562.68
5	Small	M	0	26	268	2566	2860	0.00	34.18	385.14	3645.98	4065.30
		F	0	3	24	314	341	0.00	3.87	34.81	443.16	481.84
		T	12	29	292	2880	3213	15.54	38.05	419.95	4089.14	4562.68
6	(2.0 to 3.0)	M	0	8	155	1358	1521	0.00	19.72	378.83	3274.37	3672.92
		F	0	0	8	184	192	0.00	0.00	19.87	427.98	447.85
		T	4	8	163	1542	1717	9.75	19.72	398.70	3702.35	4130.52
7	(3.0 to 4.0)	M	0	7	107	637	751	0.00	22.49	368.52	2196.93	2587.94
		F	0	0	6	80	86	0.00	0.00	21.10	274.78	295.88
		T	5	7	113	717	842	16.60	22.49	389.62	2471.71	2900.42
8	Semi-Medium	M	0	15	262	1995	2272	0.00	42.21	747.35	5471.30	6260.86
		F	0	0	14	264	278	0.00	0.00	40.97	702.76	743.73
		T	9	15	276	2259	2559	26.35	42.21	788.32	6174.06	7030.94
9	(4.0 to 5.0)	M	0	1	52	458	511	0.00	4.54	227.14	2044.10	2275.78
		F	0	0	2	57	59	0.00	0.00	9.89	252.34	262.23
		T	3	1	54	515	573	13.84	4.54	237.03	2296.44	2551.85
10	(5.0 to 7.5)	M	0	2	77	319	398	0.00	10.69	452.77	1840.09	2303.55
		F	0	0	2	42	44	0.00	0.00	10.89	244.77	255.66
		T	1	2	79	361	443	5.15	10.69	463.66	2084.86	2564.36
11	(7.5 to 10.0)	M	0	0	16	96	112	0.00	0.00	127.51	803.53	931.04
		F	0	0	0	2	2	0.00	0.00	0.00	17.15	17.15
		T	3	0	16	98	117	24.84	0.00	127.51	820.68	973.03
12	Medium	M	0	3	145	873	1021	0.00	15.23	807.42	4687.72	5510.37
		F	0	0	4	101	105	0.00	0.00	20.78	514.26	535.04
		T	7	3	149	974	1133	43.83	15.23	828.20	5201.98	6089.24
13	(10.0 to 20.0)	M	0	0	5	55	60	0.00	0.00	57.17	692.02	749.19
		F	0	0	0	1	1	0.00	0.00	0.00	12.40	12.40
		T	1	0	5	56	62	17.48	0.00	57.17	704.42	779.07
14	(20.0 & Above)	M	0	0	0	14	14	0.00	0.00	0.00	467.33	467.33
		F	0	0	0	0	0	0.00	0.00	0.00	0.00	0.00
		T	4	0	0	14	18	127.09	0.00	0.00	467.33	594.42
15	Large	M	0	0	5	69	74	0.00	0.00	57.17	1159.35	1216.52
		F	0	0	0	1	1	0.00	0.00	0.00	12.40	12.40
		T	5	0	5	70	80	144.57	0.00	57.17	1171.75	1373.49
16	All Classes	M	0	238	1439	12846	14523	0.00	173.59	2330.30	17994.47	20498.36
		F	0	14	100	1595	1709	0.00	8.37	120.17	2052.51	2181.05
		T	106	252	1539	14441	16338	260.18	181.96	2450.47	20046.98	22939.59



Table 1.7: Number and Area of Operational Holdings by Size Class

District: Udhamasinghnagar

Tehsil: Khateema

S. No.	Size Class (in Ha.)	Sex	No. of Operational Holdings					Area Operated (Ha.)				
			Institutional	SC	ST	Others	Total	Institutional	SC	ST	Others	Total
1	Below 0.5	M	0	623	2580	2997	6200	0.00	160.26	502.45	626.54	1289.25
		F	0	32	153	428	613	0.00	6.57	28.32	76.04	110.93
		T	18	655	2733	3425	6831	3.82	166.83	530.77	702.58	1404.00
2	(0.5 to 1.0)	M	0	233	847	1413	2493	0.00	168.05	601.11	1017.94	1787.10
		F	0	10	51	193	254	0.00	6.90	34.40	137.15	178.45
		T	15	243	898	1606	2762	10.70	174.95	635.51	1155.09	1976.25
3	Marginal	M	0	856	3427	4410	8693	0.00	328.31	1103.56	1644.48	3076.35
		F	0	42	204	621	867	0.00	13.47	62.72	213.19	289.38
		T	33	898	3631	5031	9593	14.52	341.78	1166.28	1857.67	3380.25
4	(1.0 to 2.0)	M	0	274	716	1304	2294	0.00	390.14	1046.92	1753.22	3190.28
		F	0	11	43	182	236	0.00	14.31	64.58	237.50	316.39
		T	4	285	759	1486	2534	5.63	404.45	1111.50	1990.72	3512.30
5	Small	M	0	274	716	1304	2294	0.00	390.14	1046.92	1753.22	3190.28
		F	0	11	43	182	236	0.00	14.31	64.58	237.50	316.39
		T	4	285	759	1486	2534	5.63	404.45	1111.50	1990.72	3512.30
6	(2.0 to 3.0)	M	0	104	447	441	992	0.00	233.03	1111.50	1055.09	2399.62
		F	0	4	24	55	83	0.00	9.12	57.41	130.34	196.87
		T	1	108	471	496	1076	2.98	242.15	1168.91	1185.43	2599.47
7	(3.0 to 4.0)	M	0	15	410	223	648	0.00	50.58	1427.52	779.10	2257.20
		F	0	0	14	22	36	0.00	0.00	45.98	75.17	121.15
		T	2	15	424	245	686	7.31	50.58	1473.50	854.27	2385.66
8	Semi-Medium	M	0	119	857	664	1640	0.00	283.61	2539.02	1834.19	4656.82
		F	0	4	38	77	119	0.00	9.12	103.39	205.51	318.02
		T	3	123	895	741	1762	10.29	292.73	2642.41	2039.70	4985.13
9	(4.0 to 5.0)	M	0	7	368	144	519	0.00	31.85	1652.82	631.41	2316.08
		F	0	1	12	24	37	0.00	4.20	54.43	106.05	164.68
		T	0	8	380	168	556	0.00	36.05	1707.25	737.46	2480.76
10	(5.0 to 7.5)	M	0	6	661	141	808	0.00	36.10	3967.85	850.83	4854.78
		F	0	0	19	22	41	0.00	0.00	109.95	134.87	244.82
		T	2	6	680	163	851	11.52	36.10	4077.80	985.70	5111.12
11	(7.5 to 10.0)	M	0	1	288	55	344	0.00	7.60	2439.12	466.63	2913.35
		F	0	0	4	3	7	0.00	0.00	31.57	24.85	56.42
		T	1	1	292	58	352	8.34	7.60	2470.69	491.48	2978.11
12	Medium	M	0	14	1317	340	1671	0.00	75.55	8059.79	1948.87	10084.21
		F	0	1	35	49	85	0.00	4.20	195.95	265.77	465.92
		T	3	15	1352	389	1759	19.86	79.75	8255.74	2214.64	10569.99
13	(10.0 to 20.0)	M	0	1	138	34	173	0.00	11.43	1617.48	427.18	2056.09
		F	0	0	4	4	8	0.00	0.00	53.72	47.09	100.81
		T	2	1	142	38	183	21.29	11.43	1671.20	474.27	2178.19
14	(20.0 & Above)	M	0	1	2	12	15	0.00	26.56	45.18	591.16	662.90
		F	0	0	0	1	1	0.00	0.00	0.00	52.26	52.26
		T	4	1	2	13	20	152.44	26.56	45.18	643.42	867.60
15	Large	M	0	2	140	46	188	0.00	37.99	1662.66	1018.34	2718.99
		F	0	0	4	5	9	0.00	0.00	53.72	99.35	153.07
		T	6	2	144	51	203	173.73	37.99	1716.38	1117.69	3045.79
16	All Classes	M	0	1265	6457	6764	14486	0.00	1115.60	14411.95	8199.10	23726.65
		F	0	58	324	934	1316	0.00	41.10	480.36	1021.32	1542.78
		T	49	1323	6781	7698	15851	224.03	1156.70	14892.31	9220.42	25493.46

Table 1.7: Number and Area of Operational Holdings by Size Class

District: Udhamasinghnagar

Tehsil: Kashipur

S. No.	Size Class (in Ha.)	Sex	No. of Operational Holdings					Area Operated (Ha.)				
			Institutional	SC	ST	Others	Total	Institutional	SC	ST	Others	Total
1	Below 0.5	M	0	709	18	5254	5981	0.00	188.72	4.16	913.26	1106.14
		F	0	102	3	1087	1192	0.00	27.82	0.66	173.38	201.86
		T	15	811	21	6341	7188	3.38	216.54	4.82	1086.64	1311.38
2	(0.5 to 1.0)	M	0	292	13	1613	1918	0.00	209.96	8.29	1184.22	1402.47
		F	0	27	0	297	324	0.00	18.99	0.00	219.32	238.31
		T	11	319	13	1910	2253	8.15	228.95	8.29	1403.54	1648.93
3	Marginal	M	0	1001	31	6867	7899	0.00	398.68	12.45	2097.48	2508.61
		F	0	129	3	1384	1516	0.00	46.81	0.66	392.70	440.17
		T	26	1130	34	8251	9441	11.53	445.49	13.11	2490.18	2960.31
4	(1.0 to 2.0)	M	0	243	10	1760	2013	0.00	339.15	14.38	2524.85	2878.38
		F	0	11	0	276	287	0.00	14.00	0.00	398.66	412.66
		T	10	254	10	2036	2310	16.15	353.15	14.38	2923.51	3307.19
5	Small	M	0	243	10	1760	2013	0.00	339.15	14.38	2524.85	2878.38
		F	0	11	0	276	287	0.00	14.00	0.00	398.66	412.66
		T	10	254	10	2036	2310	16.15	353.15	14.38	2923.51	3307.19
6	(2.0 to 3.0)	M	0	91	4	867	962	0.00	206.23	10.42	2098.58	2315.23
		F	0	6	1	118	125	0.00	13.15	2.15	280.09	295.39
		T	7	97	5	985	1094	16.20	219.38	12.57	2378.67	2626.82
7	(3.0 to 4.0)	M	0	36	2	537	575	0.00	125.61	7.66	1852.26	1985.53
		F	0	1	0	74	75	0.00	3.64	0.00	254.13	257.77
		T	3	37	2	611	653	11.16	129.25	7.66	2106.39	2254.46
8	Semi-Medium	M	0	127	6	1404	1537	0.00	331.84	18.08	3950.84	4300.76
		F	0	7	1	192	200	0.00	16.79	2.15	534.22	553.16
		T	10	134	7	1596	1747	27.36	348.63	20.23	4485.06	4881.28
9	(4.0 to 5.0)	M	0	17	0	303	320	0.00	74.15	0.00	1347.23	1421.38
		F	0	1	0	40	41	0.00	4.05	0.00	182.72	186.77
		T	4	18	0	343	365	17.25	78.20	0.00	1529.95	1625.40
10	(5.0 to 7.5)	M	0	5	0	222	227	0.00	29.74	0.00	1324.25	1353.99
		F	0	0	0	26	26	0.00	0.00	0.00	147.28	147.28
		T	5	5	0	248	258	29.87	29.74	0.00	1471.53	1531.14
11	(7.5 to 10.0)	M	0	2	0	50	52	0.00	17.00	0.00	417.38	434.38
		F	0	0	0	3	3	0.00	0.00	0.00	23.18	23.18
		T	0	2	0	53	55	0.00	17.00	0.00	440.56	457.56
12	Medium	M	0	24	0	575	599	0.00	120.89	0.00	3088.86	3209.75
		F	0	1	0	69	70	0.00	4.05	0.00	353.18	357.23
		T	9	25	0	644	678	47.12	124.94	0.00	3442.04	3614.10
13	(10.0 to 20.0)	M	0	0	0	20	20	0.00	0.00	0.00	263.98	263.98
		F	0	0	0	1	1	0.00	0.00	0.00	12.44	12.44
		T	5	0	0	21	26	74.34	0.00	0.00	276.42	350.76
14	(20.0 & Above)	M	0	0	0	22	22	0.00	0.00	0.00	607.99	607.99
		F	0	0	0	1	1	0.00	0.00	0.00	26.33	26.33
		T	9	0	0	23	32	1686.52	0.00	0.00	634.32	2320.84
15	Large	M	0	0	0	42	42	0.00	0.00	0.00	871.97	871.97
		F	0	0	0	2	2	0.00	0.00	0.00	38.77	38.77
		T	14	0	0	44	58	1760.86	0.00	0.00	910.74	2671.60
16	All Classes	M	0	1395	47	10648	12090	0.00	1190.56	44.91	12534.00	13769.47
		F	0	148	4	1923	2075	0.00	81.65	2.81	1717.53	1801.99
		T	69	1543	51	12571	14234	1863.02	1272.21	47.72	14251.53	17434.48

Table 1.7: Number and Area of Operational Holdings by Size Class

District: Udhamasinghnagar

Tehsil: Kichha

S. No.	Size Class (in Ha.)	Sex	No. of Operational Holdings					Area Operated (Ha.)				
			Institutional	SC	ST	Others	Total	Institutional	SC	ST	Others	Total
1	Below 0.5	M	0	270	0	5608	5878	0.00	78.54	0.00	855.09	933.63
		F	0	26	0	736	762	0.00	7.22	0.00	144.29	151.51
		T	14	296	0	6344	6654	3.11	85.76	0.00	999.38	1088.25
2	(0.5 to 1.0)	M	0	56	0	2666	2722	0.00	39.46	0.00	1447.70	1487.16
		F	0	7	0	375	382	0.00	4.73	0.00	274.34	279.07
		T	7	63	0	3041	3111	5.02	44.19	0.00	1722.04	1771.25
3	Marginal	M	0	326	0	8274	8600	0.00	118.00	0.00	2302.79	2420.79
		F	0	33	0	1111	1144	0.00	11.95	0.00	418.63	430.58
		T	21	359	0	9385	9765	8.13	129.95	0.00	2721.42	2859.50
4	(1.0 to 2.0)	M	0	51	0	2775	2826	0.00	75.01	0.00	3098.63	3173.64
		F	0	5	0	407	412	0.00	8.50	0.00	495.46	503.96
		T	9	56	0	3182	3247	13.03	83.51	0.00	3594.09	3690.63
5	Small	M	0	51	0	2775	2826	0.00	75.01	0.00	3098.63	3173.64
		F	0	5	0	407	412	0.00	8.50	0.00	495.46	503.96
		T	9	56	0	3182	3247	13.03	83.51	0.00	3594.09	3690.63
6	(2.0 to 3.0)	M	0	20	0	1067	1087	0.00	47.25	0.00	2601.21	2648.46
		F	0	0	0	113	113	0.00	0.00	0.00	268.50	268.50
		T	3	20	0	1180	1203	6.87	47.25	0.00	2869.71	2923.83
7	(3.0 to 4.0)	M	0	2	0	605	607	0.00	6.85	0.00	2057.28	2064.13
		F	0	2	0	61	63	0.00	6.61	0.00	210.59	217.20
		T	6	4	0	666	676	21.48	13.46	0.00	2267.87	2302.81
8	Semi-Medium	M	0	22	0	1672	1694	0.00	54.10	0.00	4658.49	4712.59
		F	0	2	0	174	176	0.00	6.61	0.00	479.09	485.70
		T	9	24	0	1846	1879	28.35	60.71	0.00	5137.58	5226.64
9	(4.0 to 5.0)	M	0	3	0	313	316	0.00	13.02	0.00	1398.03	1411.05
		F	0	0	0	34	34	0.00	0.00	0.00	150.91	150.91
		T	4	3	0	347	354	18.43	13.02	0.00	1548.94	1580.39
10	(5.0 to 7.5)	M	0	2	0	421	423	0.00	11.60	0.00	2463.53	2475.13
		F	0	0	0	26	26	0.00	0.00	0.00	151.47	151.47
		T	1	2	0	447	450	5.03	11.60	0.00	2615.00	2631.63
11	(7.5 to 10.0)	M	0	0	0	41	41	0.00	0.00	0.00	345.55	345.55
		F	0	0	0	5	5	0.00	0.00	0.00	43.76	43.76
		T	0	0	0	46	46	0.00	0.00	0.00	389.31	389.31
12	Medium	M	0	5	0	775	780	0.00	24.62	0.00	4207.11	4231.73
		F	0	0	0	65	65	0.00	0.00	0.00	346.14	346.14
		T	5	5	0	840	850	23.46	24.62	0.00	4553.25	4601.33
13	(10.0 to 20.0)	M	0	0	0	19	19	0.00	0.00	0.00	236.39	236.39
		F	0	0	0	1	1	0.00	0.00	0.00	13.83	13.83
		T	3	0	0	20	23	40.77	0.00	0.00	250.22	290.99
14	(20.0 & Above)	M	0	0	0	11	11	0.00	0.00	0.00	717.86	717.86
		F	0	0	0	2	2	0.00	0.00	0.00	130.55	130.55
		T	16	0	0	13	29	5845.78	0.00	0.00	848.41	6694.19
15	Large	M	0	0	0	30	30	0.00	0.00	0.00	954.25	954.25
		F	0	0	0	3	3	0.00	0.00	0.00	144.38	144.38
		T	19	0	0	33	52	5886.55	0.00	0.00	1098.63	6985.18
16	All Classes	M	0	404	0	13526	13930	0.00	271.73	0.00	15221.27	15493.00
		F	0	40	0	1760	1800	0.00	27.06	0.00	1883.70	1910.76
		T	63	444	0	15286	15793	5959.52	298.79	0.00	17104.97	23363.28

Table 1.7: Number and Area of Operational Holdings by Size Class

District: Udhamasinghnagar

Tehsil: Sitarganj

S. No.	Size Class (in Ha.)	Sex	No. of Operational Holdings					Area Operated (Ha.)				
			Institutional	SC	ST	Others	Total	Institutional	SC	ST	Others	Total
1	Below 0.5	M	0	359	1603	3975	5937	0.00	110.02	401.40	1105.78	1617.20
		F	0	8	75	419	502	0.00	2.72	22.57	110.15	135.44
		T	34	367	1678	4394	6473	8.31	112.74	423.97	1215.93	1760.95
2	(0.5 to 1.0)	M	0	77	786	2024	2887	0.00	55.57	561.01	1449.18	2065.76
		F	0	4	53	179	236	0.00	2.49	36.07	129.25	167.81
		T	16	81	839	2203	3139	12.45	58.06	597.08	1578.43	2246.02
3	Marginal	M	0	436	2389	5999	8824	0.00	165.59	962.41	2554.96	3682.96
		F	0	12	128	598	738	0.00	5.21	58.64	239.40	303.25
		T	50	448	2517	6597	9612	20.76	170.80	1021.05	2794.36	4006.97
4	(1.0 to 2.0)	M	0	89	703	2181	2973	0.00	127.74	1016.00	3053.33	4197.07
		F	0	7	31	197	235	0.00	10.02	44.31	267.59	321.92
		T	18	96	734	2378	3226	25.23	137.76	1060.31	3320.92	4544.22
5	Small	M	0	89	703	2181	2973	0.00	127.74	1016.00	3053.33	4197.07
		F	0	7	31	197	235	0.00	10.02	44.31	267.59	321.92
		T	18	96	734	2378	3226	25.23	137.76	1060.31	3320.92	4544.22
6	(2.0 to 3.0)	M	0	56	469	1409	1934	0.00	126.89	1161.31	3125.56	4413.76
		F	0	2	27	79	108	0.00	4.14	67.26	185.13	256.53
		T	13	58	496	1488	2055	30.03	131.03	1228.57	3310.69	4700.32
7	(3.0 to 4.0)	M	0	7	315	344	666	0.00	24.60	1082.55	1116.78	2223.93
		F	0	0	9	16	25	0.00	0.00	30.88	53.46	84.34
		T	1	7	324	360	692	3.04	24.60	1113.43	1170.24	2311.31
8	Semi-Medium	M	0	63	784	1753	2600	0.00	151.49	2243.86	4242.34	6637.69
		F	0	2	36	95	133	0.00	4.14	98.14	238.59	340.87
		T	14	65	820	1848	2747	33.07	155.63	2342.00	4480.93	7011.63
9	(4.0 to 5.0)	M	0	6	254	218	478	0.00	27.01	1171.05	954.24	2152.30
		F	0	0	2	12	14	0.00	0.00	8.19	54.77	62.96
		T	0	6	256	230	492	0.00	27.01	1179.24	1009.01	2215.26
10	(5.0 to 7.5)	M	0	3	308	217	528	0.00	15.97	1855.94	1299.77	3171.68
		F	0	0	4	9	13	0.00	0.00	22.22	51.46	73.68
		T	0	3	312	226	541	0.00	15.97	1878.16	1351.23	3245.36
11	(7.5 to 10.0)	M	0	1	106	72	179	0.00	8.16	868.23	609.97	1486.36
		F	0	0	0	2	2	0.00	0.00	0.00	19.23	19.23
		T	0	1	106	74	181	0.00	8.16	868.23	629.20	1505.59
12	Medium	M	0	10	668	507	1185	0.00	51.14	3895.22	2863.98	6810.34
		F	0	0	6	23	29	0.00	0.00	30.41	125.46	155.87
		T	0	10	674	530	1214	0.00	51.14	3925.63	2989.44	6966.21
13	(10.0 to 20.0)	M	0	0	34	43	77	0.00	0.00	425.85	542.34	968.19
		F	0	0	0	2	2	0.00	0.00	0.00	27.17	27.17
		T	0	0	34	45	79	0.00	0.00	425.85	569.51	995.36
14	(20.0 & Above)	M	0	0	0	6	6	0.00	0.00	0.00	182.32	182.32
		F	0	0	0	0	0	0.00	0.00	0.00	0.00	0.00
		T	0	0	0	6	6	0.00	0.00	0.00	182.32	182.32
15	Large	M	0	0	34	49	83	0.00	0.00	425.85	724.66	1150.51
		F	0	0	0	2	2	0.00	0.00	0.00	27.17	27.17
		T	0	0	34	51	85	0.00	0.00	425.85	751.83	1177.68
16	All Classes	M	0	598	4578	10489	15665	0.00	495.96	8543.34	13439.27	22478.57
		F	0	21	201	915	1137	0.00	19.37	231.50	898.21	1149.08
		T	82	619	4779	11404	16884	79.06	515.33	8774.84	14337.48	23706.71

Table 1.7: Number and Area of Operational Holdings by Size Class

District: Udhamasinghnagar

Tehsil: Jaspur

S. No.	Size Class (in Ha.)	Sex	No. of Operational Holdings					Area Operated (Ha.)				
			Institutional	SC	ST	Others	Total	Institutional	SC	ST	Others	Total
1	Below 0.5	M	0	1039	0	5409	6448	0.00	219.68	0.00	1189.84	1409.52
		F	0	109	0	696	805	0.00	24.86	0.00	171.17	196.03
		T	8	1148	0	6105	7261	2.91	244.54	0.00	1361.01	1608.46
2	(0.5 to 1.0)	M	0	312	0	2481	2793	0.00	222.02	0.00	1801.93	2023.95
		F	0	35	0	308	343	0.00	23.70	0.00	223.97	247.67
		T	5	347	0	2789	3141	4.04	245.72	0.00	2025.90	2275.66
3	Marginal	M	0	1351	0	7890	9241	0.00	441.70	0.00	2991.77	3433.47
		F	0	144	0	1004	1148	0.00	48.56	0.00	395.14	443.70
		T	13	1495	0	8894	10402	6.95	490.26	0.00	3386.91	3884.12
4	(1.0 to 2.0)	M	0	202	0	2244	2446	0.00	286.18	0.00	3205.62	3491.80
		F	0	15	0	232	247	0.00	20.48	0.00	319.58	340.06
		T	7	217	0	2476	2700	10.38	306.66	0.00	3525.20	3842.24
5	Small	M	0	202	0	2244	2446	0.00	286.18	0.00	3205.62	3491.80
		F	0	15	0	232	247	0.00	20.48	0.00	319.58	340.06
		T	7	217	0	2476	2700	10.38	306.66	0.00	3525.20	3842.24
6	(2.0 to 3.0)	M	0	57	0	993	1050	0.00	137.06	0.00	2381.49	2518.55
		F	0	2	0	76	78	0.00	4.43	0.00	217.43	221.86
		T	1	59	0	1069	1129	2.26	141.49	0.00	2598.92	2742.67
7	(3.0 to 4.0)	M	0	19	0	481	500	0.00	64.95	0.00	1659.53	1724.48
		F	0	1	0	20	21	0.00	3.21	0.00	65.92	69.13
		T	2	20	0	501	523	7.08	68.16	0.00	1725.45	1800.69
8	Semi-Medium	M	0	76	0	1474	1550	0.00	202.01	0.00	4041.02	4243.03
		F	0	3	0	96	99	0.00	7.64	0.00	283.35	290.99
		T	3	79	0	1570	1652	9.34	209.65	0.00	4324.37	4543.36
9	(4.0 to 5.0)	M	0	6	0	234	240	0.00	27.60	0.00	1039.87	1067.47
		F	0	0	0	12	12	0.00	0.00	0.00	53.29	53.29
		T	1	6	0	246	253	4.94	27.60	0.00	1093.16	1125.70
10	(5.0 to 7.5)	M	0	4	0	138	142	0.00	22.30	0.00	792.85	815.15
		F	0	0	0	3	3	0.00	0.00	0.00	15.69	15.69
		T	0	4	0	141	145	0.00	22.30	0.00	808.54	830.84
11	(7.5 to 10.0)	M	0	0	0	27	27	0.00	0.00	0.00	223.84	223.84
		F	0	0	0	0	0	0.00	0.00	0.00	0.00	0.00
		T	0	0	0	27	27	0.00	0.00	0.00	223.84	223.84
12	Medium	M	0	10	0	399	409	0.00	49.90	0.00	2056.56	2106.46
		F	0	0	0	15	15	0.00	0.00	0.00	68.98	68.98
		T	1	10	0	414	425	4.94	49.90	0.00	2125.54	2180.38
13	(10.0 to 20.0)	M	0	0	0	12	12	0.00	0.00	0.00	150.93	150.93
		F	0	0	0	0	0	0.00	0.00	0.00	0.00	0.00
		T	0	0	0	12	12	0.00	0.00	0.00	150.93	150.93
14	(20.0 & Above)	M	0	0	0	0	0	0.00	0.00	0.00	0.00	0.00
		F	0	0	0	0	0	0.00	0.00	0.00	0.00	0.00
		T	0	0	0	0	0	0.00	0.00	0.00	0.00	0.00
15	Large	M	0	0	0	12	12	0.00	0.00	0.00	150.93	150.93
		F	0	0	0	0	0	0.00	0.00	0.00	0.00	0.00
		T	0	0	0	12	12	0.00	0.00	0.00	150.93	150.93
16	All Classes	M	0	1639	0	12019	13658	0.00	979.79	0.00	12445.90	13425.69
		F	0	162	0	1347	1509	0.00	76.68	0.00	1067.05	1143.73
		T	24	1801	0	13366	15191	31.61	1056.47	0.00	13512.95	14601.03

Table 1.7: Number and Area of Operational Holdings by Size Class

District: Udhamasinghnagar

Tehsil: Gadarpur

S. No.	Size Class (in Ha.)	Sex	No. of Operational Holdings					Area Operated (Ha.)				
			Institutional	SC	ST	Others	Total	Institutional	SC	ST	Others	Total
1	Below 0.5	M	0	42	338	2768	3148	0.00	10.21	91.39	745.19	846.79
		F	0	5	57	348	410	0.00	1.66	17.06	104.72	123.44
		T	8	47	395	3116	3566	2.24	11.87	108.45	849.91	972.47
2	(0.5 to 1.0)	M	0	15	221	2217	2453	0.00	10.91	157.60	1614.93	1783.44
		F	0	1	48	293	342	0.00	0.58	35.87	210.32	246.77
		T	10	16	269	2510	2805	6.89	11.49	193.47	1825.25	2037.10
3	Marginal	M	0	57	559	4985	5601	0.00	21.12	248.99	2360.12	2630.23
		F	0	6	105	641	752	0.00	2.24	52.93	315.04	370.21
		T	18	63	664	5626	6371	9.13	23.36	301.92	2675.16	3009.57
4	(1.0 to 2.0)	M	0	27	246	2412	2685	0.00	41.20	352.03	3391.73	3784.96
		F	0	1	37	253	291	0.00	1.40	53.36	356.42	411.18
		T	7	28	283	2665	2983	9.55	42.60	405.39	3748.15	4205.69
5	Small	M	0	27	246	2412	2685	0.00	41.20	352.03	3391.73	3784.96
		F	0	1	37	253	291	0.00	1.40	53.36	356.42	411.18
		T	7	28	283	2665	2983	9.55	42.60	405.39	3748.15	4205.69
6	(2.0 to 3.0)	M	0	16	143	1250	1409	0.00	35.94	350.15	3012.59	3398.68
		F	0	1	19	104	124	0.00	2.19	46.24	244.95	293.38
		T	2	17	162	1354	1535	4.60	38.13	396.39	3257.54	3696.66
7	(3.0 to 4.0)	M	0	5	106	754	865	0.00	17.67	348.85	2551.20	2917.72
		F	0	0	7	49	56	0.00	0.00	24.26	166.36	190.62
		T	2	5	113	803	923	7.01	17.67	373.11	2717.56	3115.35
8	Semi-Medium	M	0	21	249	2004	2274	0.00	53.61	699.00	5563.79	6316.40
		F	0	1	26	153	180	0.00	2.19	70.50	411.31	484.00
		T	4	22	275	2157	2458	11.61	55.80	769.50	5975.10	6812.01
9	(4.0 to 5.0)	M	0	6	62	320	388	0.00	25.73	275.19	1388.82	1689.74
		F	0	0	6	24	30	0.00	0.00	26.14	106.86	133.00
		T	0	6	68	344	418	0.00	25.73	301.33	1495.68	1822.74
10	(5.0 to 7.5)	M	0	2	51	210	263	0.00	11.18	300.47	1237.19	1548.84
		F	0	0	4	8	12	0.00	0.00	23.46	46.80	70.26
		T	1	2	55	218	276	6.01	11.18	323.93	1283.99	1625.11
11	(7.5 to 10.0)	M	0	0	12	27	39	0.00	0.00	102.08	225.47	327.55
		F	0	0	0	0	0	0.00	0.00	0.00	0.00	0.00
		T	1	0	12	27	40	8.05	0.00	102.08	225.47	335.60
12	Medium	M	0	8	125	557	690	0.00	36.91	677.74	2851.48	3566.13
		F	0	0	10	32	42	0.00	0.00	49.60	153.66	203.26
		T	2	8	135	589	734	14.06	36.91	727.34	3005.14	3783.45
13	(10.0 to 20.0)	M	0	0	6	13	19	0.00	0.00	76.86	168.83	245.69
		F	0	0	1	0	1	0.00	0.00	16.56	0.00	16.56
		T	0	0	7	13	20	0.00	0.00	93.42	168.83	262.25
14	(20.0 & Above)	M	0	0	0	1	1	0.00	0.00	0.00	33.87	33.87
		F	0	0	0	0	0	0.00	0.00	0.00	0.00	0.00
		T	1	0	0	1	2	198.40	0.00	0.00	33.87	232.27
15	Large	M	0	0	6	14	20	0.00	0.00	76.86	202.70	279.56
		F	0	0	1	0	1	0.00	0.00	16.56	0.00	16.56
		T	1	0	7	14	22	198.40	0.00	93.42	202.70	494.52
16	All Classes	M	0	113	1185	9972	11270	0.00	152.84	2054.62	14369.82	16577.28
		F	0	8	179	1079	1266	0.00	5.83	242.95	1236.43	1485.21
		T	32	121	1364	11051	12568	242.75	158.67	2297.57	15606.25	18305.24